



MARION COUNTY

Explore • Discover • Relax

2016 Parks and Recreation Master Plan

Prepared for:



PARKS AND RECREATION

MARCH 2017

Prepared By

Kimley»»Horn



Acknowledgements

Multiple people and agencies have added to the creation of this Master Plan. Many thanks to the following groups and individuals for their participation:

- ⊙ Parks and Recreation Advisory Council (PRAC)
- ⊙ Public Workshop participants
- ⊙ Survey respondents
- ⊙ Marion County Visitor and Convention Bureau
- ⊙ Jim Ross with the Ocala Star Banner
- ⊙ Beth Nelson with the Town of McIntosh
- ⊙ Chris Spontak with the Marion County Aquaholics Paddle Group
- ⊙ Kathy Crile with City of Ocala Recreation and Park
- ⊙ Robin Lewis
- ⊙ Metropolitan Ocala Rotary Group
- ⊙ Rotary Club of Ocala Sunset
- ⊙ City of Dunnellon
- ⊙ US Forest Service
- ⊙ Florida Forest Service
- ⊙ Southwest Florida Water Management District
- ⊙ St. John's River Water Management District
- ⊙ Florida Park Service
- ⊙ Florida Fish and Wildlife Conservation Commission

Executive Summary

Data collection, public and stakeholder input, and professional planning were used to develop the recommendations found throughout this Marion County Parks and Recreation Master Plan. The recommendations cover a ten-year planning horizon and outline strategies that Marion County should consider to help improve and enhance the Parks and Recreation facilities and programs that are provided to its communities and visitors.

Through multiple site assessments, public and stakeholder involvement, and working with the Marion County Parks and Recreation Department, park assessments were developed for each County-owned park that outline the recommended improvements for each facility. The recommendations are meant to help improve the park facility's appearance and safety, as well as enhance and add to the park's amenities. Recommendations include an assortment of items from playground shade structures and basketball net replacement, to parking lot improvements and central lighting control systems. Over the next ten years, the total cost for all park facility recommendations is \$31,214,631. This includes some partnership projects such as the Fort King National Historic Landmark plan being undertaken through efforts by the Parks and Recreation Department, the City of Ocala, and the Fort King Heritage Association. This also includes large sportsplex projects such as the redesign of the Belleview Sportsplex and the resurfacing of the trail at the Baseline Road Trailhead. The total breakdown of the park improvements costs is:



Completion Timeframe in Years	Total Estimated Cost
Complete in over 10 years	\$6,344,628
Complete within 5 – 10 years	\$11,116,503
Complete within 3 – 5 years	\$13,133,000
Complete within 1 – 3 years	\$620,500
Total:	\$31,214,631

Funding sources have been identified to help the Parks and Recreation Department implement these enhancements and better serve the community. Some of the identified funding sources can only be used for certain improvements, but it is important for the County to seek all available funding when appropriate and applicable. Identified funding sources include:

- ⊙ Differential Program and Park Fees for County and Non-County residents
- ⊙ Grant Sources including, but not limited to:
 - Florida Boater Improvement Program Grant
 - Florida Forever Program
 - Florida Recreation Development Assistance Program Grant
 - FDEP Recreational Trails Program Grants
 - U.S. HUD Community Development Block Grant
- ⊙ Sports Tournaments Fundraising and Fee opportunities
- ⊙ Funding in cooperation with the Ocala/Marion County Visitor and Convention Bureau



Regarding new park facilities, the Marion County Parks and Recreation Department have several ongoing initiatives at properties they own but have yet to be developed. There are also properties that have been donated to the Department that can be used for future park development. Currently, Marion County is meeting their adopted Level of Service (LOS) of 2 acres per every 1,000 residents. The future estimated population growth of the County reduces the LOS below the adopted standard; therefore, the County will need to manage an additional 70 recreational acres by 2025. An additional analysis was conducted to exclude populations within communities that offer private recreational opportunities to determine the impact of these communities on the future LOS of the County. This analysis resulted in the LOS being met in 2025.



Marion County Parks were also reclassified during this master planning process to more appropriately manage these facilities and determine the populations these parks are serving. The following categories were added:

- ⊙ Memorial
- ⊙ Special Use
- ⊙ Sportsplex

The revised classifications also outlined the surrounding distance that is served by each category; for example, a neighborhood park typically serves the community located between ¼-mile to ½-mile from the park.

These service distances helped to determine where facility gaps are located throughout the County, in addition to where impoverished and minority communities are located, and where planned development and the County's population is located. The following four areas were identified as having a gap; and, if parks facilities are developed in these locations, much of the County's population will be within the park service area:

- ⊙ Northwest of Ocala
- ⊙ Marion Oaks Community
- ⊙ Dunnellon
- ⊙ South of Belleview



The Master Plan outlines strategies to help the County determine the effectiveness of their County programs. The return on investment (how much the County spent to put a program on and how much the program makes) versus the positive impact the program had on the community and people who directly use that program need to be compared. It is recommended that this be done through surveys completed by program participants to determine the community benefit a program has and compare that to the costs to the County. Instances where the community benefit outweighs the return on investment, the programs should remain in place with consideration for expansion over time. Programs which offer little community benefit and have a low return on investment should be eliminated in order to use County resources towards more beneficial programs.



This Master Plan focuses on the many partnerships and unique resources that will benefit the parks system as well as the County. Silver Springs is the one of the world's largest artesian springs, as well as a major tourist attraction in Florida. In 2014 a community redevelopment plan was created for the Silver Springs Community Redevelopment Area (CRA) with the objective to help determine what should be done to turn the surrounding area into more usable land uses. This Master Plan identifies the importance of Silver Springs as well as the surrounding area to draw tourists. Steps the County needs to take are detailed in this Master Plan to ensure the CRA and Silver Springs Park are at their greatest potential to attract people to the area. Marion County also has the Cross Florida Greenway, Ocala National Forest, and a pleasant climate year-round. These factors make eco-tourism and outdoor recreation ideal in Marion County. Recommendations to capitalize on these existing natural features include using existing parks as supportive facilities to the extensive greenway network that is existing and proposed throughout the County. Working with the Visitor and Convention Bureau (VCB) on advertising these park facilities and natural features is not only an efficient use of County funds, but will also help bring more overnight visitors to the County. This Master Plan update also considered the recommendations of other plans that have been developed to service Marion County. The 2035 Bicycle and Pedestrian Master Plan was referenced to determine the proximity of park locations to the proposed alternative transportation network. To the extent feasible, the County should work to improve connectivity between the parks and this transportation system.

The Marion County Parks and Recreation Master Plan has outlined many recommendations and strategies that the Department can utilize and implement over the next ten years. It is important for the Department to review and revise the Master Plan bi-annually and check off things that have been completed, remove items which are no longer applicable, and add new goals and strategies based off of future scenarios.



TABLE OF CONTENTS

Acknowledgements.....	i
Executive Summary.....	i
Introduction	1
<i>Marion County</i>	1
<i>Natural Features</i>	3
<i>Master Plan Purpose</i>	3
<i>Methodology</i>	4
<i>Marion County Parks and Recreation Department</i>	5
Demographic Analysis	9
<i>How Population Affects Park Planning</i>	9
<i>Existing Population</i>	10
<i>Population Growth</i>	13
<i>Population Age</i>	14
<i>Median Income and Poverty Level</i>	16
<i>Educational Attainment</i>	19
<i>Race and Ethnicity</i>	19
Public Involvement.....	21
<i>Public Involvement Summary</i>	21
<i>Public Workshops</i>	22
<i>Comment Forms</i>	22
<i>Visioning Exercise</i>	23
<i>Facility Improvements or Additions</i>	23
<i>Program improvements or Additions</i>	23
<i>Where Do You Need Parks? Map</i>	23
<i>Project Prioritization Exercise</i>	24
<i>Project Survey Summary</i>	24
Park Inventory and Existing Conditions	28
<i>Existing Parks Facilities and Inventory</i>	36
<i>Existing Programs</i>	39
<i>Existing Programs Hosted by Marion County Parks and Recreation</i>	40
<i>Forest Community Center Programs</i>	40
Access and Connectivity.....	41

<i>Existing Access and Connectivity</i>	41
<i>Transit</i>	41
<i>Sidewalks</i>	43
<i>Greenways and Trails</i>	43
<i>Bike Lanes</i>	46
<i>Parking Areas</i>	46
<i>Connectivity to the Parks</i>	46
<i>2035 Bicycle and Pedestrian Master Plan Connectivity</i>	49
Park Distribution Mapping and Gap Analysis	51
<i>Level of Service</i>	51
<i>Gap Analysis</i>	53
Destination Planning	66
Silver Springs State Park.....	67a
<i>Introduction</i>	67a
<i>The Park History</i>	67a
<i>Current Park Plans</i>	67a
<i>Silver Springs Community Redevelopment Area</i>	67b
<i>Marion County Parks and Recreation Master Plan</i>	67b
<i>Summary and Recommendations in the Area</i>	67d
Park Assessments	68
<i>New Park Facilities</i>	68
Program Analysis.....	161
<i>Programs to Remain</i>	163
<i>Partnerships to Reduce Program Costs and Increase Effectiveness</i>	165
<i>Suggested Program Improvements from Public Involvement</i>	165
<i>Suggested Program Additions from Public Involvement</i>	166
Evaluation Criteria for New Facilities and Programs	169
Marketing Strategy Development.....	172
<i>What is Marion County?</i>	172
<i>Vision</i>	172
<i>Brand</i>	172
<i>Marketing Goals</i>	172
<i>Partnerships</i>	173

<i>Need for Parks and Recreation</i>	173
<i>Creating Awareness</i>	173
<i>Utilize the Survey Information</i>	173
<i>Marion County Website Information</i>	174
Social Media Campaign.....	174
<i>Scheduled Posts</i>	174
<i>Park or Program of the Week</i>	174
<i>Parks and Recreation Activities</i>	174
<i>Can Help Gauge Public Interest</i>	175
<i>Message</i>	175
<i>Marketing Strategy Recommendations</i>	175
<i>Short Term Strategies</i>	175
<i>Long Term Strategies</i>	177
Public Outreach Recommendations	178
<i>Marion County Parks and Recreation Cooperation</i>	178
<i>Recommendations for Coordination</i>	180
<i>Visit Florida Partnership</i>	181
<i>Visitor and Convention Bureau</i>	181
<i>Current Budget</i>	181
<i>Budget Comparison with Florida Counties</i>	182
<i>Current Fee Determination Process</i>	183
<i>Park Pass Information</i>	184
<i>Differential Program Fees</i>	185
<i>Differential Park Fees</i>	186
<i>Potential Funding Sources</i>	187
Facility Assessment and Recommendations	188
Tournaments and Leagues	197
Concept Plans.....	199
Major Takeaways.....	209
APPENDIX.....	Following Page 210
<i>Appendix A: Public Workshop Comment Forms</i>	
<i>Appendix B: Summary of Public Workshops</i>	
<i>Appendix C: Project Survey Results</i>	
<i>Appendix D: Ocala-Marion County Bicycle and Pedestrian Master Plan Maps</i>	

LIST OF MAPS

Map 1: Marion County Park Locations.....	2
Map 2: 2010 Population by Census Tract	11
Map 3: 2014 Population by Census Tract	12
Map 4: Median Age by Census Tract.....	15
Map 5: House Median Income by Census Tract	17
Map 6: Percent Below Poverty Level by Census Tract	18
Map 7: Minority Population Percentage by Census Tract	20
Map 8: Additional Park Facilities – Top Four Areas Requested.....	27
Map 9: Future Land Use Map.....	30
Map 10: Subdivisions	31
Map 11: Marion County Water and Sewer Service Areas	32
Map 12: Community, Education, and Religious Centers	33
Map 13: Historic Resources.....	34
Map 14: Natural Resources	35
Map 15: Sun Tran	42
Map 16: Proposed Trail Network	45
Map 17: Existing Transportation Network.....	48
Map 18: Proposed Transportation Network.....	50
Map 19: Gap Analysis: Location Comparison to Other Facilities	56
Map 20: Future Land Use.....	57
Map 21: Drive Time Analysis: 15 Minute Buffer.....	58
Map 22: Gap Analysis: Location Comparison to the 2014 Population	59
Map 23: Gap Analysis: Location Comparison to the Minority Population	60
Map 24: Gap Analysis: Location Comparison to Poverty Level	61
Map 25: Gap Analysis: New Facility Development.....	63
Map 26: Silver Springs State Park and Surrounding Trail Connections.....	67c

LIST OF FIGURES

Figure 1: Project Flow Chart	4
Figure 2: Organizational Chart	6
Figure 3: Silver Springs State Park Coordination Chart	67
Figure 4: Belleview Phase 1	200
Figure 5: Belleview Phase 1 and 2	201
Figure 6: Belleview All Phases.....	202
Figure 7: Ralph Russell	204
Figure 8: Salt Springs Civic Park	206
Figure 9: Silver Springs Shore.....	208

LIST OF TABLES

Table 1: Population Growth.....	10
Table 2: Municipality Population.....	10
Table 3: Percent of Population Change (Marion County).....	13
Table 4: Population Projections	13
Table 5: Median Age	14
Table 6: Regional Income Level Comparison.....	16
Table 7: Educational Attainment.....	19
Table 8: Existing Facility Network by Category	36
Table 9: Recommended Park Types.....	36
Table 10: Park Categories	37
Table 11: Trailhead Classifications	43
Table 12: Trails/Parks Coordination.....	44
Table 13: LOS Sum of Managed Acres Without Greenways or Regional Parks	51
Table 14: Estimated Travel Distance.....	53
Table 15: Existing Plans.....	67
Table 16: Recreation Program Summary	162
Table 17: Community Value Rating	163
Table 18: Evaluation Criteria for Potential New Facilities.....	170
Table 19: Evaluation Criteria for Potential New Programs to be Implemented.....	171
Table 20: Park Facilities/Owners.....	178
Table 21: Parks Currently Managed by Other Organizations	179
Table 22: Parks and Supporting Sports Organizations	179
Table 23: 2016 Budget Summary.....	182
Table 24: Budget Comparisons with Florida Counties	182
Table 25: Not Used	n/a
Table 26: Recommended Park Improvements	189
Table 27: Facility Recommendations Categories	194
Table 28: Major Tournaments in Marion County.....	197

PARKS AND RECREATION MASTER PLAN—2016 UPDATE

Introduction

Marion County

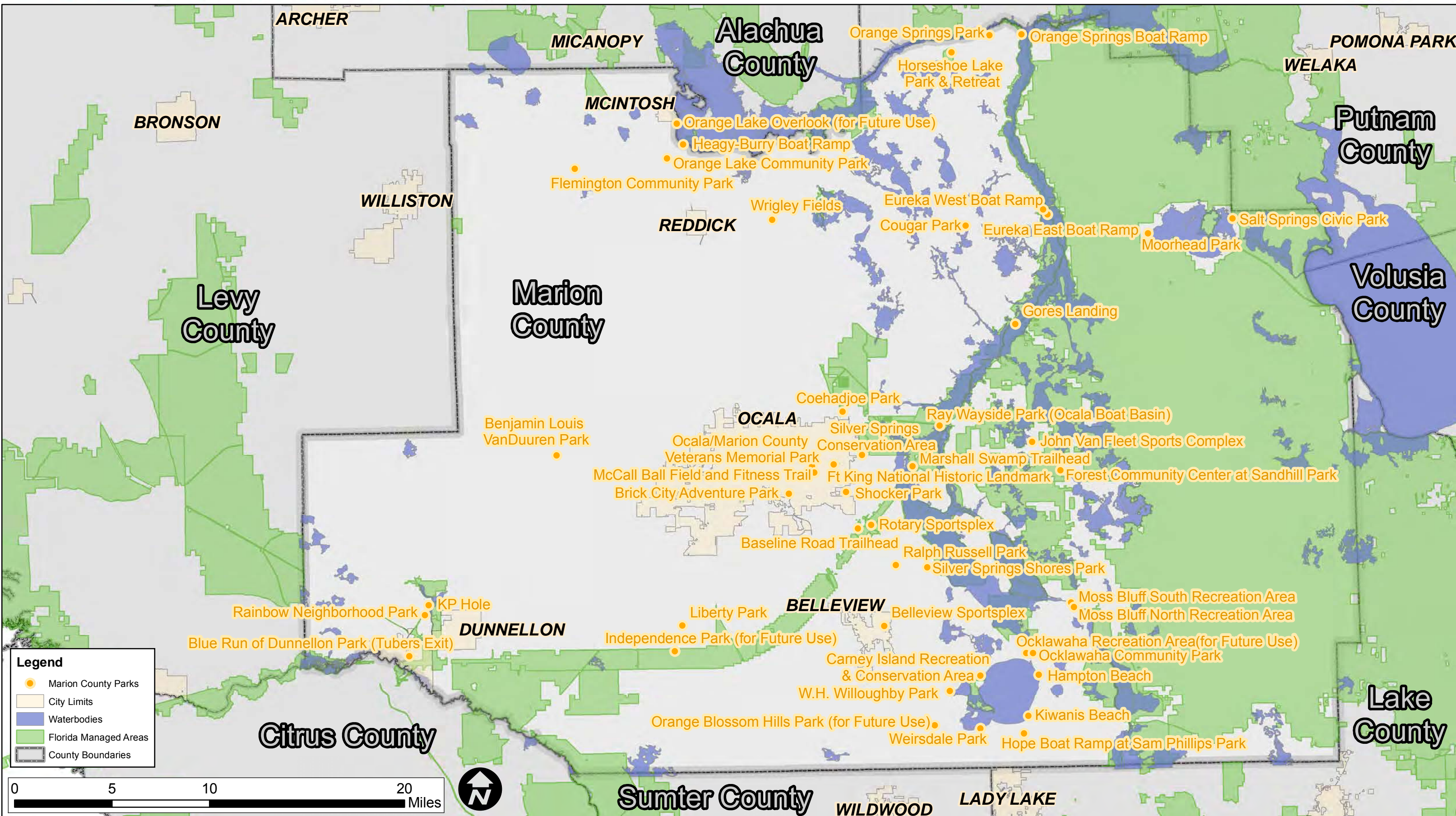
Marion County (the County) is located in Central Florida between the cities of Gainesville and Orlando, and has seven neighboring counties along its border: Alachua, Citrus, Lake, Levy, Putnam, Sumter, and Volusia. Within its confines, the County has five municipalities: Belleview in the south-central area, Dunnellon in the southwestern part of the County, McIntosh and Reddick in northern Marion County, and Ocala located centrally. Ocala is the largest of the municipalities and serves as the County seat. Comparable in size to the State of Rhode Island, the County is one of the largest counties in the State of Florida. This significant size leads to challenges for the Marion County Parks and Recreation Department (the Department) to provide facilities over the expansive area and meet the needs of a dispersed population.

The County's population is quite diverse, consisting of low-income and middle-class families as well as retirees, many of whom live in retirement or mobile home communities and some being transient to Marion County. Both white collar and blue collar jobs exist within the County. The County also contains areas within poverty levels that are eligible for community development block grants. The diversity found within Marion County accentuates the importance that parks and recreation services are provided throughout the County for all types of residents.

Map 1 below displays the location of the Marion County Parks and Recreation facilities.



Map 1: Marion County Park Locations



Natural Features

Marion County benefits from the presence of large, contiguous conservation and natural areas with the major populations gathered within or nearby local municipalities. Much of the County's population resides in Ocala and the areas south/southwest of the City, including the State Road 200 Corridor. The north/northwest area of the County is rural in nature, while a large portion of the east has been set aside for natural conservation and preservation. Although there are many conservation areas located in and around Marion County, some of the larger and more well-known areas include the Ocala National Forest, Silver Springs State Park, Rainbow Springs State Park, and the Marjorie Harris Carr Cross Florida Greenway.

Other significant conservation lands found in Marion County include:

- ⦿ Indian Lake State Forest
- ⦿ Silver Springs Forest Conservation Area
- ⦿ Ross Prairie State Forest
- ⦿ Water Management District Lands

In addition to these protected lands, the County has a great deal of natural features—particularly its rivers and lakes. Many of these water bodies are in the eastern half of the County; but one of the more popular attractions, KP Hole on the Rainbow River, is in the far southwestern corner. Both Rainbow Springs and Ocklawaha River are designated aquatic preserves for their aesthetic value and natural features. Some of the most visited rivers and lakes are identified below:

- ⦿ Ocklawaha River
- ⦿ Rainbow River
- ⦿ Silver River
- ⦿ Withlacoochee River
- ⦿ Lake Weir
- ⦿ Lake Kerr

Currently, the County manages multiple park facilities that provide access to these water bodies, giving both residents and tourists alike the opportunity to enjoy these beautiful locations.

Master Plan Purpose

The purpose of the 2016 Marion County Parks and Recreation Master Plan (the Plan) is to analyze the existing park network and recreation programs, and to identify the services being provided, services that are desired, and gaps in service. After the analysis of the existing conditions, a series of recommendations is presented to provide planning guidance for the Marion County Parks and Recreation Department.

This 2016 Plan will serve as an update to the previous Parks and Recreation Master Plan, a ten-year vision that was adopted in 2007. This Plan considers the existing facilities and programs offered by the Department, as well as the projected population growth, to allow for better planning for the future needs of Marion County.

It is well-known that exceptional park facilities and recreational activities increase the quality of life of those individuals who visit and participate in them. Additional benefits include:

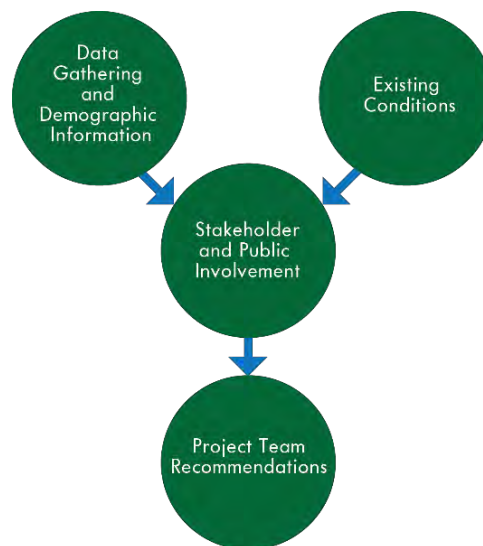
- ⦿ Increase in resident health by allowing a space for exercise and fresh air
- ⦿ Social cohesion through activities and spaces for all community members
- ⦿ Economic development through partnerships with other agencies
- ⦿ Environmental protection

- ⦿ Reduce crime rates by offering constructive activities for children or at risk youth to participate in
- ⦿ Increasing property values for nearby residents

Methodology

Existing data was gathered from Marion County Parks and Recreation Department staff and the Parks and Recreation Advisory Council through multiple site visits, public meetings, and a project survey. The public and stakeholders were heavily involved in the planning process to determine the desires and needs of the population, which are not always apparent from the review of existing conditions or site visits. In cooperation with the data previously mentioned as a result of this planning process, a geographic information system (GIS) was used to display and further analyze the information. In addition to the existing information gathered, the consultant’s expertise was used to generate recommendations to address the unique conditions of Marion County. **Figure 1** describes the flow of information and how the collected data was used to create the recommendations included in this Master Plan.

Figure 1: Project Flow Chart



Demographic information has been gathered using two main sources: American Fact Finder (U.S. Census website) and the Bureau of Economic Business Research (BEBR). American Fact Finder was used to obtain historic population counts via the 2010 Census data as well as the current population information via the American Community Survey (ACS). The ACS was used to procure 2014 population numbers and other demographic information such as household incomes, race/ethnicity, and population locations/ densities. This information will be used to identify service gaps as well as determine what groups within the population are adequately served and underserved by the parks and recreation system. The BEBR information provides population projections and trends to help identify growth within the County. The BEBR medium growth rate was used for the analysis. These population projections will be used to determine future levels of service for the Department and to provide insight into future conditions within the County.

Marion County Parks and Recreation Department

Mission Statement

To provide recreational opportunities at park facilities that are safe, fun and accessible while protecting and interpreting our natural resources.

The creation and adherence to this master planning document will help Marion County continue to provide quality recreational opportunities as the population and conditions change into the future. This document will help outline predicted changes to the County and recommend changes to the current facilities and programs being provided.

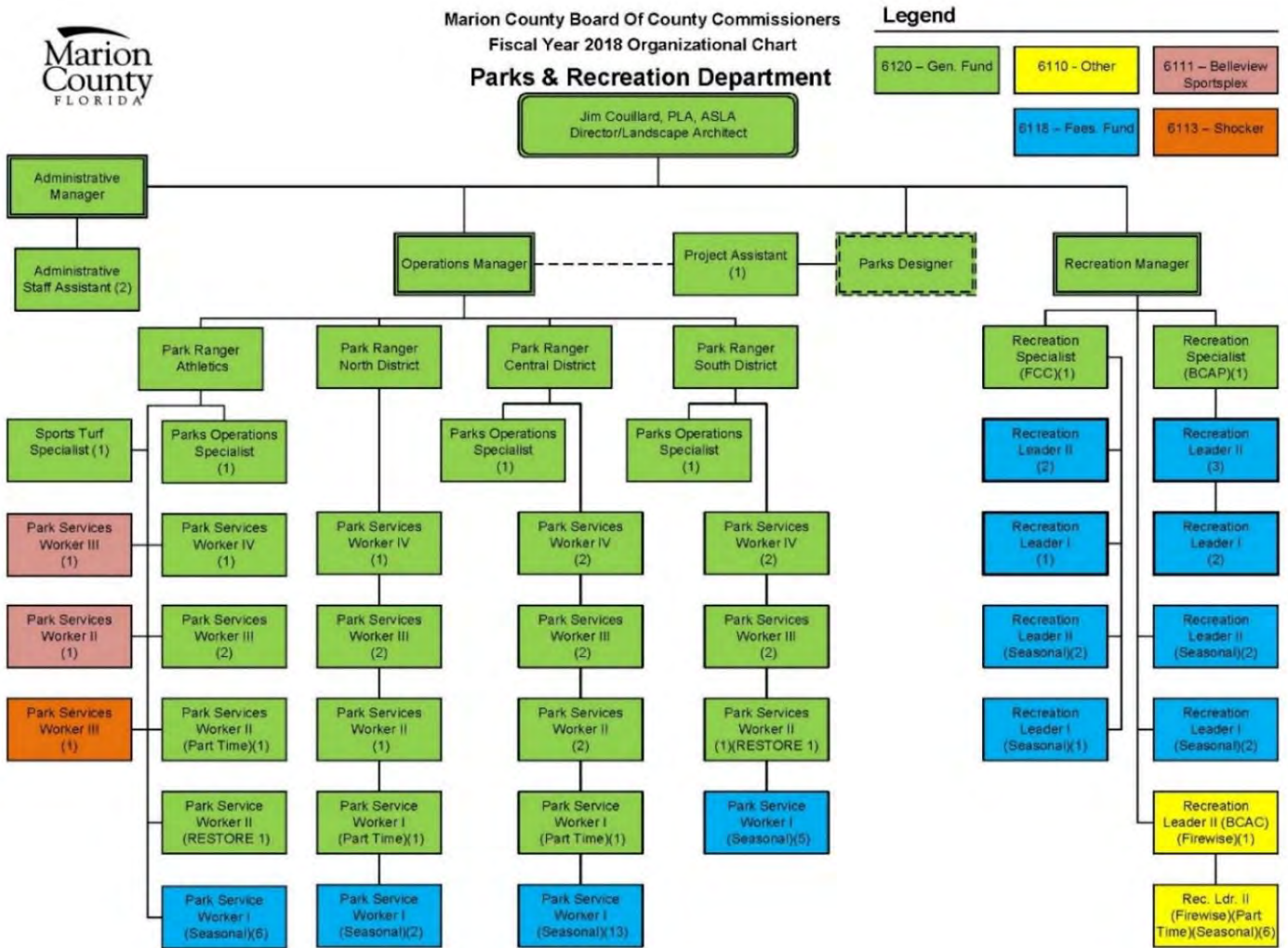
Parks and Recreation Advisory Council

Marion County is benefited by having a commissioner appointed Parks and Recreation Advisory Council (PRAC). Resolution 03-R-180 created the PRAC. This council serves the public interest in identifying and discussing the needs of the County residents and providing guidance on how the Parks and Recreation Department should be improved or modified to meet both current and future needs. Additionally, the PRAC speaks directly to the public and provides an effective bridge for communication with the County Commissioners. In its current state, the PRAC consists of five appointed members.

Department Structure

Currently the Marion County Parks and Recreation Department employs 41 full-time employees, 10 part-time employees, and nine seasonal employees to meet the needs of its residents. These positions range from Park Service Workers, Operations Specialists, Recreation Leaders, and the Department administration and leadership. The Department 2016 Fiscal Year Organizational Chart Can be seen in **Figure 2** below:

Figure 2: Organizational Chart



Goals, Objectives, and Policies

As part of the master planning process, future goals, objectives, and policies were developed to provide a framework for the Department. The County will use these goals to improve service for its residents and the experience of its visitors. Furthermore, the goals will enhance the County’s ability to draw additional visitors and create the need to build more amenities.

Goal 1: Increase the utilization and recreation value of the properties currently owned and managed by Marion County

Objective 1.1: To the extent possible, improve the public safety within Marion County park facilities

Policy 1.1.1: Implement Crime Prevention through Environmental Design (CPTED) principles to deter criminal activity at park facilities

Policy 1.1.2: Develop a public safety plan for Marion County park facilities and recreation programs

Objective 1.2: To the extent possible, improve maintenance at all Marion County park facilities to increase the appeal and safe use of the overall parks and recreation system

Policy 1.2.1: Facilities in need of improvements or maintenance will be prioritized by Parks and Recreation staff for improvements

Policy 1.2.2: Develop a capital improvement program to include improvements to existing park facilities and the development of new park facilities

Objective 1.3: Utilize and market a branding campaign to increase awareness of the Marion County Parks and Recreation facilities and programs

Policy 1.3.1: Unite the Marion County Parks and Recreation facilities and programs under the “Explore, Discover, Relax” brand that is used by the Marion County Tourist Development department

Policy 1.3.2: Update Marion County parks and recreation media and outreach to reflect the “Explore, Discover, Relax” brand

Policy 1.3.3: Develop and implement wayfinding strategies to facilitate access to the park system

Objective 1.4: Increase the use of the park system by developing multigenerational park facilities

Policy 1.4.1: Develop an inventory of existing park facilities that can be used by all ages and abilities

Policy 1.4.2: Update the Marion County Parks and Recreation website to list the parks and facilities that are multigenerational accessible

Policy 1.4.3: During facility upgrades, incorporate multigenerational facilities to parks currently without them

Goal 2: Continue to meet and exceed the Parks and Recreation Department level of service standards set forth in the Marion County Comprehensive Plan

Objective 2.1: Ensure that the park system appropriately and equitably serves the Marion County population, visitors, and any expected population growth

Policy 2.1.1: Identify areas of exceptional, appropriate, and deficient park level of service

Policy 2.1.2: Establish recreational opportunities by developing facilities and programs where needed

Policy 2.1.3: Acquire park land for future development and use where needed

Goal 3: Expand upon and improve the natural conservation and preservation areas throughout Marion County

Objective 3.1: Utilize these conservation and preservation areas to maintain the natural systems within Marion County

Policy 3.1.1: Promote the maintenance and acquisition of contiguous natural areas to improve the effectiveness of these properties and enhance connectivity and public access

Objective 3.2: Utilize conservation and preservation areas to improve upon the tourism and ecotourism opportunities within the Marion County area

Policy 3.2.1: Identify and quantify the recreational space located within conservation and preservation properties to improve the recreational level of service calculations

Policy 3.2.2: Provide low impact and passive recreation options to increase visitation while minimizing environmental impact

Policy 3.2.3: Maintain and expand upon the existing trail network within Marion County parks and proximate public lands

Goal 4: Develop funding strategies for the Marion County Parks and Recreation system for the 10-year planning period

Objective 4.1: Identify and modify existing funding sources for the Marion County Parks and Recreation Department

Policy 4.1.1: Define user fees, rental fees, etc. for positive revenue to contribute to the Department's operating expenses

Policy 4.1.2: Develop revenue-generating programs and activities that will contribute to the Department's operating expenses

Objective 4.2: Identify potential and outside funding sources that will allow for increased management and development of the Marion County Parks and Recreation Department

Policy 4.2.1: Identify sponsors and advertising revenue sources for the Department

Policy 4.2.2: Initiate public-private partnerships that will allow the Department to economically expand recreation offerings and/or contribute to the Department's operating expenses

Objective 4.3: Support and increase the effectiveness of the Friends of Marion County Parks and Recreation

Policy 4.3.1: Define what the role and responsibility of the citizens' support organization should be

Policy 4.3.2: Work with and develop attainable goals for the citizen support organization to benefit the Marion County Parks and Recreation Department such as fundraising opportunities and volunteer opportunities

Goal 5: Develop varied programs and activities to benefit the residents and visitors of Marion County

Objective 5.1: Provide and expand upon opportunities to improve the health of residents and visitors of Marion County

Policy 5.1.1: Provide facilities focused on healthy activities and incorporate new facilities at parks where these facilities are not present

Policy 5.1.2: Introduce recreational opportunities and sports programs not currently provided by the Marion County Parks and Recreation Department as the community need is determined

Objective 5.2: Maintain a Parks and Recreation Advisory Council to provide oversight and make recommendations for the Marion County Parks and Recreation Department

Policy 5.2.1: The Parks and Recreation Advisory Council will hold regular meetings to provide insight, recommendations, and discuss opportunities with the Marion County Parks and Recreation System

Goal 6: Increase coordination with local and regional agencies/departments

Objective 6.1: Improve the existing parks and recreation network through cooperative agreements for the enhancement of recreational programs and space

Policy 6.1.1: Coordinate with local and regional agencies to determine areas in which properties may be shared or co-managed

Policy 6.1.2: Coordinate with local and regional agencies to determine appropriate programs to be provided within the County and reduce the duplication of recreational or sports programs provided

Policy 6.1.3: Coordinate with the Ocala/Marion County TPO for the development of the alternative transportation options as recommended by the 2035 Bicycle and Pedestrian Master Plan.

Objective 6.2: Pursue coordination with the Marion County School Board to develop the shared use of facilities and programs as appropriate

Policy 6.2.1: Identify areas in which school recreation facilities may be opened to the public outside of school hours

Policy 6.2.2: Work with the Marion County School Board to coordinate the location of future school properties and park land

Goal 7: Improve the ADA accessibility of all Marion County parks and recreation facilities to comply with ADA guidelines

Objective 7.1: Identify ADA accessibility needs for each site or program and ensure the park system is compliant with Title II of the American Disabilities Act and Florida Accessibility Code.

Policy 7.1.1: Perform a site analysis at each location to identify ADA opportunities for improvement

Policy 7.1.2: Perform an analysis of the parks and recreation programs to ensure that they are appropriately accessible under ADA guidelines

Policy 7.1.3: Update the Marion County Parks and Recreation website to include which parks are accessible to all needs

Policy 7.1.4: Develop a plan of action to remedy non-compliant ADA park facilities or programs

Objective 7.2: Increase the attendance and number of multi-generational programs and park facilities where gaps exist

Policy 7.2.1: Develop at least five new multigenerational recreation programs within the next 10 years

Demographic Analysis

How Population Affects Park Planning

It is very important to understand both the existing population and the expected population growth to continue providing quality parks and recreation programs and facilities as well as to make sound recommendations for the future. Understanding the projected population growth allows the County to better plan for the future needs of its residents. These planning efforts include the location of future development and improvement of park facilities and programs. Additionally, understanding the projected age cohorts within the County will enable the Department to cater the services and types of amenities according to each age group. For example, a county expected to see a large youth population growth would likely need to invest in more playground-type facilities and youth sports; whereas a county expecting a larger elderly population would likely focus on the accessibility of the parks and providing locations for more passive recreation. The County must also understand where minority and low income households are located to ensure services are distributed proportionately.

Existing Population

The American Community Survey (ACS) is a yearly population survey to gather demographic information that is used to supplement the decennial Census data. According to the 2014 ACS five-year estimate data, the estimated population of Marion County was 334,771 in 2014. This estimate shows that the population is still increasing, but at a slower rate than experienced in previous years. **Table 1** below displays the population growth by region:

Table 1: Population Growth

	United States Estimate	South Region Estimate	Florida Estimate	Marion County Estimate
2014 Total	314,107,084	117,320,439	19,361,792	334,771
2010 Total	303,965,272	112,072,990	18,511,620	326,833
2005 Total	288,378,137	104,558,812	17,382,511	295,555
Change from 2005 to 2014	8.92%	12.21%	11.39%	13.27%

Source: US Census Bureau

The ACS 2014 five-year estimate has been used to determine the existing population of the County and the municipalities within. As mentioned above, the estimated total population for the County is 334,771 and the breakdown of the population living within municipalities is detailed within **Table 2** below:

Table 2: Municipality Population

Municipality	Population
Belleview	4,585
Dunnellon	1,686
McIntosh	269
Ocala	56,918
Reddick	517
Total Within Municipalities	63,975

Source: US Census Bureau

This data helps identify that a substantial portion of the population (approximately 81%) is located within unincorporated Marion County. As seen in **Map 2** (2010 population) and **Map 3** (2014 population), the population distribution for 2010 and 2014 indicate that much of the increased population growth was experienced within the southern area of Marion County outside of the municipalities. The large population outside of the local municipalities reinforces the need for County facilities and programs to provide service to these areas. The Marion County population is projected to increase, and continued growth within the southern areas of Marion County is possible. Growth in the SR 200, US 27, and northwest areas of Ocala are also occurring with many projects being implemented to accommodate the growth. This growth would increase the need to identify potential areas for park expansion or development as necessary to meet the demand of this new population.

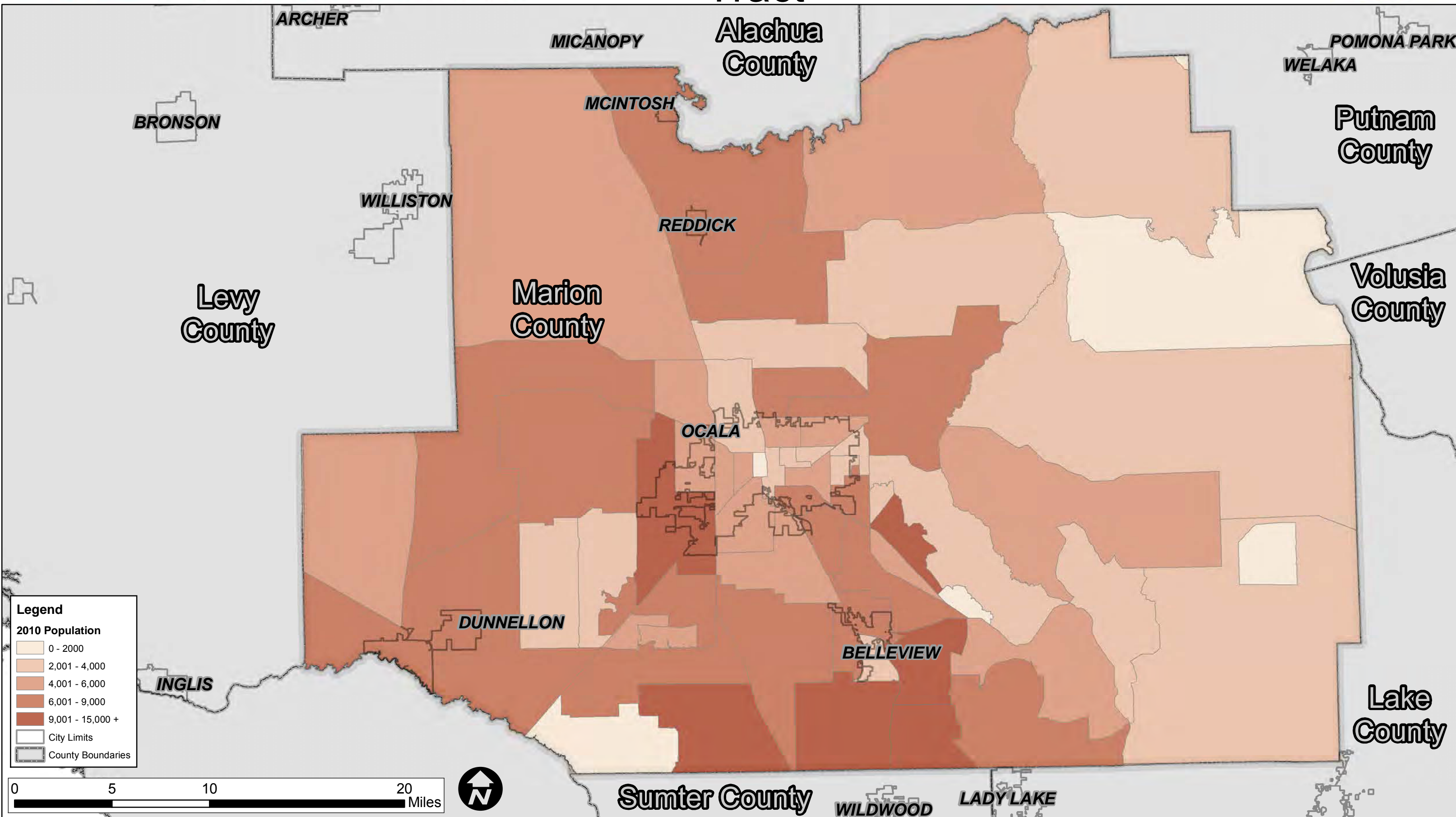


MARION COUNTY

Explore • Discover • Relax

2016 Parks and Recreation Master Plan

Map 2: 2010 Population By Census Tract





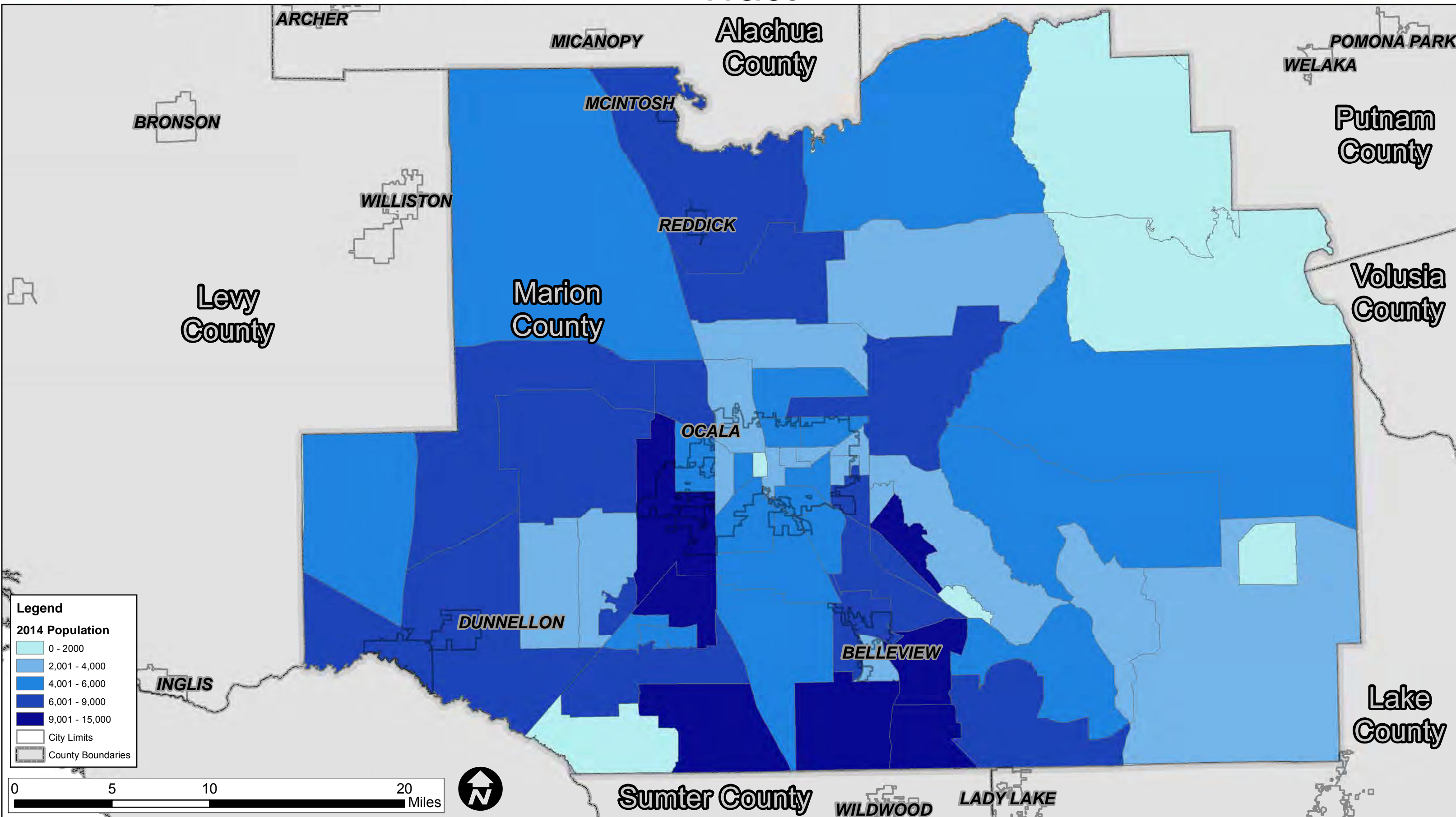
MARION COUNTY

Explore • Discover • Relax

2016 Parks and Recreation Master Plan



Map 3: 2014 Population By Census Tract



Population Growth

The previous Marion County Parks and Recreation Master Plan was completed in 2007—immediately before the recent recession. The recession had a great deal of unexpected effects, limiting population movement and development across the nation, and Marion County was no exception. The County has experienced significant growth since 1990, but the trend appears to be slowing. According to the revised count for the 2010 Census, the total population for Marion County was 331,303. Provided by the BEBR, the historic population growth rates for Marion County can be seen in **Table 3** below:

Table 3: Percent of Population Change (Marion County)

Years	Percent of Population Change
1990-2000	33%
2000-2010	28%
2010-2015	3%

BEBR provides information on historic population changes and projections into the future. It also creates population projections for Florida and its counties. Using the latest BEBR information, Marion County’s population is estimated to increase by more than 18% within the next 10 years. **Table 4** below displays the projected population changes between 2015 and 2025:

Table 4: Population Projections

	Marion County ¹	Florida ¹	United States ²
2015 Projection	341,591	19,789,625	321,369,000
2025 Projection	405,002	22,600,346	347,335,000
Percent Change	18.56%	14.20%	8.08%

¹ Bureau of Economic Business Research; Medium Growth Rate*

² US Census Bureau

It is important to note that these numbers are merely population projections; actual population growth or decline is dependent on a great number of variables. The U.S. Census Bureau utilizes the cohort-component method analyzing fertility, mortality, and net migration to create its population projections at the national level. BEBR also uses the cohort-component method for its state projections, but uses an average of the linear, exponential, shared-growth, and shift-share methodologies for the creation of its county level projections.

The estimated population growth rate of 18% between 2015 and 2025 leads to an expected population of 405,002 in 2025. Quantifying these future population projections allows the County to appropriately allocate resources and plan for the increased demand. This increased demand for parks and recreation may require the implementation of additional park facilities and programs to provide service levels similar to that of the present day. Marion County Parks and Recreation will have the opportunity to utilize this projected increase of population for revenue generation. As the population of the County increases, the attendance at facilities and programs is likely to improve, thereby increasing potential revenue collection opportunities. It is important to note that eventually a carrying capacity for these facilities and programs will be reached, no longer improving them. Understanding how the population will increase as well as the associated age cohorts will allow the County to develop programs and facilities that will cater to the new needs of its residents.¹

¹ BEBR Medium Growth Rate

Population Age

The median population age within Marion County is higher than the U.S. and comparable regions. Florida is known for its increasing elderly population with a median age of 41.2, slightly higher than the national median age of 37.4. Marion County has a significantly higher median age of 47.8, indicating that parks and recreation planning efforts must consider a higher percentage of aging residents. It is important to note that all residents within Marion County deserve access to public park lands and programs.

Much of the aging population within the County resides in the south and southwestern areas. These areas have notable age-restricted developments, including The Villages and On Top of the World, which cater to aging, yet active, populations. Additionally, the areas surrounding the City of Dunnellon have a high density of elderly residents.

The importance of median age can also be used to identify areas of younger populations, which will likely require the implementation of park facilities catering to youth, such as playgrounds, summer camps, and other active outdoor recreation options.

Map 4 below indicates the median age of the population by census tract. Understanding the location of differently aged populations is important for the park planning process as park facilities will vary to meet the needs and desires of these age groups. Smaller park facilities, such as the Neighborhood and Pocket Park categories, should be prioritized to cater to the nearby populations. These smaller parks may be joint efforts between the County and the local municipalities. Larger parks, such as the Regional and Special Use Parks, should focus on accessibility and meeting the needs of all ages due to the parks' ability to draw visitors from a large radius. **Table 5** provides a comparison of the median age across the regions:

Table 5: Median Age

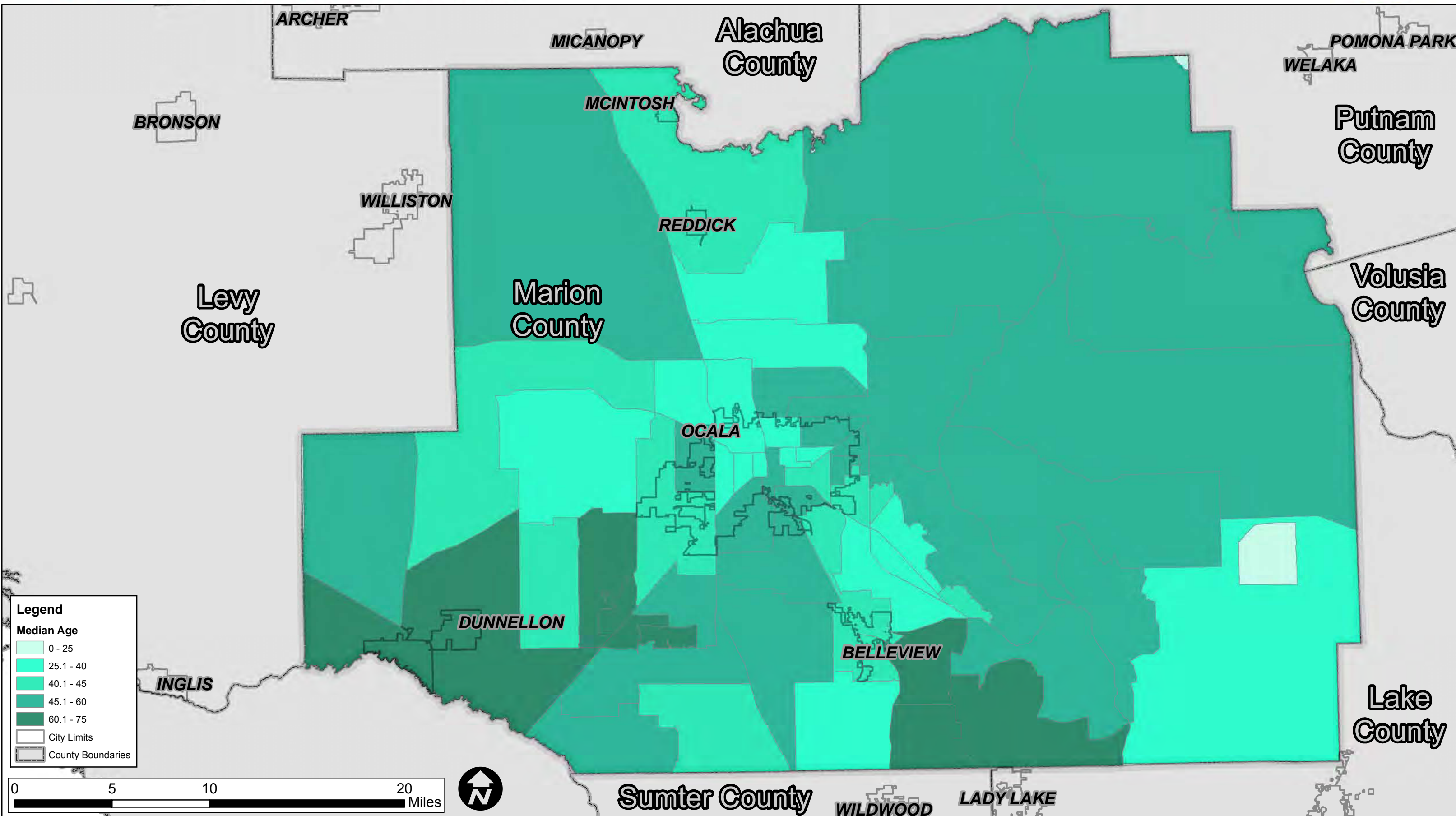
Subject	United States	South Region	Florida	Marion County
Median Age (years)	37.4	37.2	41.2	47.8

Source: US Census Bureau

With the high median age of Marion County, efforts should be made to ensure American Disabilities Act (ADA) standards are implemented wherever possible at existing facilities. New facilities must always be ADA compliant. The ADA standards will help improve accessibility to County parks and programs for all individuals by providing amenities, including handicapped parking, paved trails, access ramps, and larger bathrooms. The implementation of accessibility improvements will benefit all age groups and should improve safety within County parks and programs.



Map 4: Median Age By Census Tract



Median Income and Poverty Level

The identification of these low income and impoverished areas is essential in determining if the County is providing equal service to these residents. All residents within Marion County deserve access to public park lands and programs but unfortunately, impoverished populations are often unable to travel large distances to these services. Marion County should prioritize areas with low income residents and, to the extent possible, provide park facilities to those areas which are currently underserved. In addition to facility access, the cost of park programs may be prohibitive for Marion County’s impoverished citizens. In an effort to appropriately serve these areas, it may be necessary to provide free or reduced cost programs to increase attendance.

Map 5 (Median Income by Census Tract) and **Map 6** (Percent Below Poverty), identify areas throughout the County with low income and impoverished populations. The northern and eastern areas of Ocala contain noticeably lower median incomes. Map 5 shows the median income of households by census tract within Marion County. Map 6 indicates the percentage of the population within each census tract that is under the poverty level. There are four areas within Marion County in which the poverty level is between 40-70%:

- Southern Marion County, South of SR 200
- Southeastern Marion County, East of Lake Weir
- Central Ocala
- In between Ocala and Reddick

A comparison of income levels across the nation can be seen below. **Table 6** displays the percentage of the total population with incomes in the selected ranges. Using **Table 6**, the percentage of Marion County’s population with an income over \$125,000 is significantly lower than the nation, region, and state. Approximately 62% of the overall population of Marion County has a median income under \$50,000. This percentage is significantly higher than state, regional, and national levels, indicating that Marion County has a below average median income. The Marion County Parks and Recreation Department will make use of this income information to ensure that County residents will have equal access to facilities and programs and that these will be offered at affordable prices.

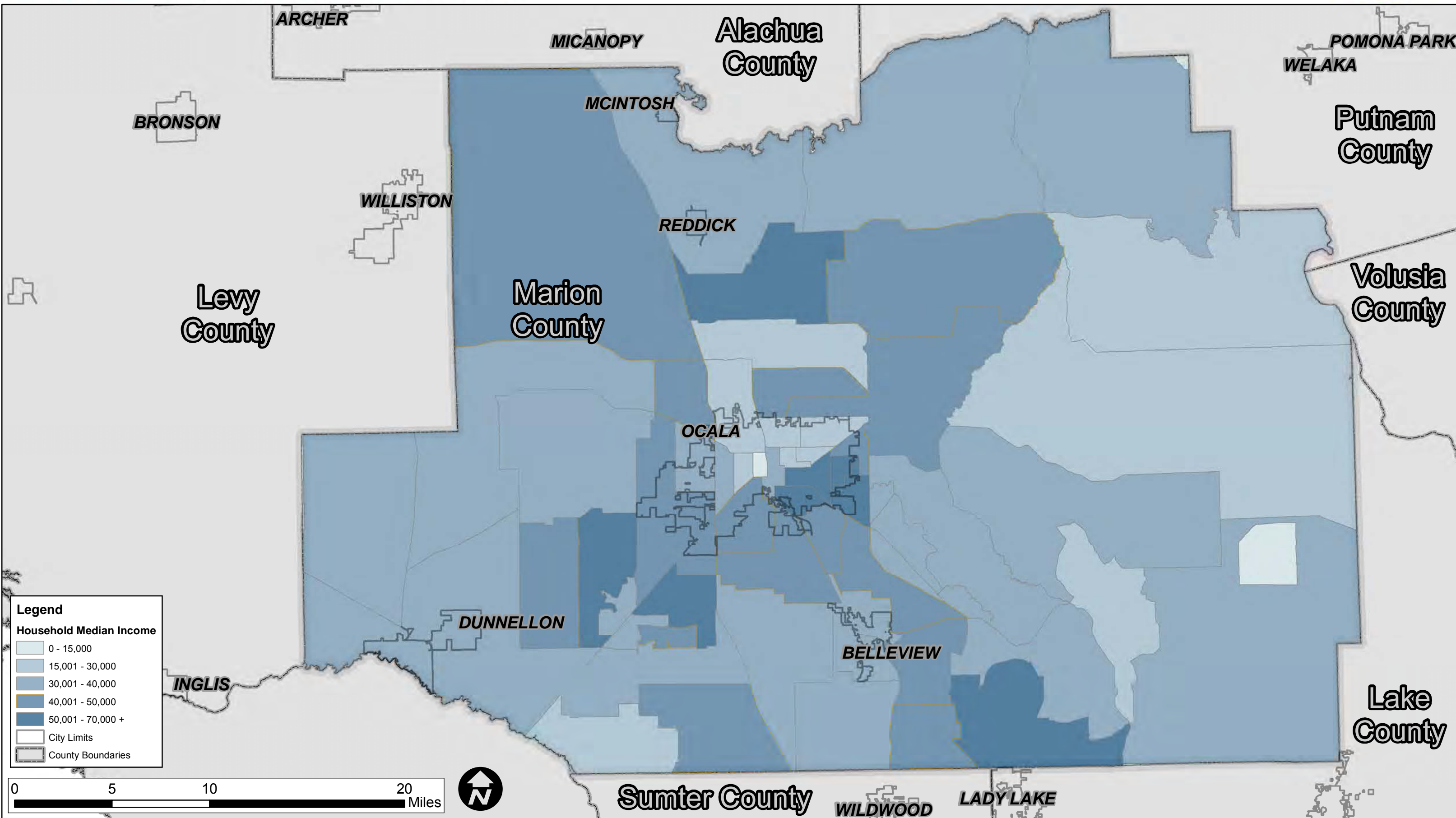
Table 6: Regional Income Level Comparison

	United States	South Region	Florida	Marion County
<i>Less than \$10,000</i>	7.22%	8.06%	7.84%	7.54%
<i>\$10,000 to \$14,999</i>	5.33%	5.77%	5.68%	6.76%
<i>\$15,000 to \$19,999</i>	5.36%	5.79%	6.05%	7.74%
<i>\$20,000 to \$24,999</i>	5.32%	5.70%	6.10%	7.42%
<i>\$25,000 to \$29,999</i>	5.11%	5.49%	5.90%	6.88%
<i>\$30,000 to \$34,999</i>	5.11%	5.41%	5.81%	7.30%
<i>\$35,000 to \$39,999</i>	4.70%	4.96%	5.36%	7.29%
<i>\$40,000 to \$44,999</i>	4.67%	4.85%	5.20%	5.72%
<i>\$45,000 to \$49,999</i>	4.12%	4.25%	4.51%	4.85%
Percentage of Marion County Income below \$50,000				61.50%
<i>\$50,000 to \$59,999</i>	7.90%	7.99%	8.30%	9.09%
<i>\$60,000 to \$74,999</i>	9.93%	9.75%	9.82%	9.64%
<i>\$75,000 to \$99,999</i>	12.15%	11.47%	11.10%	9.40%
<i>\$100,000 to \$124,999</i>	8.10%	7.43%	6.90%	4.64%
<i>\$125,000 to \$149,999</i>	4.92%	4.37%	3.82%	2.29%
<i>\$150,000 to \$199,999</i>	5.04%	4.37%	3.72%	1.77%
<i>\$200,000 or more</i>	5.03%	4.34%	3.91%	1.66%

Source: US Census Bureau



Map 5: Household Median Income By Census Tract



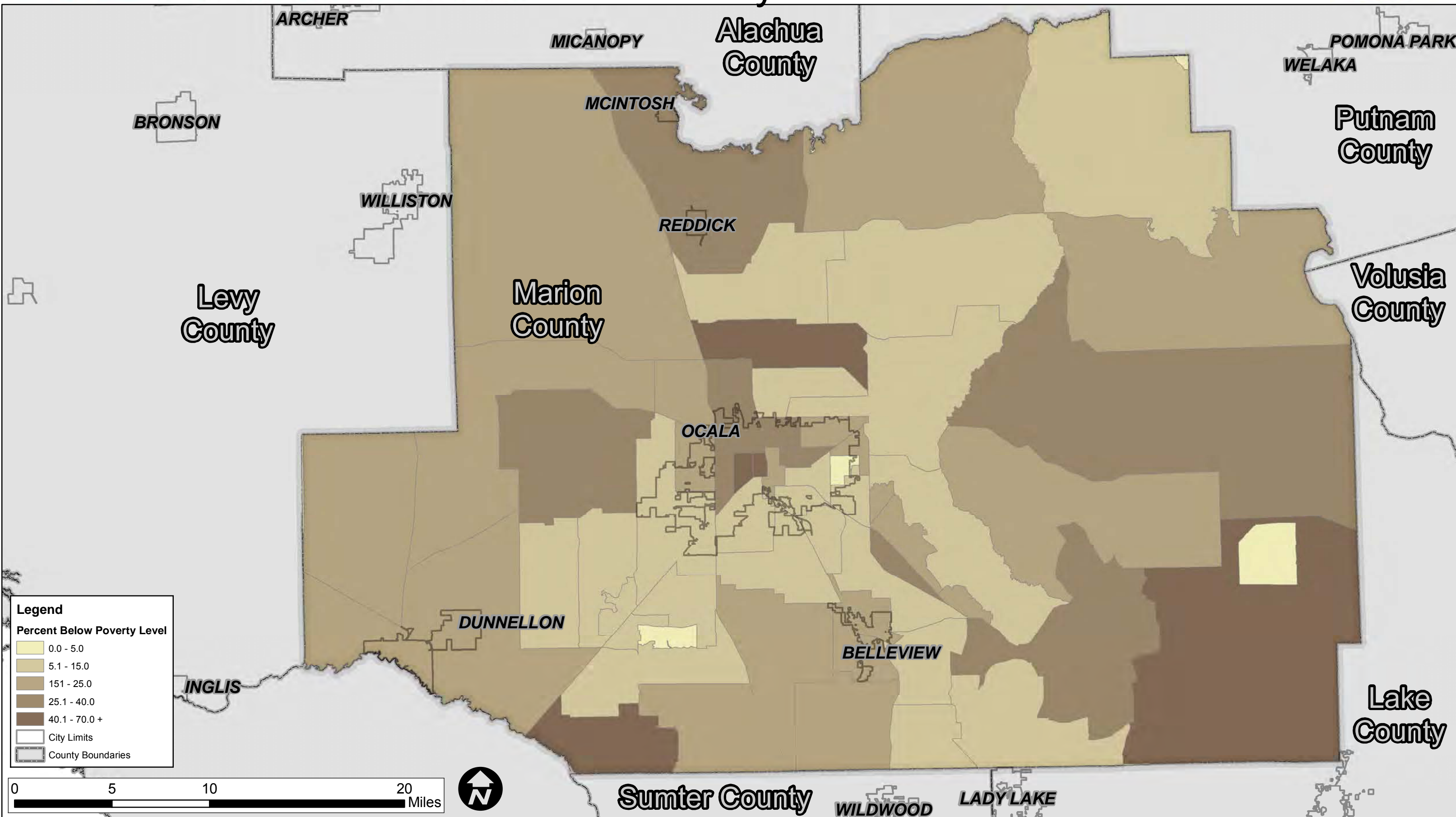


MARION COUNTY

Explore • Discover • Relax

2016 Parks and Recreation Master Plan

Map 6: Percent Below Poverty Level By Census Tract



Educational Attainment

Marion County benefits from above average high school graduation and associate degree completions when compared to national and southern region levels according to the United State Census Bureau. However, when comparing the completion of bachelor’s, graduate, and professional degrees, the county begins to fall into lower percentages of the population. Educational attainment is often attributed to higher income levels which can lead to more mobility and time spent on recreation. To supplement the lower educational attainment within the County, Marion County Parks and Recreation may desire to implement additional education programs and activities to boost environmental and recreation awareness. Participation in educational activities may help increase the use and appreciation of the County’s natural areas and facilities outside of these activities. A population with an understanding and appreciation of its natural areas and park facilities is more likely to respect the conditions of these areas, potentially reducing maintenance costs into the future, as well as help advocate for environmental stewardship.

Table 7 below identifies the educational attainment for each region:

Table 7: Educational Attainment

Subject	United States	South Region	Florida	Marion County
High school graduate (includes equivalency)	28.00%	28.80%	29.70%	36.50%
Associate’s degree	7.90%	7.40%	9.20%	9.10%
Bachelor’s degree	18.30%	17.10%	17.10%	11.20%
Graduate or professional degree	11.00%	10.00%	9.60%	6.00%

Source: US Census Bureau

Race and Ethnicity

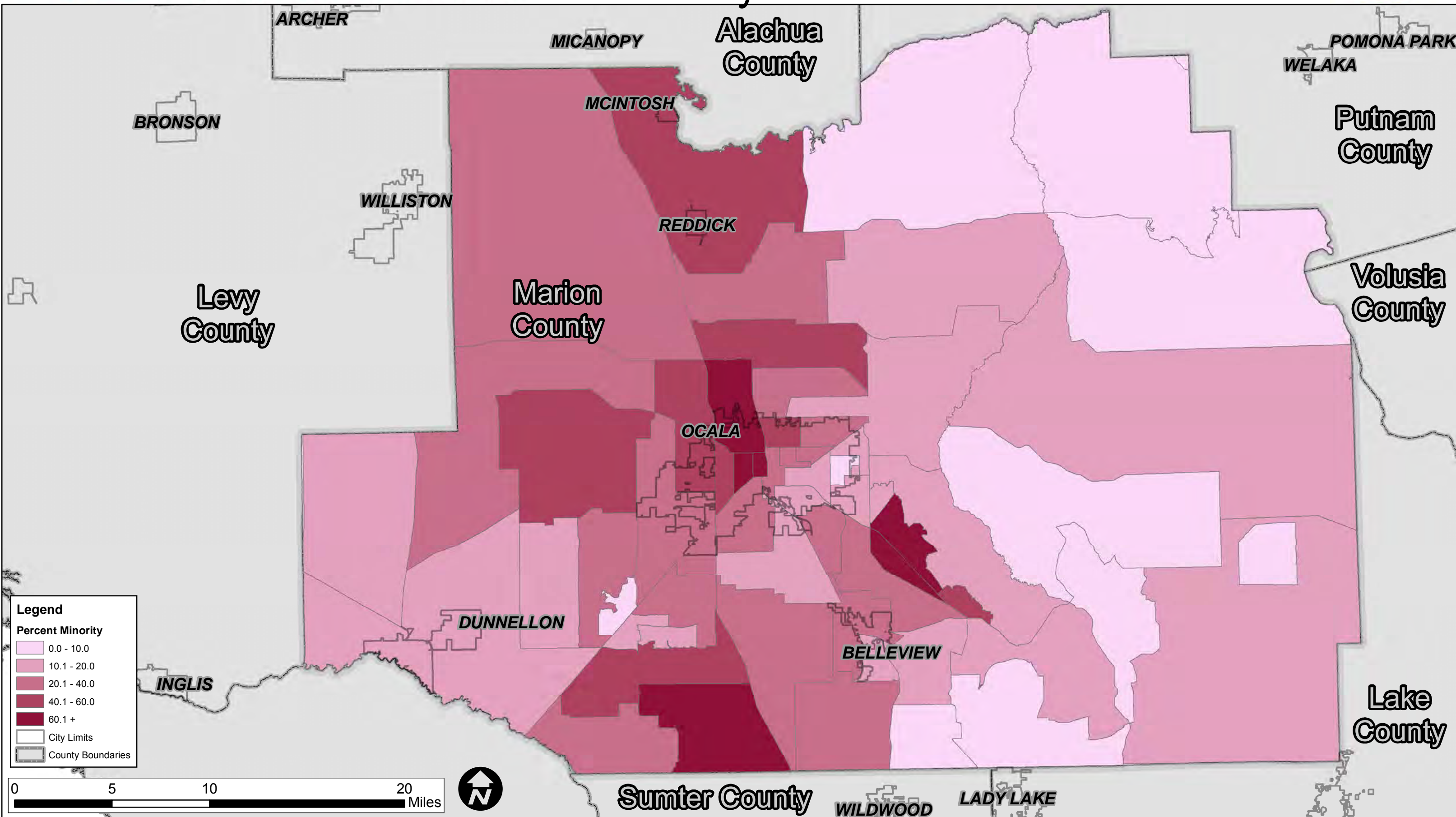
Determining the areas throughout the County with higher percentages of minority populations is essential to the identification of service gaps for these select populations. The County will use the location of these populations to determine if facilities and programs are being supplied to service these areas. As seen in **Map 7**, which shows the race and ethnicity of Marion County, much of the minority population within Marion County is located in the western half of the County. Three primary areas with a higher percentage of minority populations are:

- ⦿ Central Ocala
- ⦿ Southeast of Ocala along Maricamp Road
- ⦿ South Marion County near the Marion Oaks community

In many areas throughout the County, the minority populations coincide with impoverished areas. An understanding of the correlation between minority and impoverished populations is essential to park planning and ensuring that all populations have equal access to parks and programs. Areas in which both minority and impoverished populations coincide should be prioritized for future improvements and development to improve service levels and meet the recreation needs of these populations.



Map 7: Minority Population Percentage By Census Tract



Public Involvement

Public Involvement Summary

Public Involvement was a very important component of the Marion County Parks and Recreation Master Plan update. Marion County used multiple methods to gain public input and information regarding parks and recreation facilities and programs within the County. One of the key outreach methods was a series of public workshops that were held throughout the county over a two-week period. Each of these meetings were held in the evening to accommodate as many individuals as possible. The list below identifies the locations and dates of the meetings:

- ⊙ Monday, March 28, 2016 at the Forest Community Center
- ⊙ Tuesday, March 29, 2016 at the Circle Square Cultural Center (Live Oak Hall)
- ⊙ Thursday, March 31, 2016 at the Belleview City Hall
- ⊙ Monday, April 4, 2016 at the Brick City Adventure Park
- ⊙ Tuesday, April 5, 2016 at the Van Ness Park-Civic Center
- ⊙ Thursday, April 7, 2016 at the First Baptist Church in Dunnellon

In addition to public meetings, a meeting with the Parks and Recreation Advisory Council, several meetings with individual stakeholders and civic groups, and a parks and recreation survey were developed to gather valuable input. Information was also available through social media outlets and websites. Through these efforts, nearly 1,700 people were reached during the initial master planning phase.

Parks and Recreation Advisory Council Meeting

The Parks and Recreation Advisory Council (PRAC) meeting was held on Wednesday, March 9th, 2016. The PRAC expressed their interest in an improved Marion County Parks and Recreation system and provided comments to the project team regarding the content and scope of the master planning process. They expressed how they want to be spearheading parks and recreation in Florida. The PRAC also discussed the need to continue advocating for and working with elected officials and County leaders on the benefits that parks provide. Technology was discussed as another challenge, and how incorporating it into the field for asset management and public information is important. The PRAC wants to increase or capitalize on ecotourism opportunities, as well as explore sports tournament growth and funding options. They want to maintain a living master planning document to reflect the changing conditions of Marion County and develop a world-class park system.

Stakeholder Meetings

The individualized stakeholder meetings were held with regional and local outdoor recreation agencies as well as other professionals who may have an increased knowledge of the parks and recreation system. Attendees included school board representatives, state land management officials, biologists, and media representatives. Information gathered from these meetings presented clear trends: the County should continue to focus on the preservation of natural space and the acquisition of contiguous lands as well as provide park services to underserved areas.

Inter-Agency Outdoor Recreation Meeting

The largest of the stakeholder meetings was the Inter-Agency Outdoor Recreation meeting held on March 30, 2016 at the Parks and Recreation Department office. The agencies present at this meeting included:

- ⊙ Florida Fish and Wildlife Conservation Commission
- ⊙ Florida Park Service
- ⊙ St. John's River Water Management District
- ⊙ Southwest Florida Water Management District
- ⊙ Florida Forest Service
- ⊙ US Forest Service
- ⊙ City of Dunnellon

This meeting served to identify coordination opportunities and facilities or programs that could be shared between agencies within Marion County. Among the major opportunities discussed were the improved/increased use of managed areas and improving the cooperation between agencies. In some cases, it was identified that agencies may have facilities or programs, yet do not have the staff to manage these opportunities for public use. This presents an opportunity for cooperation between agencies within Marion County to utilize each other's resources to increase public opportunities and synchronize recreational components of management plans.

- ⊙ Ocala Star Banner - Jim Ross
- ⊙ Environmental Scientist - Robin Lewis
- ⊙ Aquaholics - Chris Spontak
- ⊙ City of Ocala Recreation and Parks Department - Kathy Crile
- ⊙ Rotary Civic Organizations
 - Metropolitan Ocala Rotary Group
 - Club of Ocala Sunset

Public Workshops

During these workshops, individuals received a presentation on the scope and schedule of the Master Plan project. This presentation served as an introduction to the master planning process and the steps being taken to increase the effectiveness of the Marion County Parks and Recreation Department. In addition to the project description that was presented, the intent of the workshops was to gather feedback on the conditions and operations of the Department. Public input is essential for the gathering of information on the perceived needs and successes of the current parks and recreation system. Workshop attendees were invited to provide feedback through seven methods throughout the meeting. A map showing Marion County and the surrounding area was available for individuals to indicate where they live. This map was used to show the approximate locations of individuals and to determine if they were visiting parks that are long distances from their homes. This information is essential in determining areas that may not be properly serviced by the parks systems.

Comment Forms

Comment forms were available at each of the public workshops and are attached in the **Appendix A**.

Visioning Exercise

Meeting attendees were asked to write what comes to mind when they hear the word “park.” This board was available for users to share their vision for the parks and recreation system. The intent of this exercise was to show how diverse and expansive the topic of parks and recreation is. This provided a location for participants to discuss what they would like to see in the future from the Marion County Parks and Recreation Department.

Facility Improvements or Additions

Several posters with all existing Marion County park names were positioned around the room for individuals to identify necessary improvements or potential facility additions to a particular park. This allowed participants to provide feedback on specific County parks. This activity was used to evaluate the condition of park facilities and any opportunities for improvement.

The public workshop participants indicated they would like to see several improvements and/or additions to the parks system. These suggestions indicated the park location and the type of action they would like to see implemented by the Department. Some of the most common requests can be seen below:

- ⊙ Addition of splash pads or water plan to beat the heat
- ⊙ Additional fields and courts
- ⊙ Additional restrooms, seating, and water fountains
- ⊙ Improved access, meeting ADA standards
- ⊙ Improved ballfields
- ⊙ Improved boat ramps
- ⊙ Improved lighting
- ⊙ Improved maintenance

Summaries of the public workshops are provided in the **Appendix B**.

Program improvements or Additions

A large poster was positioned in the room with space for individuals to provide feedback on the current programs being offered by MCPR, and to suggest additional programs to be provided by the county. Participants were able to provide honest feedback regarding the programs.

Workshop participants indicated that they would like to see some of the following program improvements and additions:

- ⊙ Additional youth and volunteer programs
- ⊙ Accessibility improvements for youth, seniors, and those with disabilities, and add indoor fitness programs west of Ocala (recreation center for older residents)
- ⊙ Coordination with other agencies to reduce the duplication of effort and to improve existing programs
- ⊙ Eco-Tram Tours held within Dunnellon
- ⊙ More educational and environmental programs for children
- ⊙ Program fee changes

Where Do You Need Parks? Map

Attendees were given the opportunity to write on a large map to indicate the location and types of additional parks they would like to see in Marion County. This was a futuristic activity and a to identify needs by residents within particular areas of the County.

Participants of this activity indicated that they would like to see additional park facilities implemented throughout the County. Of the responses, the following areas have been identified as the regions in which the public would like to see additional park facilities:

- ⦿ Dunnellon
- ⦿ McIntosh
- ⦿ Northwest of Ocala
- ⦿ Reddick
- ⦿ Southwest of Ocala near SR 200 and the Marion Oaks community

Project Prioritization Exercise

Participants were given a budget of \$2,000 (20 imitation \$100 bills) and asked to allocate the funds. Thirteen budget category buckets were laid out for the participants to spread their budget between. This exercise was used to identify public funding priorities which allowed for another evaluation of the Parks and Recreation system.

Category	Funding Amount (\$100)	Notes
New Recreation Facilities	235	
Improving Sports Facilities	227	
Improving Recreation Facilities	204	
Increasing Budget	200	
Improving Youth Facilities	133	
Improving Recreation Programs	132	
New Recreation Programs	128	
New Sports Programs	77	
Maintaining Current Budget	68	
Other	61	Disk Golf: Would like to see the creation of a dog biking park; a space for individuals to exercise their dogs while riding bikes without worrying about pedestrians: Raceway: Clear floating islands on Orange Lake to access main area: Integrate web site data with city, county, state resources: Enhance boating and fishing with NE boat ramps/ recreation.
New Sports Facilities	37	
Improving Adult Sports Programs	28	

Project Survey Summary

Summary

The project survey was developed to gather input from the public regarding the conditions of County facilities and programs. This survey provided the public an outlet in which they could provide comments on the current conditions and identify opportunities for improvement. The survey was opened on March 15th, 2016 and was closed on June 1st, 2016. During this time, 1,520 individuals began the survey with 1,215 completing it in its entirety. To increase awareness, survey informational postcards were available at stakeholder and public outreach meetings as well as through the Marion County Parks and Recreation social media outlets and website. Of the responses received, 95% of participants were full-time Marion County

residents, with 74% being residents of the County for 10 or more years. The majority of participants indicated they were female (67%) and an overwhelming majority identified as being white/Caucasian (89.6%).

79.5% of survey participants indicated that they moderately agreed or strongly agreed that the spending of County funds to develop parks and recreation will help attract new businesses and increase tourism. Among the information gathered was the preferred method in which the respondents desired to be kept aware of Marion County Parks and Recreation news and events. Responses to this question resulted in two primary sources: social media (59.8%) and the Marion County Website (50.9%). The County can use the data retrieved from this survey to aid in prioritization of funding and staff time as they relate to providing quality facilities and programs for the residents of the County. The survey results are included in **Appendix C**.

Park Facilities

Marion County offers a great deal of park facility types ranging from boat ramps and trailheads to large sports complexes. Due to the size of the County, these facilities can often be far apart from one another. Understanding the size of the County and whether the facilities are meeting the public need is necessary for the development of a quality parks system. Based on the results, 41.7% of respondents visit County facilities on a monthly basis with 39.5% visiting weekly or daily. Of the parks within Marion County, the survey respondents visited the following the most often: Baseline Road Trailhead, Carney Island Recreation and Conservation Area, and KP Hole. Park facilities were rated above average or better by the majority of the respondents (65.2%), indicating that the public is in favor of the current conditions found at Marion County facilities. Marion County is home to a large network of greenway and trail systems in which nearly 70% of respondents are somewhat satisfied or more.

As with any park system, the facilities will need to be maintained and updated as they age. 27.2% of survey respondents indicated that the facilities did not require improvements. Restrooms/water fountains, pools/water parks, and dog-friendly parks were the suggested areas for improvement. Marion County Parks and Recreation does not currently operate any pool facilities, but it does manage several properties providing water access and swimming opportunities. In addition to the suggested improvements, respondents were asked to indicate the types of facilities that should be added to the County system. Survey respondents indicated that the top three facility types they would like more of are:

- ⦿ Pools/waterparks
- ⦿ Restrooms/water fountains
- ⦿ Dog friendly parks

Park Programs

Currently, Marion County Parks and Recreation Department offers various programs for the residents to utilize their facilities and enjoy the outdoors. These activities range from adult sports leagues to arts and crafts events. This survey was used to identify opportunities for improvement, and to help prioritize funding and staff time. Over one third (34.3%) of survey respondents indicated that they do not participate in programs provided by the County. Of those that do participate in County programs, the most popular are hiking, aquatic activities, and day trips/excursions. 41.1% of survey respondents do not participate in the recreational programs provided by the County. Additionally, the majority of survey respondents (53%) do not engage in the athletic programs offered by Marion County. These figures indicate that County residents may be using city or other local programs to meet their recreation and sports needs, or respondents do not have children who use the sports complexes or participate in sports.

Of the activities provided by the county, the aquatic, education, and day trip programs were the top three needing improvement. The aquatic and day trip programs have been identified as some of the more popular options currently provided which may lead to full/booked experiences or heavily used equipment, leading participants to desire improvements to these programs.

Although Marion County currently provides several types of programs, the respondents indicated that they would like to see more program options. The three most requested program types consisted of health/fitness activities, walking/biking trail groups, and additional cultural events. These suggested additions help identify service gaps in programming that is not meeting the needs of the respondents.

Accessibility

Marion County desires to make its facilities and programs accessible to differently abled individuals to the greatest extent possible. Survey participants were asked to indicate where the Marion County Parks and Recreation Department should focus accessibility improvements. Among the responses to this question, some of the most common were boat ramps/fishing areas, trails, and including the following parks:

- ⊙ Belleview Sportsplex
- ⊙ Brick City Adventure Park
- ⊙ Carney Island Recreation and Conservation Area
- ⊙ Horseshoe Lake
- ⊙ Ralph Russell
- ⊙ Ray Wayside

Several of the respondents indicated that all parks should be updated to improve accessibility. Using the information provided within this survey, Marion County can prioritize park locations in regard to the need for accessibility improvements.

Additional Park and Program Locations

Marion County is one of Florida's largest counties, making the coverage of a parks and recreation system more challenging. Because of this large land area, survey participants were asked to identify locations around the County in need of additional facilities and to suggest the type of facility desired. The respondents identified the northwest, southwest, and southeast, respectively, as the regions with the largest need for park facilities. Within these three regions, several areas were specifically identified:

- ⊙ Area nearby to the cities of McIntosh and Reddick
- ⊙ City of Belleview
- ⊙ City of Dunnellon
- ⊙ Marion Oaks community
- ⊙ Ocala Park Estates community
- ⊙ Summerfield community
- ⊙ Weirsdale community

Park Inventory and Existing Conditions

As part of the master planning process, an understanding of the existing conditions and how those conditions can affect the County is very important. As part of the data collection process, the existing conditions within the county were identified using the following maps.

The 2035 Marion County Comprehensive Plan Future Land Use Map (FLUM) has been included in this report to identify the areas where growth is expected within the County. The projected growth is expected primarily within the southern areas of the County, including the Cities of Belleview, Ocala, and Dunnellon, as well as the Marion Oaks community south of Belleview. The Future Land Use can be seen in within **Map 9** below.

Map 10 displays the location of subdivisions throughout the County. This information is valuable because it allows the Department to gain an understanding of potential population locations and areas of large open property when used in coordination with the FLUM above.

Map 11 shows the location of existing utilities within Marion County. The Department will use this to aid in the identification of park facilities based on the available utilities in the area. This map identifies areas within the County that are serviced by water and sewer, which will allow the Department to identify locations with the desired amenities and potentially result in a lower cost of development. The locations of landfills have also been identified. The Department has been looking for opportunities to re-use closed landfills for recreational use. This map can assist the Department for large destination planning to know where they can reduce environmental impacts and where sensitive areas occur.

Map 12 shows the location of community, education, and religious centers which may be of benefit to the Marion County Parks and Recreation Department. These resource centers all provide benefits for the public and can result in a higher quality of life for the residents of the County. The location of these facilities in comparison to the park facilities will be used to help the Department identify potential gaps within the parks and recreation service as well as present opportunities for partnerships.

Map 13 shows the location of historic resources indicating sensitive areas that will typically have more restrictive development guidelines. Florida has many historic resources throughout Marion County which add to the cultural values of these properties.

Map 14 identifies the location of natural resources throughout Marion County. Much of the eastern portion of the County is under the management of both federal and state natural resource agencies. The location of these resources allows for potential partnerships or land sharing opportunities in which the Marion County Parks and Recreation Department may work with other agencies to manage large recreation and conservation properties. There is great connectivity between the greenways and blueways found throughout Marion County, and Silver Springs can serve as a hub for these connections.

The existing park system is comprised of primarily resource-based facilities that provide access to natural areas, trails, and water bodies. Accompanying these resource-based facilities are several sports complexes and smaller parks providing playgrounds, recreational sports, and open spaces to the public. Many of the current park facilities are located in eastern Marion County. Many of the facilities found in this area provide water access in the form of boat ramps or lakes with swimming.

In addition to the County park facilities, there is an abundant amount of land that is managed by various state and federal agencies for conservation and preservation on the eastern side of the County. Ocala National Forest is one of these important areas. The presence of these managed lands is beneficial to both Marion County and the environment by limiting development while still providing access. One of the most important features of these managed lands is that together they form a contiguous conservation area, greatly improving the environmental benefits when compared to a series of disconnected areas. Most of these managed areas provide recreational opportunities, increasing public access and allowing the Parks and Recreation Department to focus on other forms of recreation as appropriate.

One of the most recreationally valuable lands within Marion County is the Marjorie Harris Carr Cross Florida Greenway (CFG). The CFG represents yet another contiguous conservation area, with constructed and proposed trail networks throughout providing recreational and transportation opportunities. The CFG bisects Marion County, traveling from the southwest to the northeast, offering connections with other counties and municipalities along its route. Marion County currently manages two trailheads, Marshall Swamp and Baseline Road, which provide access to this state resource.



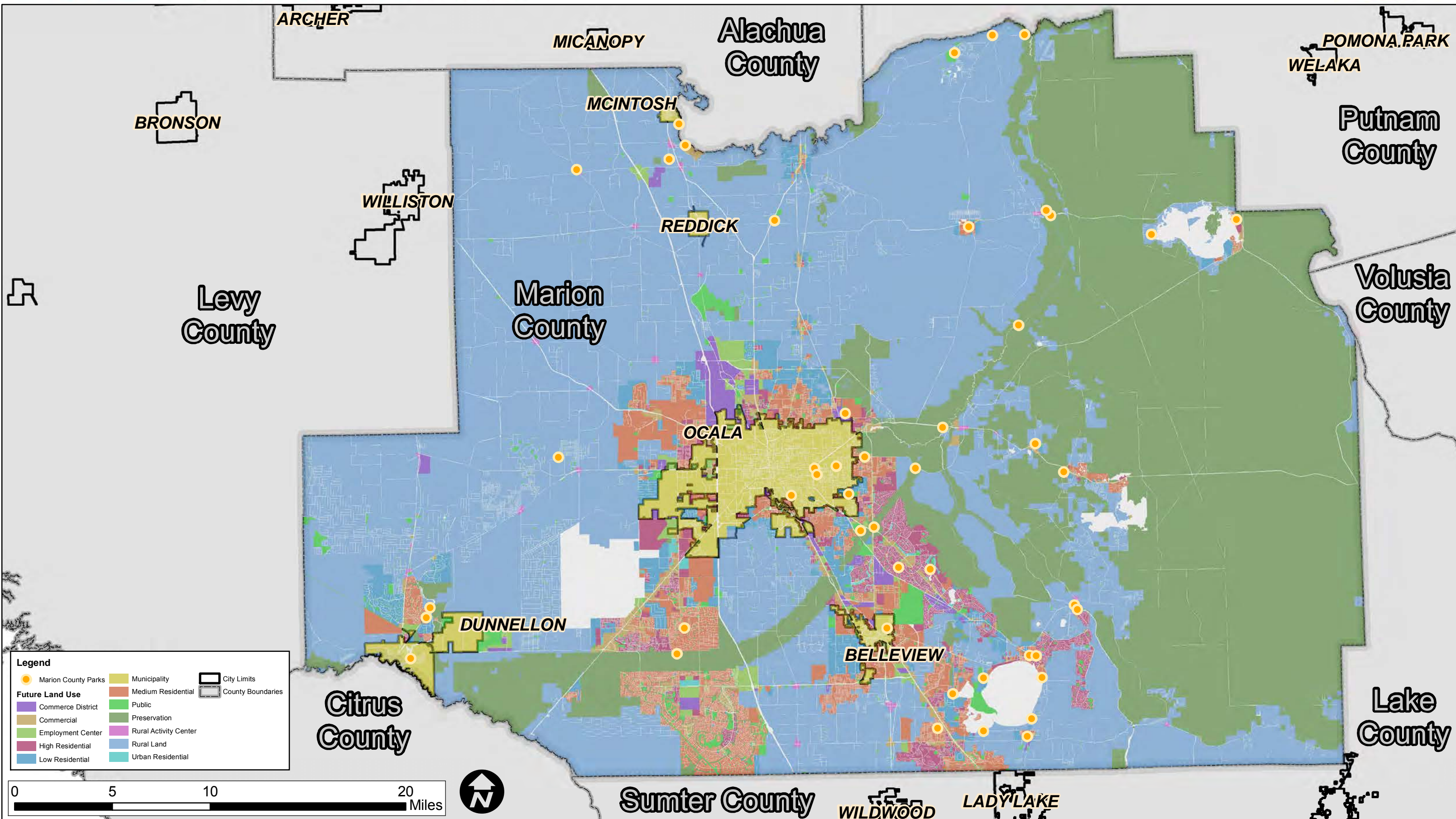
MARION COUNTY

Explore • Discover • Relax

2016 Parks and Recreation Master Plan



Map 9: Future Land Use Map



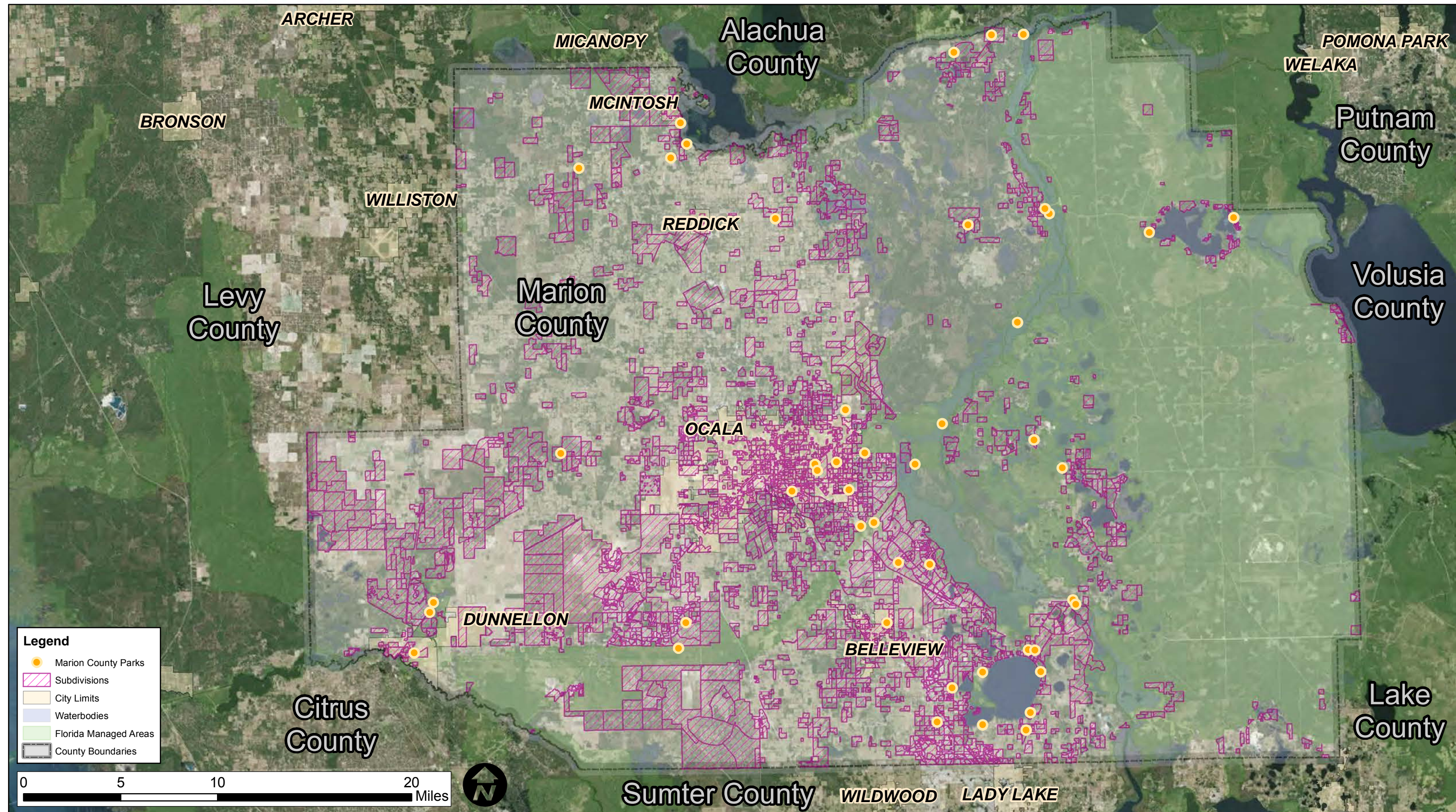


MARION COUNTY

Explore • Discover • Relax

2016 Parks and Recreation Master Plan

Map 10: Subdivisions



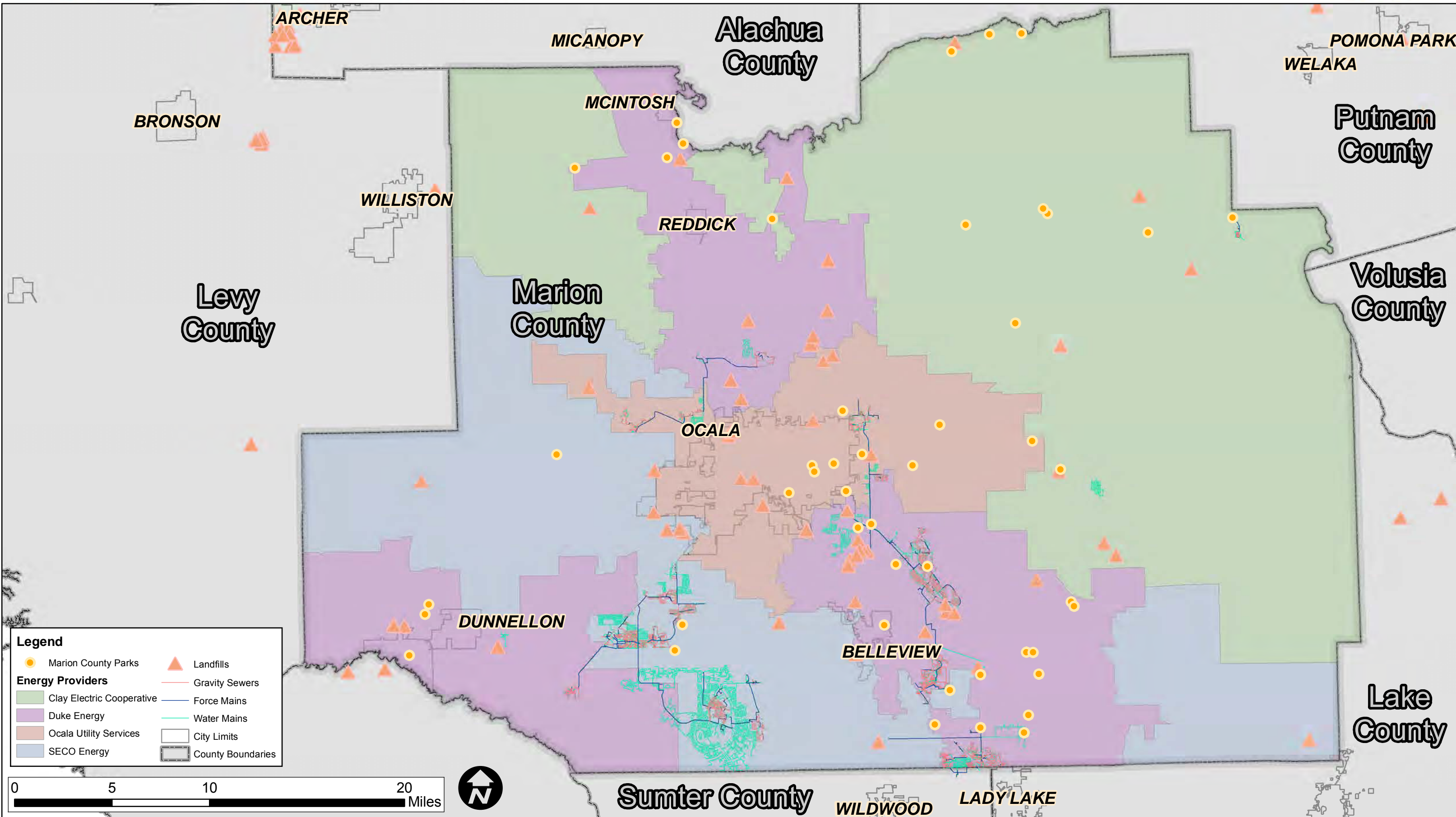


MARION COUNTY

Explore • Discover • Relax

2016 Parks and Recreation Master Plan

Map 11: Marion County Water and Sewer Service Areas





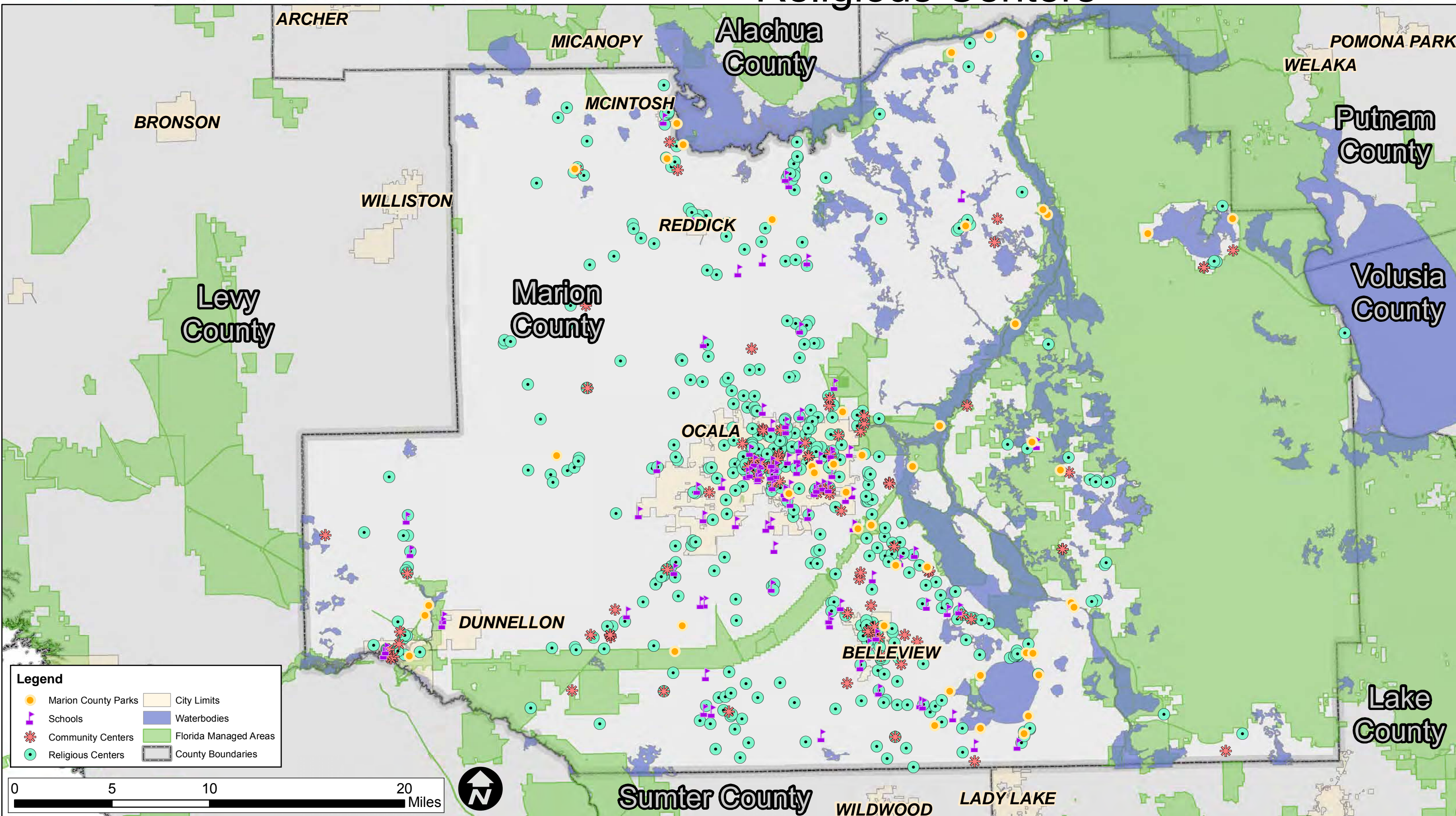
MARION COUNTY

Explore • Discover • Relax

2016 Parks and Recreation Master Plan

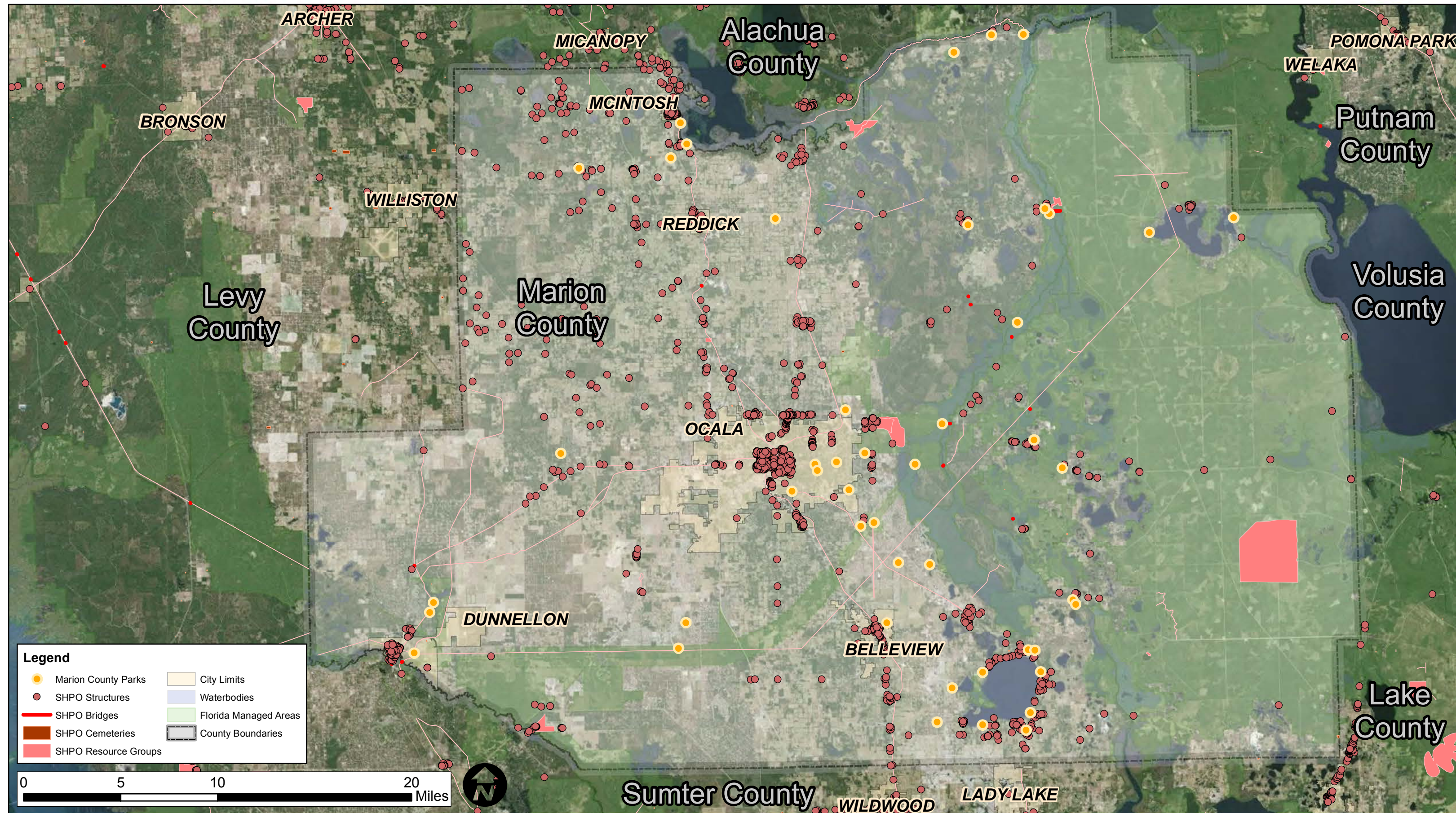


Map 12: Community, Education and Religious Centers





Map 13: Historic Resources



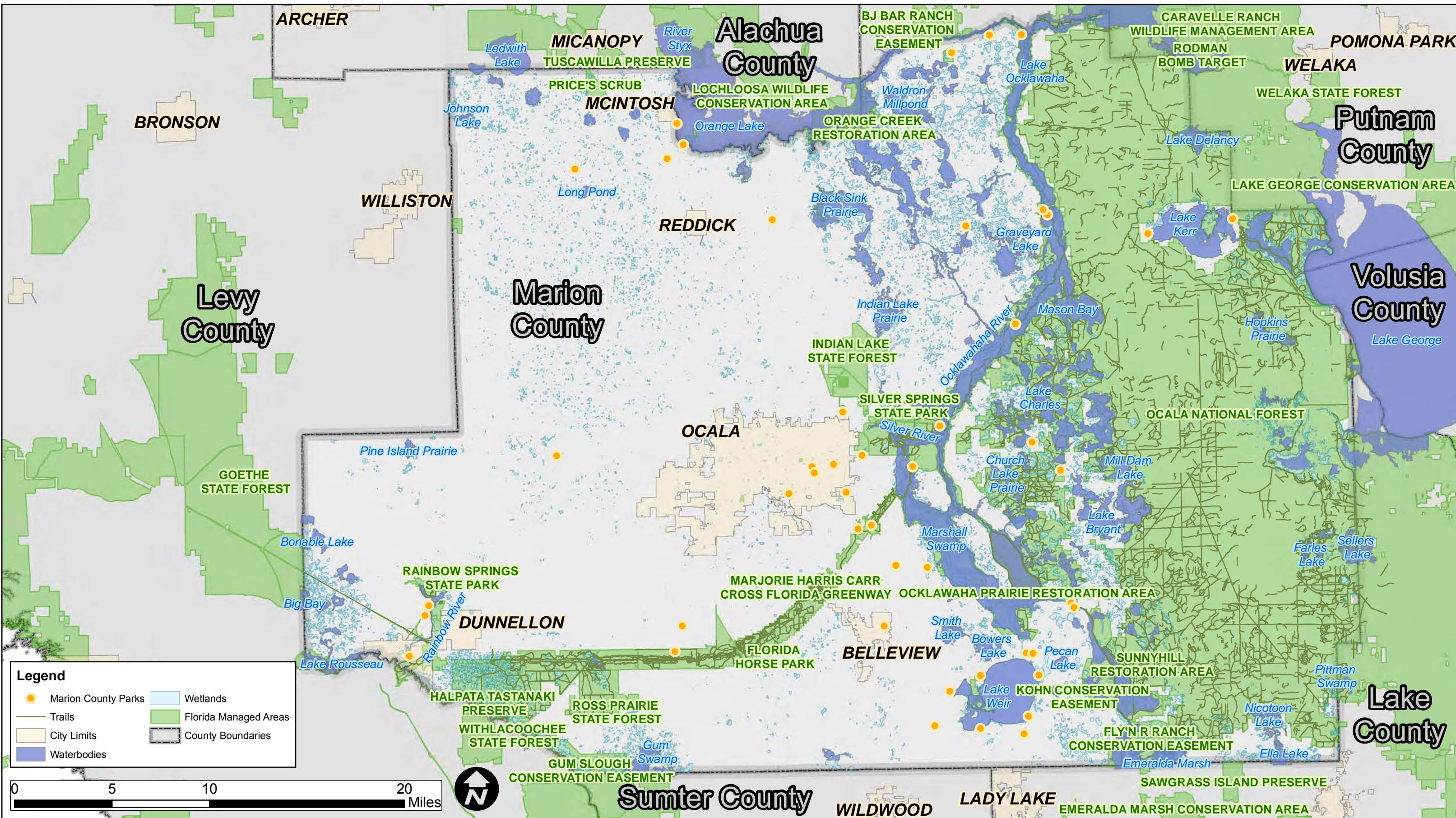


MARION COUNTY

Explore • Discover • Relax

2016 Parks and Recreation Master Plan

Map 14: Natural Resources



Existing Parks Facilities and Inventory

Marion County Parks and Recreation directly manages 45 recreation facilities throughout the County. Of the managed facilities, the County owns 38 of the properties.

The existing parks and recreation facility network is currently organized within **Table 8** into the following categories:

Table 8: Existing Facility Network by Category

Existing Park Types	Number of Parks
Neighborhood	5
Community	18
District	13
Greenway	2
Regional	4
Water Access	8

Based on the site review and analysis of these facilities, considering their size and the amenities being offered, a reclassification has been recommended. As part of this master planning effort, the District category has been removed and the Memorial and Special Use categories have been added. In addition to the category creation, several of the park facilities have been moved into more fitting categories. These recommended categories have been created and reorganized to better exemplify the facilities currently associated with the County. The Flags of Florida site has been added to the list below within the newly created Memorial category. These facilities are recategorized within **Table 9** into the eight categories below:

Table 9: Recommended Park Types

Recommended Park Type	Number of Parks
Memorial	3
Neighborhood	16
Community	4
Greenway	2
Sportsplex	7
Water Access	9
Special Use	6
Regional	4

In addition to the eight proposed categories, the parks are further grouped into “Resource” or “User” based types. Resource park types tend to provide large areas of open space and provide access to additional natural areas or water bodies. User park types either have or are planned to have more active amenities, some with dedicated uses such as Shocker Park, than the resource park types. User oriented parks will typically have sports fields/ courts, playgrounds, and restrooms. The Marion County Parks and Recreation facilities are compiled into **Table 10** to show which facilities belong within each category and whether they are Resource or User park types.

Table 10: Park Categories

Park Category							
<i>Neighborhood</i>	Park Type	Park Name	Owner	Operator	Acreage	Acreage Within County Inventory	County Managed Acres
	Resource	Benjamin Louis Van Duuren Park	MCBCC	MCBCC	12.57	12.57	12.57
	User	Cougar Park	MCBCC	MCBCC	4.20	4.20	4.20
	User	Flemington Community Park	MCBCC	MCBCC	14.12	14.12	14.12
	User	Liberty Park	MCBCC	MCBCC	11.50	11.50	11.50
	User	McCall Baseball Field and McPherson Fitness Trail	MCBCC	MCBCC	1.20	1.20	0.00
	User	Ocklawaha Community Park	MCBCC	MCBCC	1.47	1.47	1.47
	User	Orange Blossom Hills (future)	MCBCC	MCBCC	13.07	13.07	0.00
	User	Orange Lake Community Park	MCBCC	Partner	8.50	8.50	0.00
	Resource	Orange Lake Overlook	MCBCC	MCBCC	9.00	9.00	9.00
	User	Orange Springs Park	MCBCC	MCBCC	0.72	0.72	0.72
	User	Rainbow Neighborhood Park	MCBCC	MCBCC	5.76	5.76	5.76
	User	Salt Springs Civic Park	MCBCC	Partner	13.29	13.29	0.00
	Resource	Sandhill Park	MCBCC	MCBCC	15.28	15.28	9.21
	Resource	Silver Spring Shores Park	MCBCC	MCBCC	11.42	11.42	11.42
	Resource	W H Willoughby Park	Private	MCBCC	5.00	5.00	5.00
	User	Weirsdale Park	MCBCC	MCBCC	2.44	2.44	2.44
Total Neighborhood Park Acreage					129.54	129.54	87.41
Park Category							
<i>Community</i>	Park Type	Park Name	Owner	Operator	Acreage	Acreage Within County Inventory	County Managed Acres
	User	Brick City Adventure Park	MCBCC	MCBCC	35.37	35.37	35.37
	Resource	Coehadjoe Park	MCBCC	MCBCC	91.10	91.10	68.60
	User	Independence Park	MCBCC	MCBCC	40.00	40.00	0.00
	User	Ocklawaha Recreation Area	MCBCC	MCBCC	29.05	29.05	29.05
	Total Community Park Acreage					195.52	195.52
Park Category							
<i>Sportsplex</i>	Park Type	Park Name	Owner	Operator	Acreage	Acreage Within County Inventory	County Managed Acres
	User	Belleview Sportsplex	MCBCC, Belleview	MCBCC	80.64	63.64	80.64
	User	John Van Fleet Sports Complex	MCBCC	Partner	11.97	11.97	0.00
	User	Ralph Russell Memorial Park	MCBCC	MCBCC	10.96	10.96	10.96
	User	Rotary Sportsplex	TIITF	MCBCC	78.40	0.00	78.40
	Resource	Shocker Adjacent (future)	MCBCC	MCBCC	20.00	20.00	0.00
	User	Shocker Park	MCBCC	MCBCC	20.00	20.00	20.00
	User	Wrigley Fields	MCBCC	MCBCC	72.60	72.60	72.60
Total Sportsplex Park Acreage					294.57	199.17	262.60
Park Category							
<i>Regional</i>	Park Type	Park Name	Owner	Operator	Acreage	Acreage Within County Inventory	County Managed Acres
	Resource	Carney Island Recreation & Conservation Area	MCBCC	MCBCC	684.20	684.20	684.20
	Resource	Horseshoe Lake Park & Retreat	MCBCC	MCBCC	200.00	200.00	200.00
	Resource	Silver Springs Conservation Area	TIITF	MCBCC	346.00	0.00	346.00
	Resource	Silver Springs State Park (County owned portion)	MCBCC	DRP	220.00	220.00	0.00
Total Regional Park Acreage					1,450.20	1,104.20	1,230.20
Park Category							
<i>Greenway</i>	Park Type	Park Name	Owner	Operator	Acreage	Acreage Within County Inventory	County Managed Acres
	Resource	Baseline Road Trailhead - Main + 2 Trailheads	TIITF	MCBCC	446.48	1.42	34.68
	Resource	Marshall Swamp Trailhead	TIITF	MCBCC	5.08	0.00	5.08
	Total Greenway Acreage					451.56	1.42

Table 10: Park Categories *Continued*

Park Category							
Memorial	Park Type	Park Name	Owner	Operator	Acreage	Acreage Within County Inventory	County Managed Acres
	User	Fallen Officer Memorial	MCBCC	MCBCC	0.17	0.17	0.17
	User	Flags of Florida	MCBCC	MCBCC	0.15	0.15	0.15
	User	Ocala/Marion County Veterans Memorial Park	MCBCC	MCBCC	5.85	5.85	5.85
Total Special Use Acreage					6.17	6.17	6.17
Park Category							
Special Use	Park Type	Park Name	Owner	Operator	Acreage	Acreage Within County Inventory	County Managed Acres
	Resource	Blue Run of Dunnellon Park	Dunnellon	MCBCC	32.44	0.00	32.44
	Resource	FT King National Historic Landmark	MCBCC, Ocala, Private	Ocala	37.94	36.99	0.00
	Resource	Gore's Landing	TIITF	MCBCC	118.00	0.00	118.00
	Resource	Hampton Beach	MCBCC	MCBCC	4.42	4.42	4.42
	Resource	Kiwanis Beach	MCBCC	Partner	1.72	1.72	0.00
	Resource	KP Hole Park	MCBCC	MCBCC	3.82	3.82	3.82
Total Special Use Acreage					198.34	46.95	158.68
Park Category							
Water Access	Park Type	Park Name	Owner	Operator	Acreage	Acreage Within County Inventory	County Managed Acres
	Resource	Eureka East Boat Ramp	TIITF	MCBCC	14.00	0.00	14.00
	Resource	Eureka West Boat Ramp	TIITF	MCBCC	8.00	0.00	8.00
	Resource	Heagy-Burny Boat Ramp	MCBCC	MCBCC	8.93	8.93	8.93
	Resource	Hope Boat Ramp	MCBCC	MCBCC	10.69	10.69	10.69
	Resource	Moorhead Boat Ramp (Lake Kerr)	MCBCC	MCBCC	2.36	2.36	2.36
	Resource	Moss Bluff North Boat Ramp	SJRWMD	MCBCC	6.00	0.00	6.00
	Resource	Moss Bluff South Boat Ramp	SJRWMD	MCBCC	6.00	0.00	6.00
	Resource	Orange Springs Boat Ramp	TIITF	MCBCC	15.50	0.00	15.50
	Resource	Ray Wayside Park (Ocala Boat Basin)	FDOT	MCBCC	22.00	0.00	22.00
Total Water Access Acreage					93.48	21.98	93.48

The newly developed and recommended park categories are described in detail below:

Neighborhood Park

Description: Serves as the recreation and social focus of the neighborhood. Focus may be on informal active and passive recreation. Neighborhood Parks are not to be programmed for league play.

Size: 1 AC to 10 AC (5 AC to 10 AC is ideal)

Serves: 1/4 mile to 1/2 mile in residential areas, preferably uninterrupted by non-residential roads and other physical barriers.

Community Park

Description: Serves community-based recreation needs, both active and passive, as well as preserving unique landscapes and open spaces.

Size: 20 AC - 75 AC+ (30 AC to 50 AC is ideal)

Serves: Serves regions of the entire County – up to a 15-minute drive

Sportsplex

Description: Consolidates heavily programmed athletic fields and associated facilities into a larger site. Strategically located throughout the County.

Size: Minimum of 10 AC; 40 AC to 80 AC is ideal

Serves: 5-15 miles (15-20-minute drive)

Regional Park

Description: Resource-based recreation with numerous recreation opportunities. Can include campgrounds, hiking trails, playgrounds, boating facilities, lodging, recreation rentals, etc.

Size: 200 AC +

Serves: Regionally statewide – up to a one-hour drive

Greenway

Description: Serves as a trailhead to a larger network of linear parks and trails. May provide similar amenities to those found at the neighborhood and pocket parks. These locations may be used in environmental education or other programming.

Size: Trail-based.

Serves: Dependent on the size of the trail network

Memorial

Description: Pocket park, memorial, or special use park that serves a limited area or a unique recreation opportunity. Mini parks may serve a limited area in a residential setting or may be a destination location that meets a special need.

Size: Up to 1 AC

Serves: 1/4 mile in residential areas

Special Use Destination Park

Description: Serves a very specific recreation opportunity that is resource based, such as canoe/kayak/tube launch or historically significant facilities. These are very grand destinations for the County.

Size: Dependent on resource, the Special Use park is sized based on anticipated use and capacity of the site

Serves: Regional service area / Statewide - up to a 2-hour drive

Water Access

Description: Boat ramp facility that may have picnic facilities that are ancillary to the boat focus of the park.

Size: 2 AC to 15 AC (5 AC to 10 AC is ideal)

Serves: 3 miles, somewhat dependent on programming.

Existing Programs

Marion County Parks and Recreation operates and hosts many events throughout the year. These activities vary from crafting activities for homeschool children, caving excursions, archery workshops, children's camps, and more. Some of the following activities are held at no cost to the user, but more intensive and time consuming activities typically require participation fees. These programs are being provided to promote public well-being and recreational and learning opportunities for the residents of Marion County.

Existing Programs Hosted by Marion County Parks and Recreation

- ⊙ Adult Coed Softball League
- ⊙ Archery 101-Adults
- ⊙ Archery 101-Youth
- ⊙ Archery Intermediate - Adult
- ⊙ Archery Intermediate - Youth
- ⊙ Archery Camp
- ⊙ Basic Wild Caving Experience
- ⊙ Brown Bag Bunny Brunch
- ⊙ Brunch with Santa
- ⊙ Challenge Course (per participant)
- ⊙ Eco-Tram Tours
- ⊙ Explore Marion County-Interpretive Nature Walks
- ⊙ Extreme Adventure Camp
- ⊙ Family Campout - family of 4
- ⊙ Firewise Nature Camp
- ⊙ Fish Camp
- ⊙ Fun Friday
- ⊙ Holiday Camp
- ⊙ Homeschool Art
- ⊙ Homeschool PE
- ⊙ Kayak 101
- ⊙ Kayak and Koffee
- ⊙ Kayak/ Paddleboard Outings
- ⊙ Kayak/ Paddleboard Mini-Camp
- ⊙ Marion County Senior Softball
- ⊙ Martial Arts
- ⊙ Moonlight paddles
- ⊙ Nature Hikes
- ⊙ Off Road Biking 101
- ⊙ Owl-ween
- ⊙ Paddleboard 101
- ⊙ Pickleball Drop in
- ⊙ ROCK Program
- ⊙ Senior Softball
- ⊙ Spring Break Camp
- ⊙ Summer Caving Camp
- ⊙ Summer Mini-Camps - FCC
- ⊙ Yoga

Forest Community Center Programs

- ⊙ Adult Luncheons
- ⊙ Art Club for Adults
- ⊙ Back to School Bingo
- ⊙ Brunch with the Elves/Santa
- ⊙ Clogging Class
- ⊙ Community Technical & Adult Education
- ⊙ FCC Yard Sale (inside)
- ⊙ FCC Yard Sale (outside)
- ⊙ Forest Jam
- ⊙ Forest Teen Club Fun Friday
- ⊙ Granny Bert's Clothers Closet Kids Art Club
- ⊙ Kids Craft
- ⊙ Kids Valentine Day
- ⊙ Line Dancing
- ⊙ Martial Arts for Youth and Adults
- ⊙ Parents Night Out
- ⊙ Pine Needles Quilt Club
- ⊙ Pizza, Popcorn, Movie Night
- ⊙ Scrapbookers
- ⊙ Stretching Class
- ⊙ Summer Mini Camp
- ⊙ Woman's Self Defense Class

Access and Connectivity

Existing Access and Connectivity

Marion County has an increasing need for effective access and connectivity options. County residents have the opportunity to travel and recreate using several methods, such as public transit, trails, bike lanes, and sidewalks. These options allow County residents to access many park amenities and facilities without using their personal vehicles.

Transit

Marion County is served by SunTran, a bus system which caters primarily to the City of Ocala and provides limited service outside of the City. SunTran operates six transit bus routes typically running Monday through Friday, 5:00 am to 10:00 pm. Five of the six routes provide service very near or within the Ocala city limits, but the Red Route provides service south along Maricamp Road for the Silver Springs Shores area.

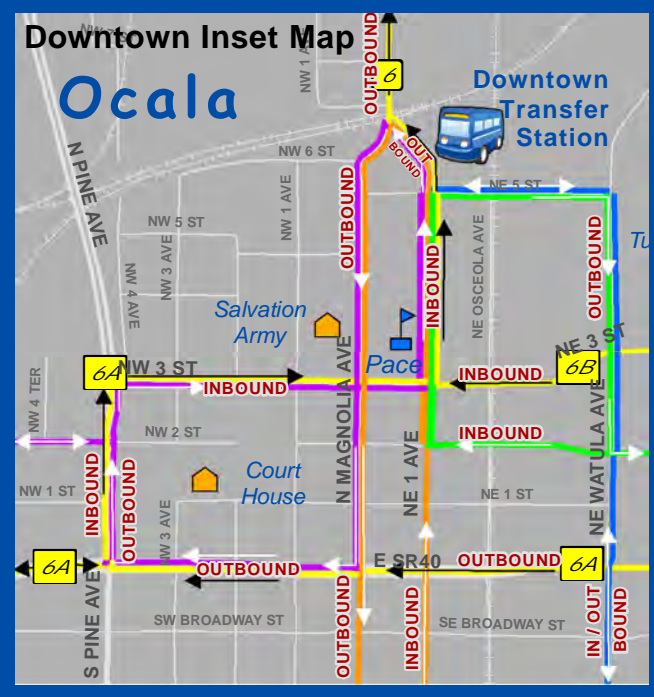
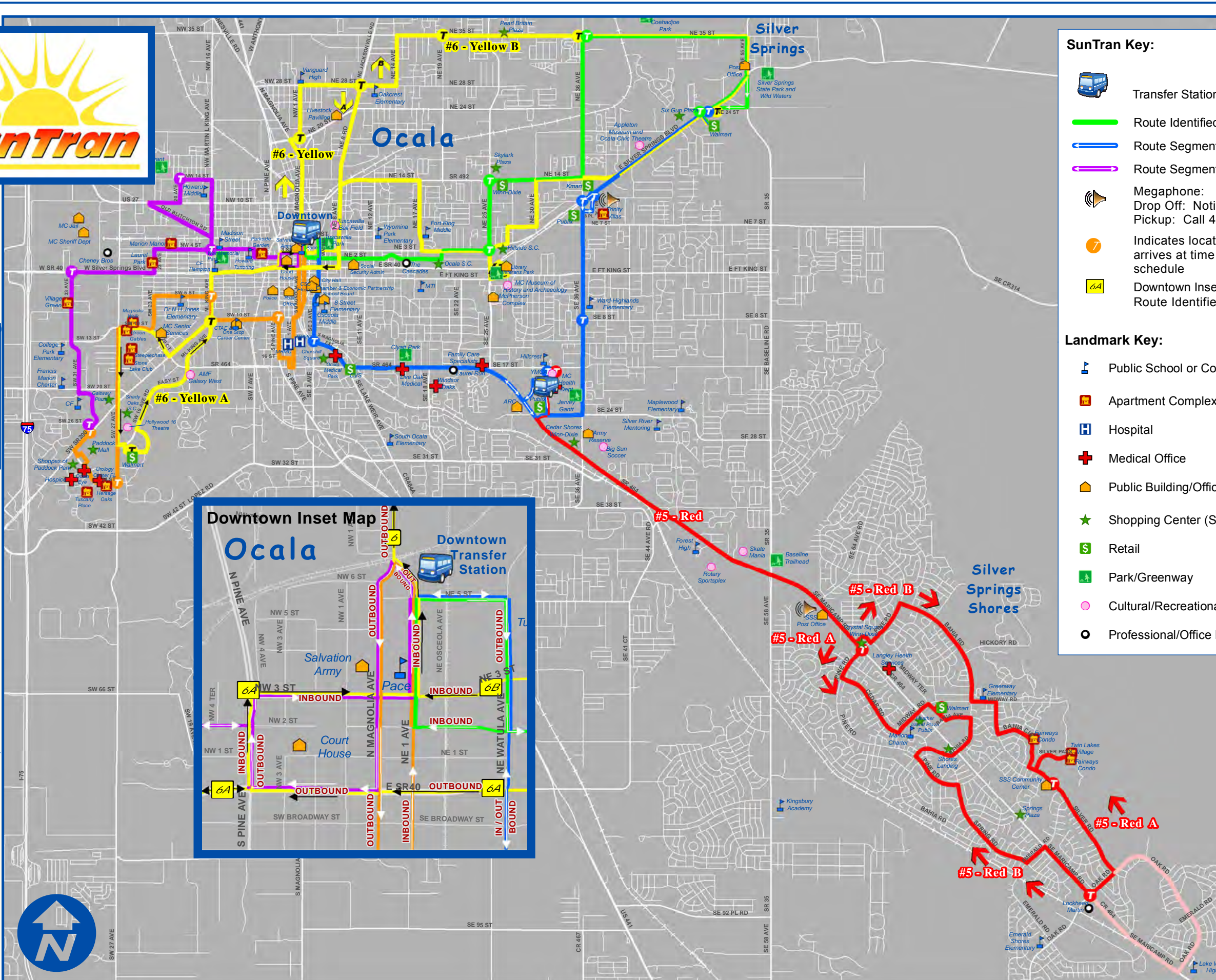
Map 15 from SunTran's website (<http://www.ocalafll.org/suntran/>) displays the current transit route information within Marion County.



www.SunTran.org

Phone: 401-6999

Effective Date: November 4, 2013



SunTran Key:

- Transfer Station
- Route Identified by Color
- Route Segment One-Way Only
- Route Segment Two-Way
- Megaphone:
Drop Off: Notify Driver
Pickup: Call 401-6999
- Indicates location where bus arrives at time indicated on schedule
- Downtown Inset Map:
Route Identifier

Landmark Key:

- Public School or College
- Apartment Complex
- Hospital
- Medical Office
- Public Building/Office
- Shopping Center (S.C.)
- Retail
- Park/Greenway
- Cultural/Recreational
- Professional/Office Park

Sidewalks

Marion County’s sidewalk network is focused primarily within the city limits of Belleview and Ocala. Both cities have some of the larger populations and denser road networks in the County, increasing the need for sidewalks to provide safe alternatives for pedestrians. Additionally, the unincorporated areas of Marion Oaks and Silver Springs Shores have identified sidewalk areas catering to the transportation needs within those populated areas. Park locations where there are existing or planned external sidewalk connectivity should be prioritized to receive internal sidewalk infrastructure as appropriate. Connectivity between internal and external sidewalks will allow for the efficient movement of individuals without involving vehicles. As new sidewalks are developed around County park facilities, internal networks should be improved to ensure users can safely access parks using these sidewalks.

Greenways and Trails

The presence of greenways and trails within Marion County is continuing to grow based on the recent approval of many miles of new shared-use trails. Marion County has an abundance of preserved lands and has remained rural in many areas, allowing for the use of large interconnected trail and greenway systems. The Marjorie Harris Carr Cross Florida Greenway (CFG) is a large natural area bisecting Marion County from the southwest to the northeast and is the “mother” of all greenways within the state. The CFG is an environmental resource connecting Marion County with other areas of the state through both existing and proposed trail networks. Many of the large and notable trails exist within or are connected to the CFG. Marion County Parks and Recreation Department manages two park facilities with the intent of providing access to the CFG, Baseline Road and Marshall Swamp Trailheads. Baseline Road Trailhead is a complex network of several trailheads including: Pecan Pass, 64th Avenue Road, Banyan Road, and Baseline Teak Way. Marion County also has extensive trail networks throughout its conservation and natural areas that provide localized recreation. Areas such as the Ocala National Forest and the CFG contain localized trails that are typically unpaved, allowing for hiking and mountain biking activities.

Map 16 shows the location of the proposed trail network within Marion County and the surrounding areas. There are 10 Marion County park facilities located within ¼ mile of a proposed trail network. **Map 17** provides a closer look at these 10 Marion County park facilities. These parks have been identified as one of the following: Class 1 Trailhead, a major access point along the system with many amenities available to trail users; Class 2 Trailhead, a minor access point and offers few amenities for trail users; or should *not* be used as a trailhead. A description of these trailhead classes is provided in **Table 11** below. Using these trailhead class types, the recommended trail interaction has been listed by facility name.

Table 11: Trailhead Classifications

Trailhead Classes		Class 1	Class 2	Class 3
Characteristics	Role	Major access points for trails	Minor access points for trails	Rest area/weather refuge
	Amenities Considered	Parking for all user types including designated parking for persons with disabilities and equestrian vehicles, loading and unloading areas, restrooms, water, shelter areas, signage, trashcans, motorized wheelchair recharge stations	Minor parking areas, designated parking for persons with disabilities, restrooms, trashcans, water, minimal signage, motorized wheelchair recharge stations	Stand-alone rest area/shelter, trashcan, water, bench
	Approximate Distance	Located approximately every 10 miles along a trail system or at logical termini	Located approximately every 5 to 10 miles along a trail system	Located approximately every 1 to 3 miles along a trail system

**All facilities will be developed according to current applicable standards with the goal of providing universal accessibility*

Table 12 below shows our recommendations for those park facilities located along the trail network in regard to their role along the system.

Table 12: Trails/Parks Coordination

Facility Name	Trail System Use
Blue Run of Dunnellon Park	Class 1 Trailhead
John Van Fleet Sports Complex	Class 2 Trailhead
Forest Community Center at Sandhill Park	Should not be used as a trailhead facility
Baseline Road Trailhead	Class 1 Trailhead
Ocala/Marion County Veterans Memorial Park	Should not be used a trailhead facility
Marshall Swamp Trailhead	Class 1 Trailhead
Moss Bluff North Recreation Area	Future Class 1 Trailhead
Ft King National Historic Landmark	Should not be used as a trailhead facility
Moss Bluff South Recreation Area	Future Class 1 Trailhead
Silver Springs Conservation Area	Class 2 Trailhead
Silver Springs State Park	Class 1 Trailhead
Independence Park	Class 1 Trailhead
Coehadjoe Park	Pending acquisition of Silver Springs Sandhill Site

The implementation of these trailheads at existing park facilities will allow them to operate as dual purpose parks. These facilities can cater to the existing groups already being served as well as new visitation from trail users. The coordination of these trailhead facilities within the parks may help reduce future maintenance costs and, in some cases, may allow for parking fees to be collected at these locations. These dual-purpose locations will help create an interconnected system that will increase access and promote park use.

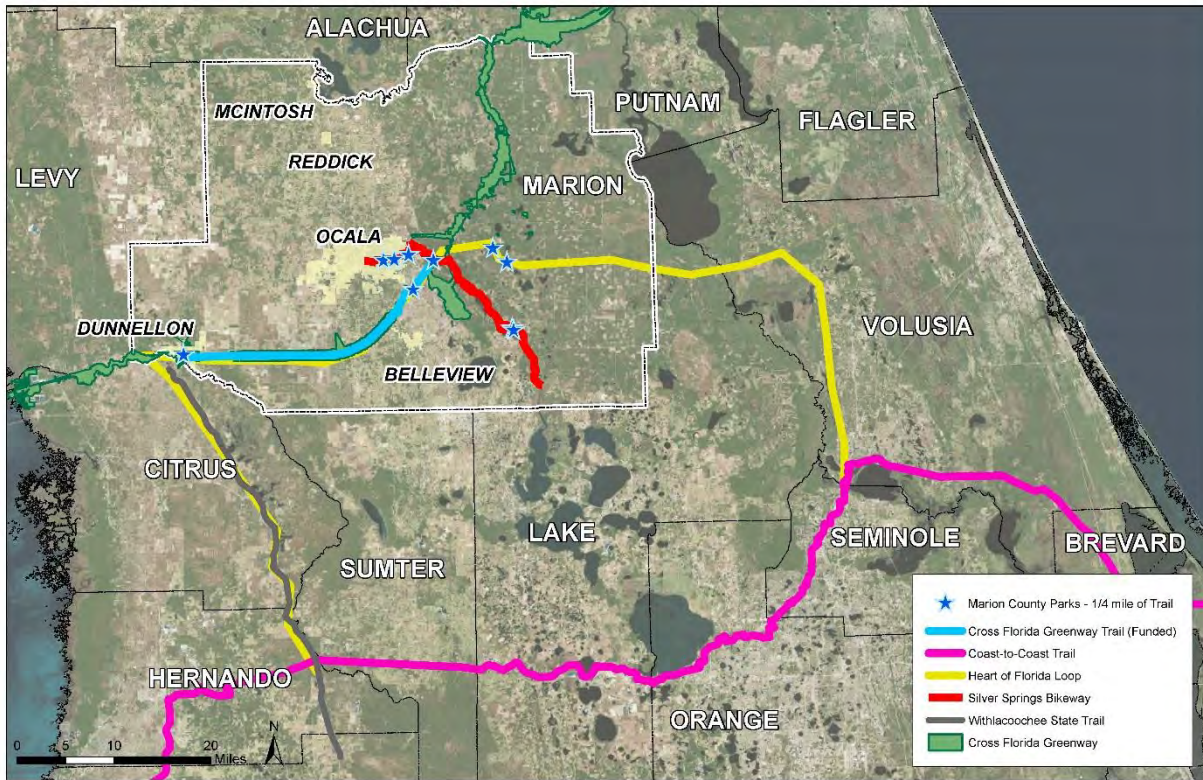
The Parks and Recreation Department should also consider working with the Florida Department of Environmental Protection (FDEP) to upgrade their existing property on 49th Avenue, an ideal location along a portion of the trail system that is estimated to be constructed by end of 2017. Paving this facility and adding/ upgrading amenities can turn it into a class 1 trailhead along the network. The County should also look at available property along SR 200 where the greenway intersects. The segment from the 49th Avenue trailhead over to Dunnellon currently lacks trailhead amenities. As the trail network receives funding for design and construction, it will be important that the County invest in trailhead facilities to ensure users have necessary and desired amenities. These trailheads can be partnership efforts for the County with other municipalities and FDEP.

The blueways system in Marion County is also an extensive network of trails. There are several portages along the blueways that are considered trailheads:

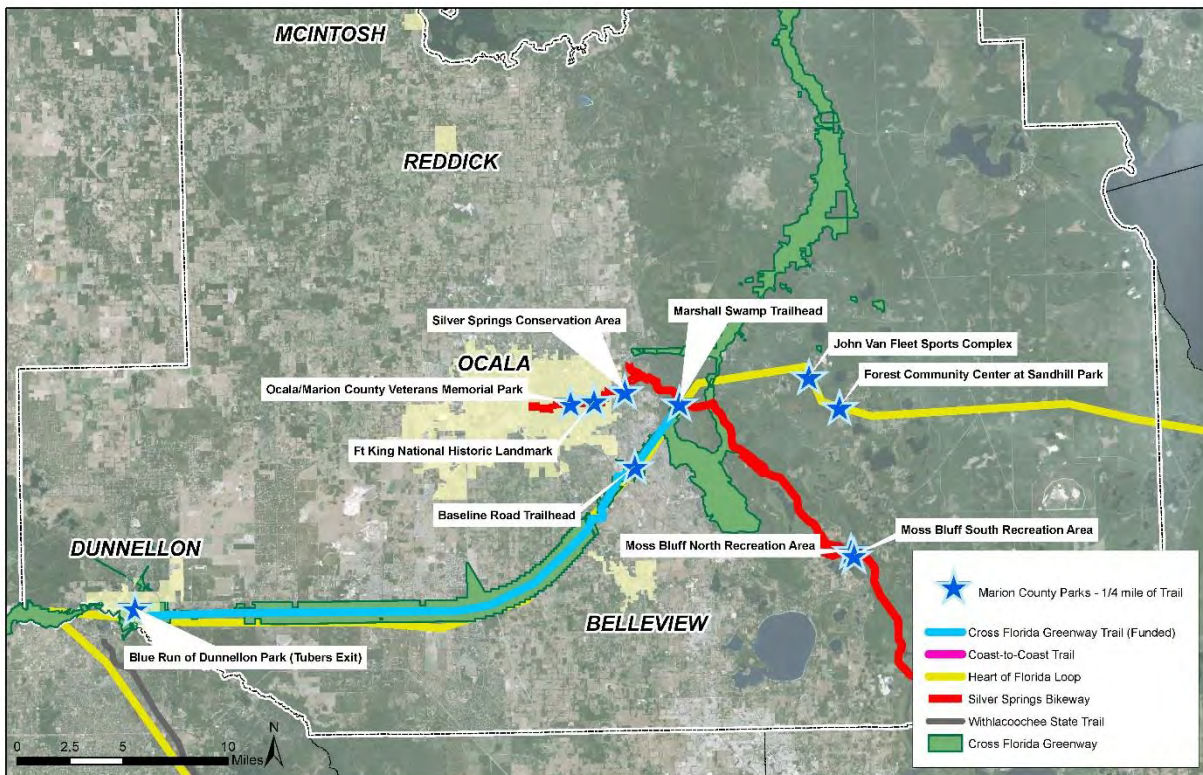
- ⊙ Sunnyhill
- ⊙ Moss Bluff
- ⊙ Ray Wayside
- ⊙ Gores Landing
- ⊙ Eureka East and West
- ⊙ Orange Springs
- ⊙ Rodman Campground

This allows for residents and visitors to travel through different Marion County park facilities by way of the beautiful waters found here. Having appropriate amenities such as water and shelter from storms located at the facilities listed above will allow blueway users to easily travel along the network of trails. Future considerations at these parks may include camping facilities so blueway users can extend their travels over a few days.

Map 16: Proposed Trail Network



Map 16-A: Proposed Trail Network Zoom-in



Bike Lanes

Many of Marion County's roadways have bike lanes and/or paved shoulders of over four feet, creating an expansive network of routes for bicyclists to use. Several of the County park facilities are located along or nearby existing bicycle routes. The parks located within the western section of Ocala and along SR 40 may see increased bicycle access from the existing bicyclist infrastructure. In addition to the park facilities, the conservation areas and greenways within the county are currently benefiting from the access provided by bicycle infrastructure. The most notable bicycle connections allow for travel across the CFG between the Cities of Ocala and Belleview and unincorporated Marion Oaks while providing access to the greenway. Additionally, there are connections to the Ocala National Forest, which will be improved in the future as part of the 2035 Bicycle and Pedestrian Master Plan. The County should consider adding bike lanes along all roads when they receive treatment such as resurfacing. Coordination with the County Utilities Department and the TPO will be necessary to achieve this. For more information on the 2035 Bicycle and Pedestrian Master Plan, refer to the Ocala/Marion County Transportation Planning Organization website: <http://www.ocalafl.org/tpo/>.

Parking Areas

It is not expected that all County residents and visitors will be willing to forego their personal vehicles and utilize alternative transportation. Marion County is a large County, meaning that many visitors will choose to use personal vehicles to access these facilities. During the site visits conducted at the park facilities, parking areas and entrance ways were assessed. Those areas needing repairs have been identified within park assessments below. Safe and accessible parking areas are essential to the visitation of County parks.

Connectivity to the Parks

Of the park facilities within the Ocala and Silver Springs Shores areas, eleven are able to take advantage of nearby sidewalks and the SunTran network. Nine of the Marion County Facilities are located within ½ mile of the SunTran routes allowing for increased access. These facilities are:

- ⦿ Baseline Road Trailhead
- ⦿ Blue Run of Dunnellon Park
- ⦿ Brick City Adventure Park
- ⦿ Coehadjoe Park
- ⦿ Ft. King National Historic Landmark
- ⦿ McCall Ball Field and McPherson fitness Trail
- ⦿ Ralph Russel Memorial Park
- ⦿ Rotary Sportsplex
- ⦿ Silver Springs Shores Park

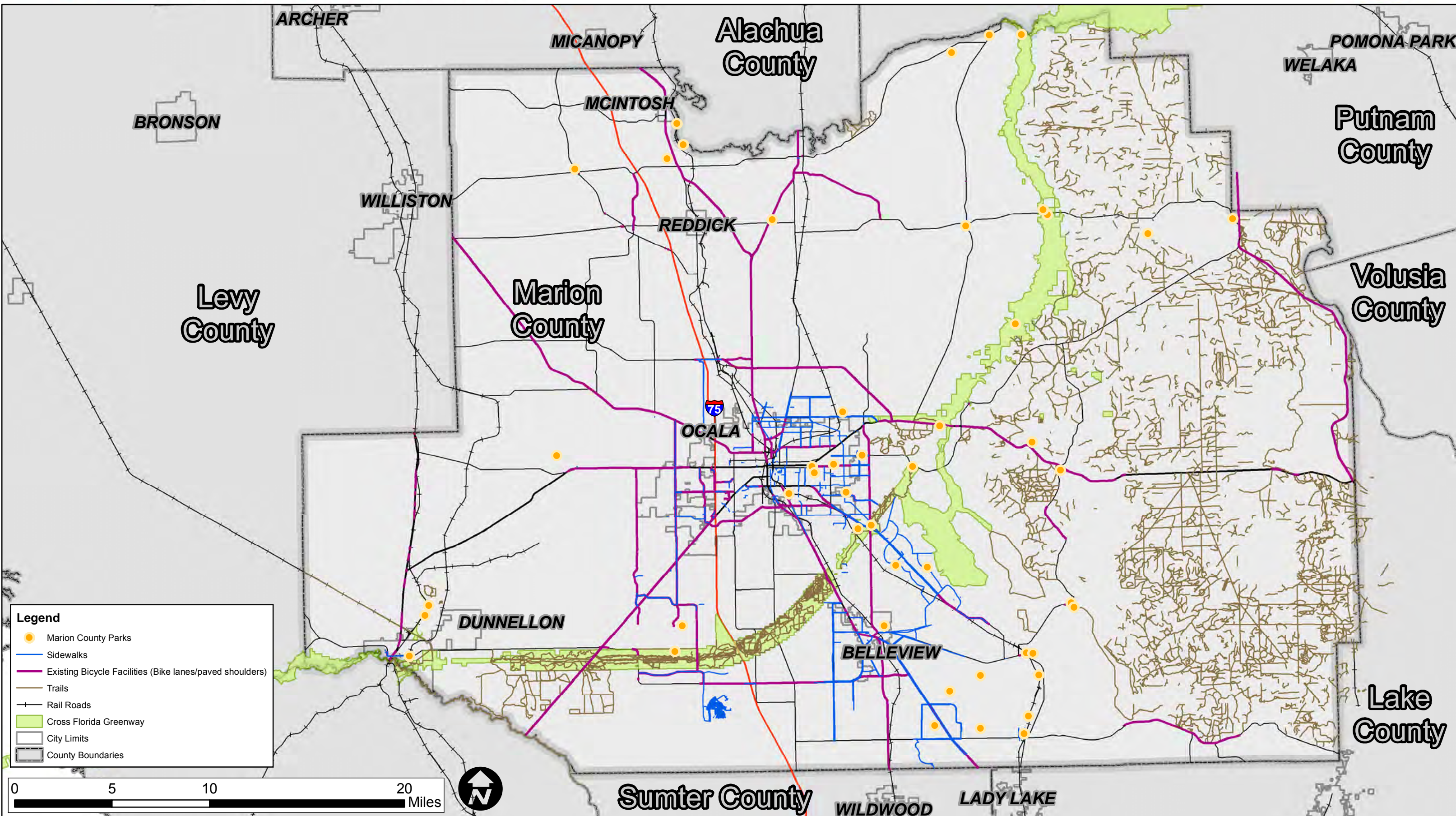
Many facilities are located within the unincorporated areas of the County, reducing the potential for users to take advantage of pedestrian and bicycle routes or the SunTran network as alternative methods for transportation. These park locations will continue to be reliant on personal vehicle use and should maintain appropriate and safe parking facilities.

As mentioned above, 10 County Parks are located within ¼ mile of existing and proposed regional trail systems. This proximity allows for the development of additional routes to the parks. This connectivity would allow for regional access to the facilities and to the County itself. Trail facilities should be utilized to connect people with the parks whenever possible, and these relationships can be used to improve the economic condition of the County. At the simplest levels, trailhead facilities will often have user/parking fees, and a complex trail network may increase the number of "heads in beds." The increase in overnight visitors will provide an economic boost to the county that cannot be understated.

In locations where park facilities are nearby to existing transportation routes, the County should ensure that users can effectively access the park facilities. Currently, roadway and vehicular access appears to be the primary method in which users are traveling to park facilities. The County should focus additional efforts on increasing the connectivity to the parks with bicycle and pedestrian transportation methods. Pedestrian and bicycle routes should be developed to connect regional trails and bike routes with the parks. These connectivity improvements may come from trail/sidewalk extensions, additional bike lanes, or even roadway/parking improvements to increase the accessibility of the park facilities. **Map 17** below identifies the existing alternative transportation infrastructure in relation to the Marion County parks system.



Map 17: Existing Transportation Network



2035 Bicycle and Pedestrian Master Plan Connectivity

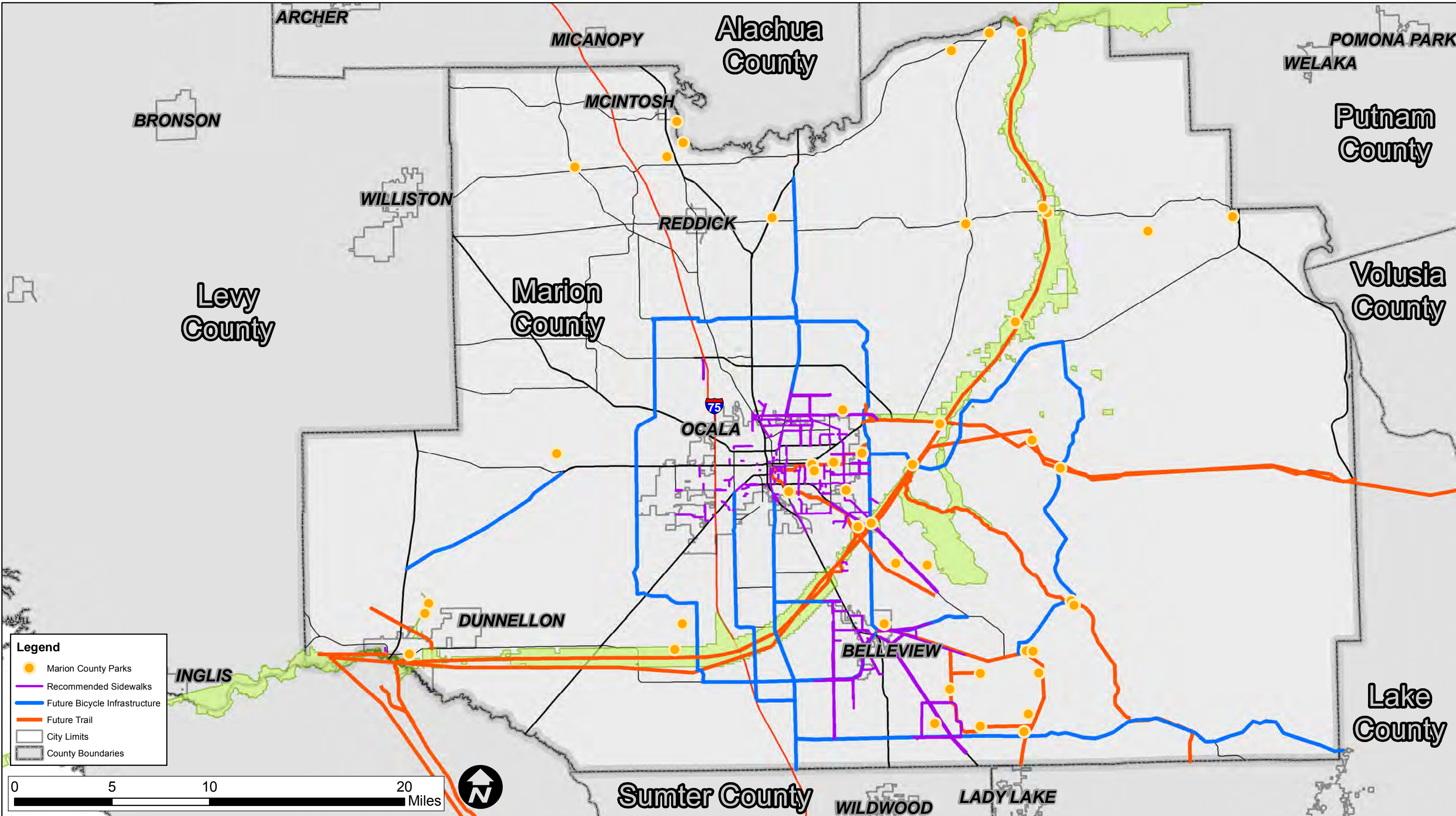
Based on the future connections provided within the adopted 2035 Bicycle and Pedestrian Master Plan, access to Marion County park facilities will be greatly improved in the future. Using the Recommendation Map of the adopted Master Plan, many of the County park facilities will be connected with additional bicycle and pedestrian access. **Map 18** displays the adopted connectivity improvements throughout the County. The four primary areas where Marion County park facilities are expected to see the greatest connectivity improvement are described below:

- The parks surrounding and near Lake Weir via the Lake Weir Connection
- The parks within the CFG via the CFG Trail and the Interlachen/Hawthorne Trail Connection
- The parks within eastern Ocala via the Downtown Ocala Route and proposed sidewalks to Silver Springs State Park
- The parks along SR 40 east of Ocala via the SR 40 Trail Connection

Within these four areas, there are approximately 25 parks that will receive increased bicycle and pedestrian connectivity via bike lanes and trails, allowing more residents to leave their vehicles at home. Promoting the expansion and development of the trail and bike lane networks will provide multiple benefits to the County, including the reductions of vehicle usage, economic boosts, and potential health benefits. Providing access to a robust trail and greenway system will help boost health and fitness within the County through increased use and awareness of the system. The 2035 Bicycle and Pedestrian Plan also recommends additions to the existing sidewalk network. Focused primarily in the City of Ocala and Belleview areas, these proposed sidewalks will promote additional access to the parks system and will help create a more walkable county. Not only will these potential networks connect residents with the park facilities, they will also allow for the interconnection of the facilities themselves. These interconnections can lead to the development of an enhanced park network and an increased draw for residents as the visiting of one location may allow for easy travel to others. It is recommended that the County continue to support and implement the 2035 Bicycle and Pedestrian Master Plan into the future. The creation of this network may allow for the development of interrelated park programs and community events. Looking to the future, the County should advertise and boost awareness of these transportation networks in order to increase attendance and use as the county grows.



Map 18: Proposed Transportation Network 2035 Marion County Bicycle and Pedestrian Plan



Park Distribution Mapping and Gap Analysis

Level of Service

Population and Level of Service

The term level of service (LOS) is often used to determine whether a parks network is meeting the needs of its local population. The simplest explanation of the LOS metric is the ratio of park acreage per 1,000 residents, or the formula: $[(\text{park acreage}) / (1,000 \text{ residents})]$. **Table 13** below demonstrates the Marion County LOS calculations using the Census ACS 2014 and BEBR 2025 population projection:

Table 13: LOS Sum of Managed Acres Without Greenways or Regional Parks

Year	Population	Park Acres	LOS
County Totals 2014	334,771	741	2.21
County Totals 2025	405,002	741	1.83

According to the 2035 Marion County Comprehensive Plan, the desired level of service is two acres of recreation land per 1,000 residents. The LOS for the Marion County Parks and Recreation Department will be determined by the County managed acres, excluding both the greenway and regional park categories. Greenways and regional parks have been excluded from these calculations because these categories tend to have very large land areas that do not provide traditional recreational activities. Though these areas are managed by the County, many are primarily maintained as environmental conservation or preservation areas; these land uses are not typically included within LOS calculations. The managed recreation space within these facilities is only a small percentage of the total acreage. Therefore, the inclusion of these facilities into the LOS calculation would vastly increase the total acreage leading to a misrepresentation of actual recreation space. Currently, Marion County Parks and Recreation manages a LOS above the County standard at approximately 2.2 acres per 1,000 residents. It should be understood that the LOS metric is highly effected by changes in population and the County’s ability to provide facilities to meet the requirements. Understanding and planning for population changes will allow the County to prepare for potential park land acquisitions or partnerships in order to meet and continue to exceed the minimum standards established within the 2035 Marion County Comprehensive Plan. The BEBR 2025 estimated population for Marion County is 405,002. This population increase will result in a reduction in LOS if the amount of managed acreage is not increased within this planning period. Based on this estimated population, the LOS for managed acres for 2025 will be 1.8 acres per 1,000 residents. In an effort to remedy this LOS deficiency, the County will need to manage an additional 70 recreational acres.

NRPA Standards and Why They Are Not Attainable

The National Recreation and Park Association (NRPA) is the leading non-profit organization dedicated to the advancement of public parks, recreation, and conservation.² In addition to continuing research and support for the nation’s parks, the NRPA has developed a standardized park level of service. The standardized level of service is 10 acres per 1,000 residents, a figure five times the current minimum standard outlined within the Marion County Comprehensive Plan. The NRPA acknowledges that this standard is very high and that for many locations, it will be impossible to reach. This NRPA standard serves as a goal for locations to achieve, but due to the uniqueness of each location, an appropriate level of service must be developed. Using the total acres of all Marion County park inventory, including parks managed by other state or city agencies, the LOS is approximately 8.42; very near to the NRPA standard. As discussed above though, greenway and Regional park categories are typically not included within LOS calculations and removing these categories greatly reduces the LOS for Marion County.

² <http://www.nrpa.org/About-National-Recreation-and-Park-Association/>

When applying the LOS, it should be noted that this metric may misrepresent how the parks system serves the County's residents. Marion County is very large, with the majority of its population concentrated in the central area near the City of Ocala and the area south along SR 200, Marion Oaks, and the City of Belleview area. The Department is responsible for providing recreation opportunities across the County, and must strive to provide facilities in areas of dense populations and those rural areas with fewer people.

The Marion County Parks and Recreation Department will use the information provided within the *Gap Analysis* section to stay informed of the number of people, poverty level, and race/ethnicity to ensure that all groups are receiving equitable service and access to County recreation facilities. In order to achieve equitable service, the Department will use the GIS maps within this section to identify populations within the county and their proximity to park locations. Equally, if not more important than understanding the current population conditions, is the knowledge of growth or decline within the County and the areas in which this growth is projected to occur. Knowledge of projected population shifts will allow the County to plan for new facilities in those areas to meet future needs. An excellent example of this can be seen by County ownership of Independence Park, Ocklawaha Recreation Area, Orange Blossom Hills Park, and the Orange Lake Overlook which are currently undeveloped parks in areas of potential population growth. In order to supplement population data provided by the ACS and BEBR, an extensive stakeholder engagement process was conducted. This process gathered valuable input from public participants regarding their opinion of the existing conditions and their future desires for parks and recreation services.

Additional Level of Service Analysis

Marion County has many communities that offer recreational opportunities for their residents. Though residents chose to pay to live in these communities for the extra amenities, they still deserve to have recreational facilities available to them through their County. A level of service analysis was completed to compare the LOS for the County, excluding the estimate population located within these communities.

The following communities were identified to have their population excluded:

- ⊙ On Top of the World
- ⊙ Del Webb Spruce Creek
- ⊙ Oak Run
- ⊙ Ocala Palms
- ⊙ Spruce Creek
- ⊙ Spruce Creek Preserve
- ⊙ Stone Creek
- ⊙ Stonecrest
- ⊙ Summer Glen
- ⊙ The Villages

American Community Survey (ACS) 2014 Census Block Group data was used to estimate the populations located within the communities. The community populations were applied the growth rate of the County between 2014 and the 2025 BEBR projection. The total 2014 population and future population of the identified communities was then subtracted from the 2014 total population and 2025 BEBR Population estimate to calculate the new LOS.

The 2014 LOS without the identified communities was 2.50, and the 2025 LOS without the identified communities was 2.07. By removing these populations, the County will be meeting its LOS standard in 2025. This means no further park acreage will be needed over the next 10 years. However, this assumes that these communities each have the types of recreation that they and the County need, which cannot be confirmed until a complete inventory of the communities are taken.

Gap Analysis

Gap analysis is a metric that involves the use of the above information to identify gaps in services or a complete lack of facilities in certain areas. The estimated distances that users are willing to travel to park facilities have been developed through our expertise using the NRPA standards and analysis of the unique characteristics within the County. It is important to note that some categories can reach further than the estimated travel distance, specifically the Memorial category. GIS has been utilized to create coverage areas around park facilities that represent standardized distances in which individuals would likely be willing to travel for a park or amenity. Analysis of the service gaps within Marion County requires an understanding of the distance individuals will travel and the size of the current parks system. **Table 14** provides an explanation of typical distances traveled by park category:

Table 14: Estimated Travel Distance

Park Category	Estimated Travel Distance
Community	3 Miles
Greenway	3 Miles +
Memorial	.25 Miles
Neighborhood	.5 Miles
Regional	Countywide +
Special Use	Countywide +
Sportsplex	3 Miles+
Water Access	Countywide

The travel distances listed above were used to create buffer areas around Marion County park facilities. In many cases, these facilities will have overlapping buffer areas but each facility offers users a unique experience. During the master planning process, the existing parks were evaluated and recommended to be categorized into the eight categories above. More information on the recommended category changes can be seen within the *Existing Conditions* section of this document. For planning purposes, neighborhood parks, community parks, and sportsplex buffer areas have been represented and explained below in **Map 19**.

The purpose of representing these three-mile buffer areas allows for a representation of the coverage and analysis of the Neighborhood, Community, and Sportsplex locations which are typically used by the general population. The Memorial, Greenway, Regional, Special Use, and Water Access facilities are generally used for specific purposes. Visitors are typically willing to travel larger distances or make special trips to access these locations. The existing County park locations, as well as other locations which may be providing recreation space or programs, are displayed within the above map. Churches, schools, libraries, and non-County park systems have been represented on the map to showcase the potential for cooperation among these agencies to provide equitable service to the County.

Marion County Parks and Recreation facilities are disbursed throughout the County, with a higher concentration within the central and southeastern areas. Using the Gap Analysis map, it can be seen that the eastern area of Ocala receives both the greatest coverage from County facilities and is also serviced by several facilities managed by a municipality or other entities. The western areas of the County are serviced by relatively few parks and recreation facilities indicating an apparent gap in this area. Many of the park facilities in the eastern area of the County are special use and water access facilities, providing service but not offering the variety of amenities typically seen at neighborhood and community park facilities.

Additionally, three neighborhood park facilities are providing service to large rural areas. These three parks are:

- Flemington Community Park: Northwestern Area
- Forest Community Center at Sandhill Park: Eastern Area
- Salt Springs Civic Park: Northeastern Area

Due to the rural nature and lower populations in the areas where these parks reside, their size and amenities currently service relatively large areas. The effect and location of these facilities are more in line with the services provided by community parks, but for planning purposes they will remain under the neighborhood park category due to their size and the existing amenities.

2035 Future Land Use (Future)

As part of the comprehensive planning process, Marion County has developed a Future Land Use Map (FLUM) detailing the predicted location of development through the year 2035. The location of future population development is essential for the determination of future park planning and development. **Map 20** shows areas in which services will be needed into the future.

The FLUM map indicates the County is predicting development that will remain primarily surrounding the cities of Belleview, Dunnellon, and Ocala, as well as the areas of Marion Oaks and Lake Weir. The remaining areas of the County will primarily remain rural or as preservation or conservation lands. Much of the eastern area of the County has been set aside for preservation and conservation, and a large portion of the northwestern area has been identified as a Farmland Preservation Area, limiting the expected growth for that region. Comparing the development information on this map with the existing park locations, three primary areas of the County will be lacking service: western/northwestern Ocala, the City of Dunnellon area, and the area South of CR 484 with Marion Oaks and along US 301.

Drive Time Analysis

As part of the gap analysis, a drive time map has been developed to represent driving distances to the park facilities. ESRI Community Analyst and the existing Marion County park locations were used to develop **Map 21**.

The Drive Time map below displays each Marion County park location with 15 minute (red) boundaries. The red boundaries are darker in areas where multiple drive time distances overlap with each other. These boundaries have been displayed to show the approximate distance that residents will have to travel to reach a park facility within 15 minutes. Much of the County is within 15 minutes of a Marion County park facility, with the exception of some of the less populated regions such as the northwestern and southwestern areas as well as the large conservation and preservation areas in the eastern portion of the County. Effectively, all of the County's municipalities and heavily populated areas are within 15 minutes of a Marion County park facility.

2014 Population Analysis (Current)

According to the 2014 American Community Survey five-year estimates, there are three major population centers that are currently being underserved by the Marion County Parks and Recreation Department. **Map 22** indicates the areas within the county with higher population.

The areas northwest of Ocala, south of Belleview, SR 200, and the Marion Oaks community contain large populations that are not being adequately served. The area southwest of Ocala and the Marion Oaks community will benefit from the future development of Independence Park, but these areas will require additional facilities to meet the needs of the current population. The area south of Belleview is currently served by two nearby neighborhood park facilities and the Belleview Sportsplex, but is also generally underserved to meet the needs of the current population. Based upon the population projections and 2035 FLUM, these identified areas are projected to experience both development and population growth in the future.

Minority Population Analysis

Much of the minority population within Marion County is concentrated within three distinct areas. **Map 23** shows the area northwest of the City of Ocala, the area surrounding the cities of McIntosh and Reddick, and the Marion Oaks community.

Of these three areas, the northern area is experiencing the most coverage with several parks, including the Wrigley Fields sports complex. The area northwest of Ocala is greatly underserved, forcing this population to travel southwest of Ocala or to the north to access some of the larger facilities and sports complexes. The Marion Oaks MSTU area is also underserved, but the currently undeveloped Independence Park is located just to the north. This park can be developed into a community park facility which would greatly increase the service to the area and become a true resource to the members of this community.

Percent Below Poverty Level Analysis

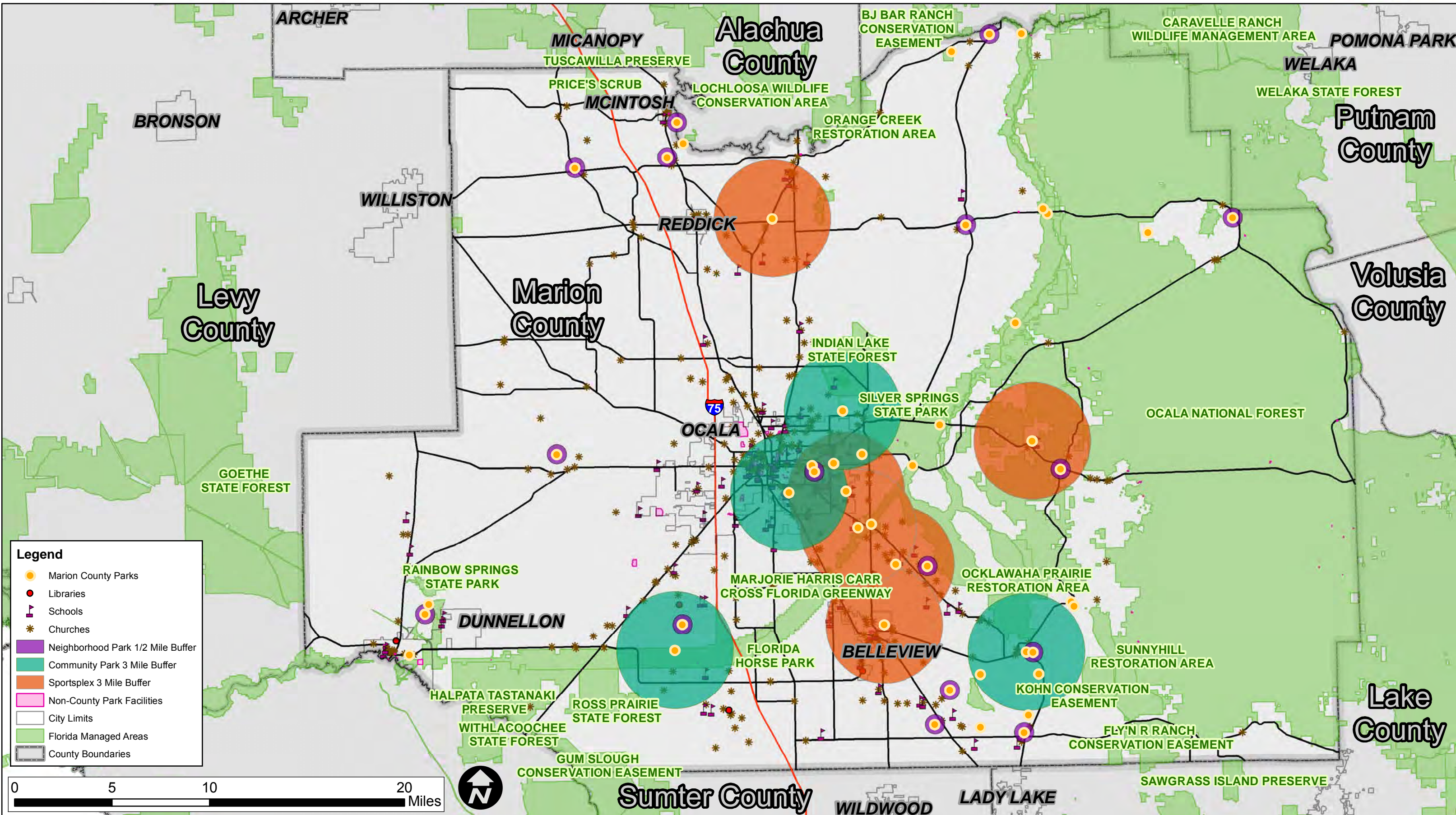
Much of Marion County is above the poverty level as identified by the 2014 ACS data displayed in **Map 24**. The three main areas with higher poverty levels are the area northwest of Ocala, the Marion Oaks community, and the area east of Lake Weir. As discussed above, the area northwest of Ocala is currently under served by Marion County park facilities. The Marion Oaks community has the potential to be served if the Independence Park property is developed into a community Park, but may be in need of a smaller neighborhood style facility to meet the additional needs of this population. The area east of Lake Weir is primarily underserved by Marion County, yet there are several conservation and preservation areas that provide recreational opportunities but do not offer the amenities typically seen with a neighborhood or community park.

Much like the LOS metric, a gap analysis and determination is highly dependent upon the uniqueness of the area being studied. Even at the county scale, perceived gaps in park service may be expanded upon or altered based on the results of public input and experience.

In addition to the service areas being geographically located, it is important to take note of the results of the public outreach efforts. In some cases, residents may be within a coverage area but their needs are not being met. A common example of a this is the lack of dog parks within the County. Another example is the John Van Fleet Sports Complex, a facility in which the public has identified as in need of repair and increased maintenance. This is an example of a park that could be meeting the needs of the nearby residents if regular upkeep is conducted. In addition to the service area of the park facilities, recreational and sports programs have been taken into consideration as well. For example, the southeast/central area of the County has the highest concentration of County park facilities, but this location has been identified through the stakeholder process as needing additional programs to meet the needs of the residents.



Map 19: Gap Analysis: Location Comparison to Other Facilities





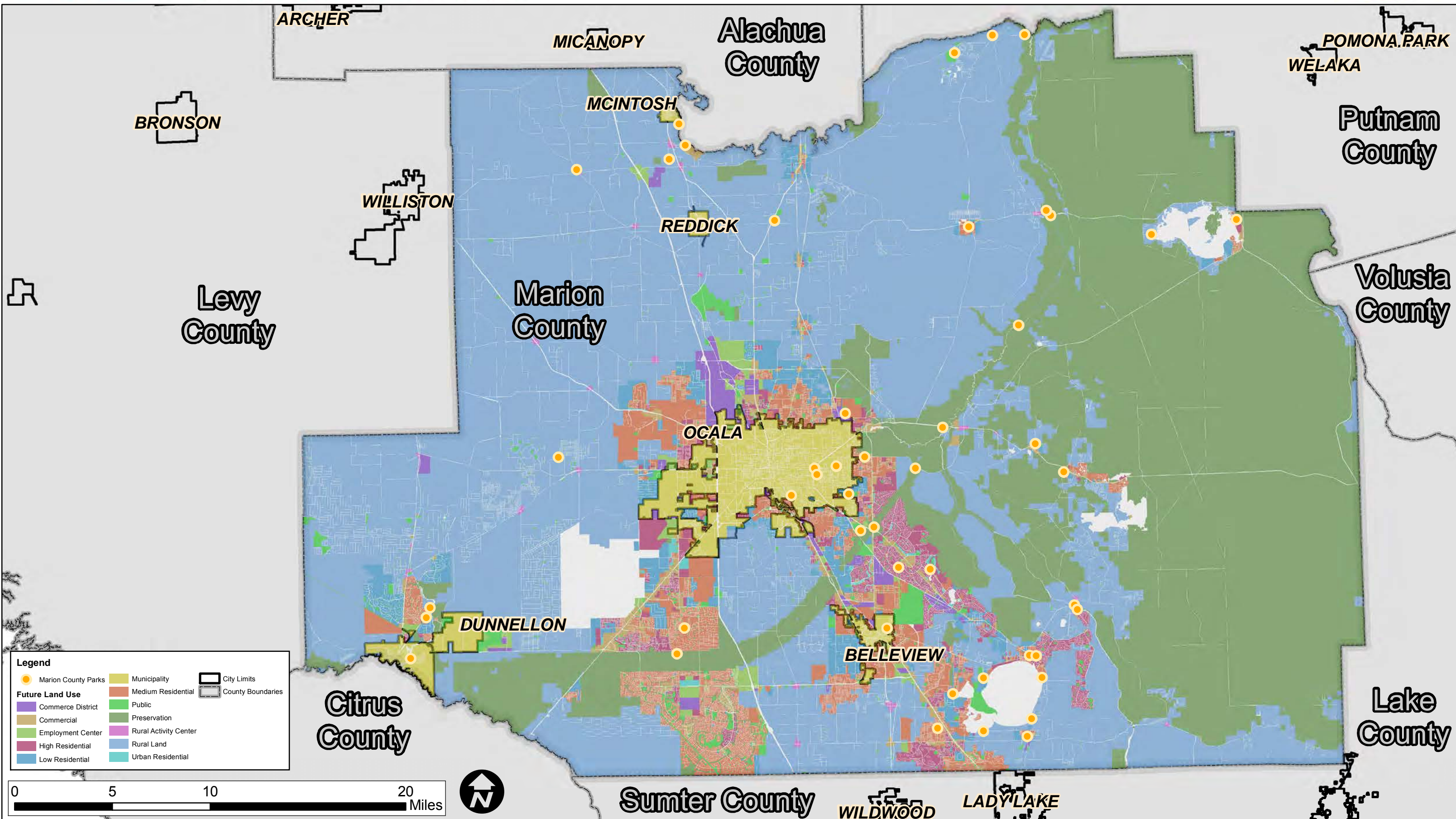
MARION COUNTY

Explore • Discover • Relax

2016 Parks and Recreation Master Plan

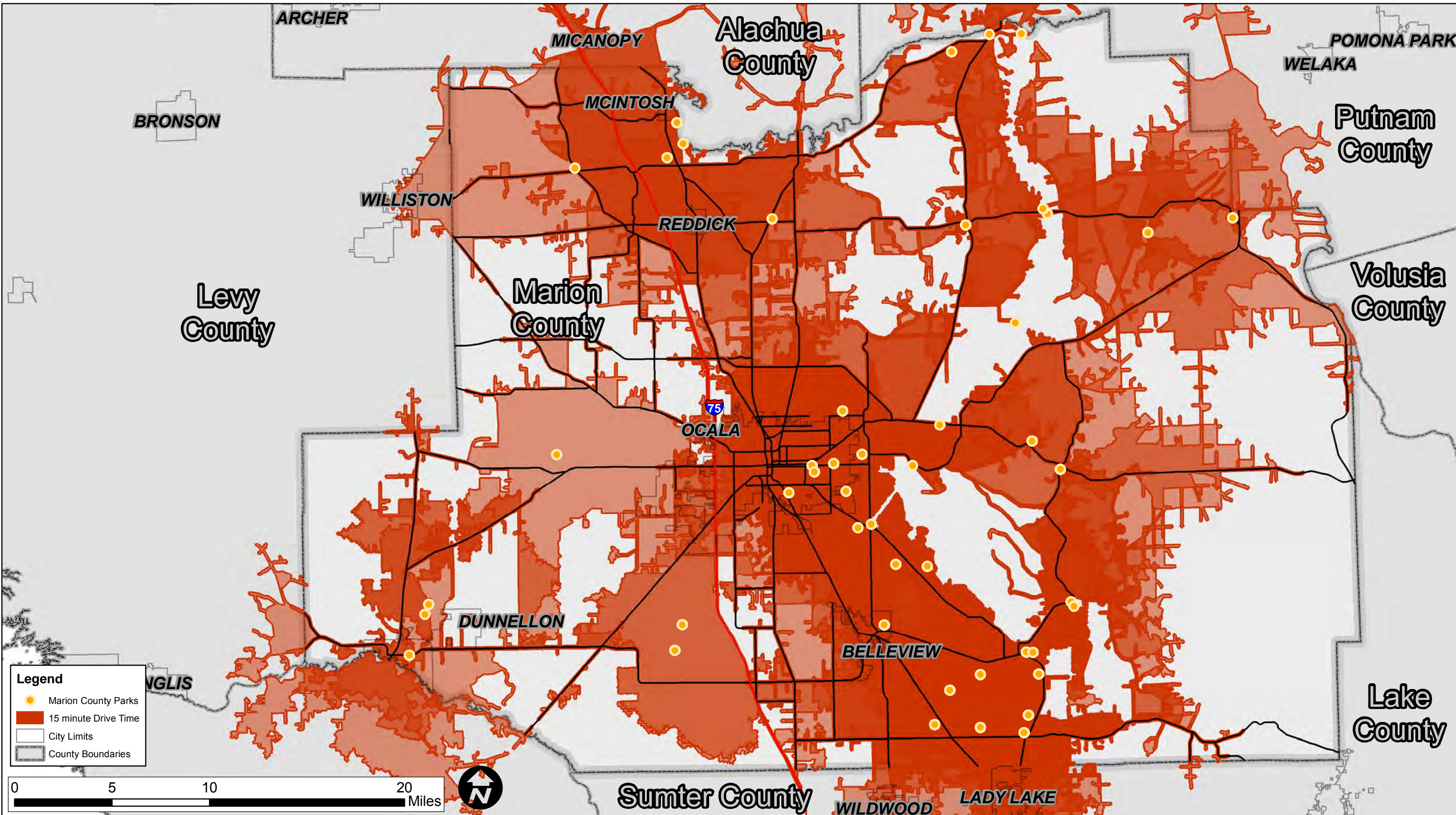


Map 20: Future Land Use Map



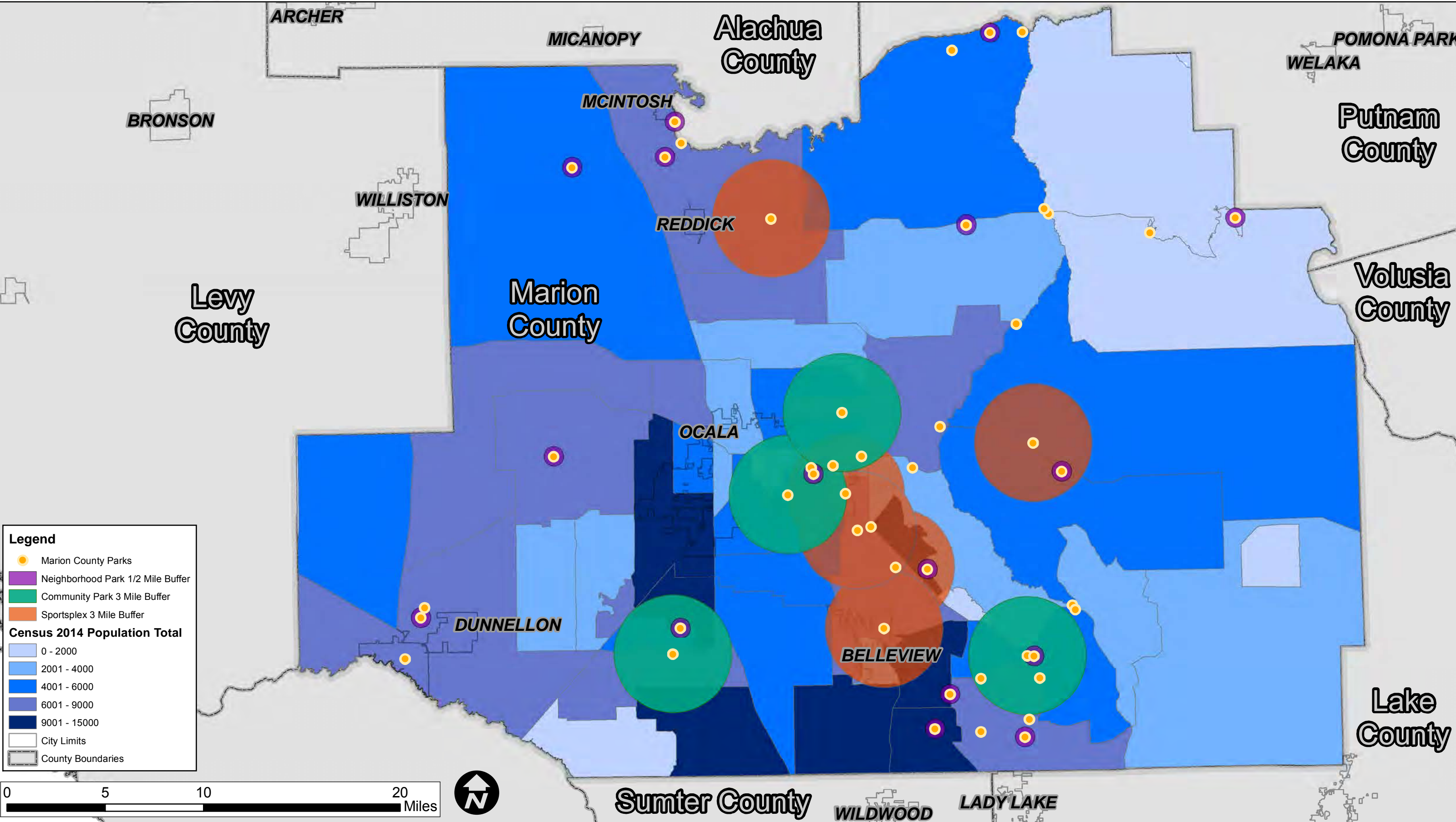


Map 21: Drive Time Analysis: 15 Minute Buffer





Map 22: Gap Analysis - Location Comparison to the 2014 Population



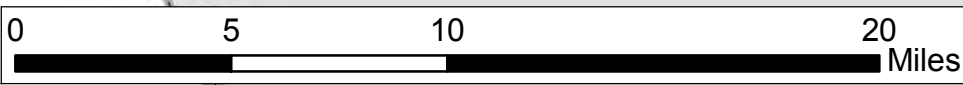
Legend

- Marion County Parks
- Neighborhood Park 1/2 Mile Buffer
- Community Park 3 Mile Buffer
- Sportsplex 3 Mile Buffer

Census 2014 Population Total

- 0 - 2000
- 2001 - 4000
- 4001 - 6000
- 6001 - 9000
- 9001 - 15000

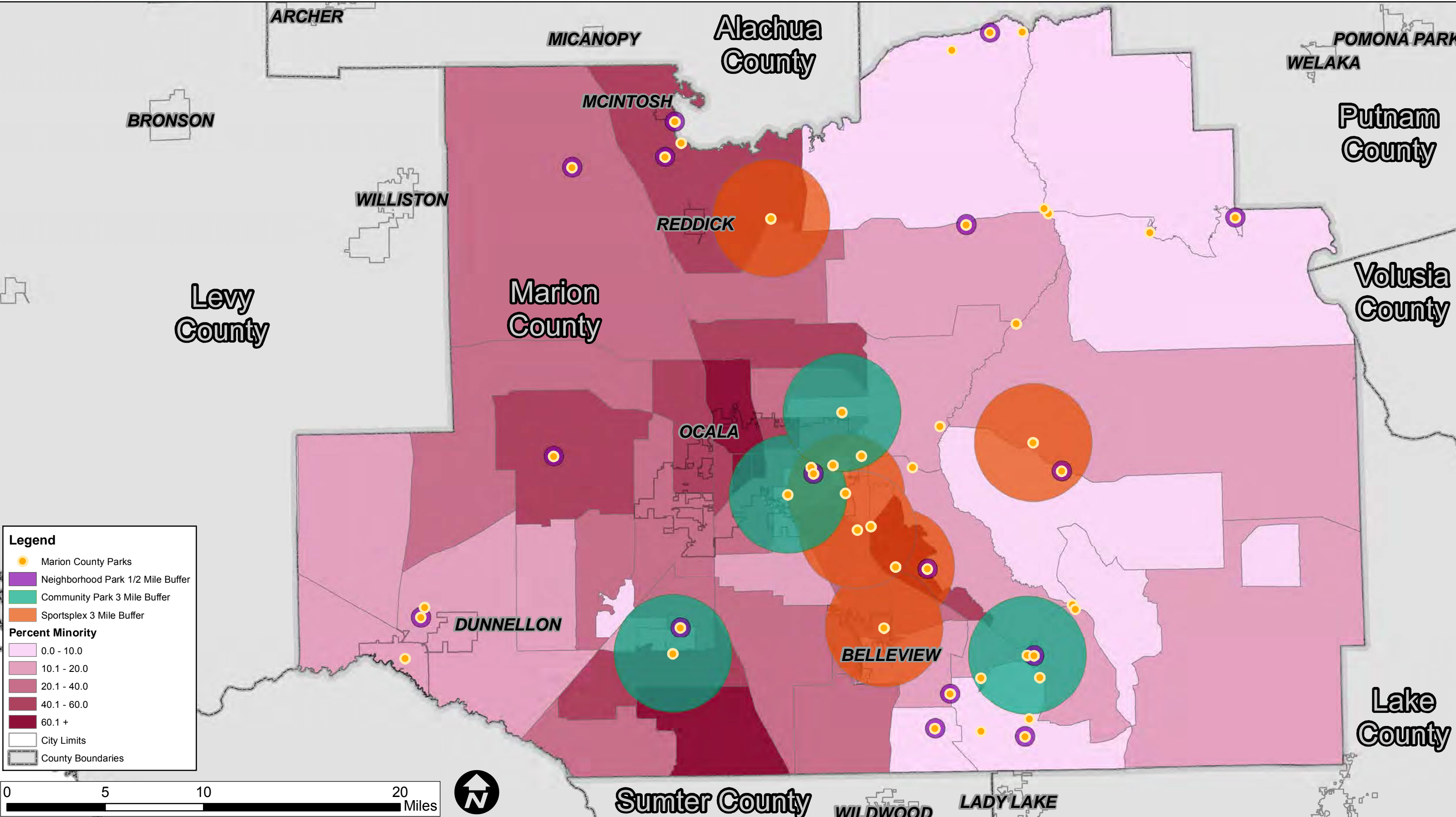
- City Limits
- County Boundaries



Sumter County WILDWOOD LADY LAKE

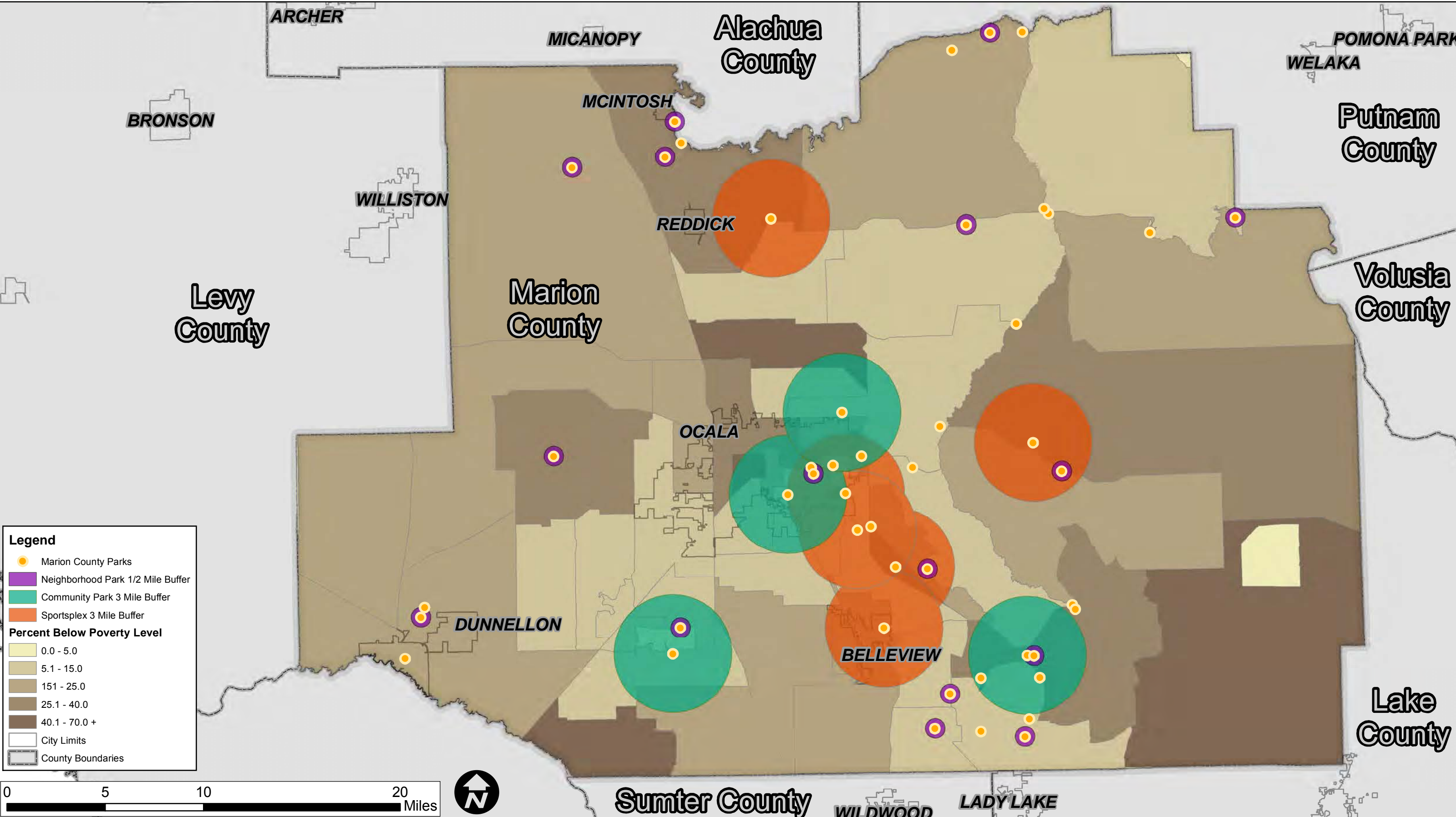


Map 23: Gap Analysis: Location Comparison to the Minority Population





Map 24: Gap Analysis: Location Comparison to Poverty Level



Summary of Areas That Will Need Additional Service

Through this analysis, it becomes clear that there are several areas throughout the County that will require additional park facilities to meet the needs of both the current and future populations of Marion County. The primary locations in which park facilities will be necessary are:

- Northwest of Ocala
- Marion Oaks community
- Dunnellon area
- South of Belleview

Projected population growth and development into the future will create additional demand in these areas. In order to address these future demands, the following recommendations have been developed.

The purpose of the below recommendations is the creation of a thorough and effective parks and recreation network throughout Marion County. As identified within the LOS section, the population for Marion County is expected to increase over the 10-year planning horizon. If the population projections are correct, the LOS for the Marion County Parks and Recreation Department will be below the minimum standard identified within the 2035 Comprehensive Plan. To meet the LOS standard, the County will need to acquire and manage an additional 70 acres of sports or recreational space before the year 2025, excluding more greenways or regional parks. Of the new park lands, it is recommended that these primarily consist of neighborhood and community park types to allow for the most diverse usage.

Short Term Recommendations

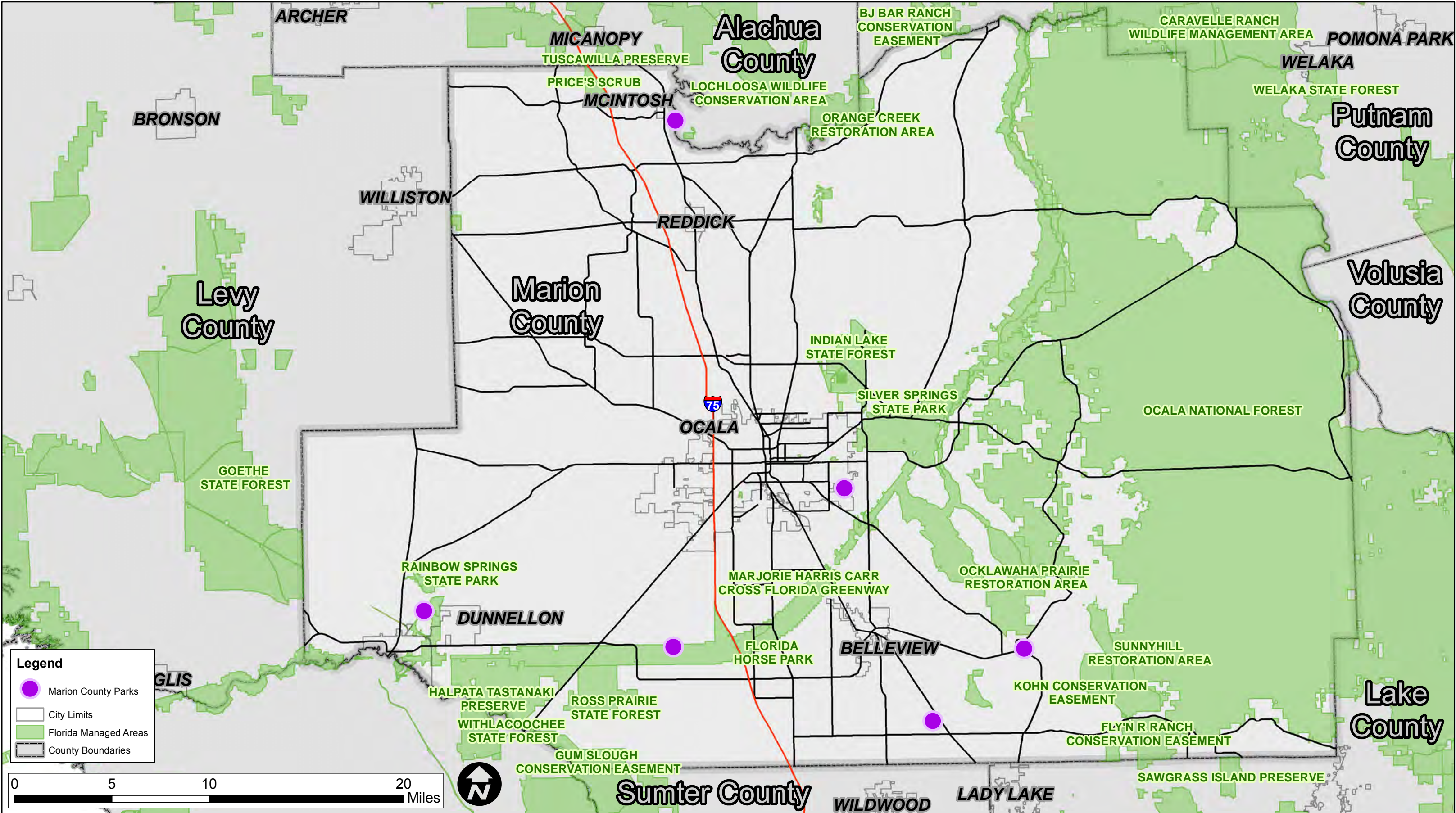
The County has several lands within its inventory that are undeveloped and have the potential to add additional services to the County. As the population and County visitation change, the Department can make use of these existing properties as short term improvements. The following properties should be considered for additional development:

- Independence Park: Should be developed into a community park to provide service to the Marion Oaks and the On Top of the World communities of Marion County
- Ocklawaha Recreation Area: Should be developed into a community park to service the Lake Weir area in southeastern Marion County
- Orange Blossom Hills Park: Should be developed into a neighborhood park to service south Marion County
- Orange Lake Overlook: Should be developed into a neighborhood park to service the McIntosh area
- Rainbow Neighborhood Park: Could be developed into a neighborhood park to service the Dunnellon area, but this is dependent upon the parking conditions at KP Hole. This facility serves primarily as overflow parking for the KP Hole park and should not be developed until another parking area is identified for KP Hole. This would require a Special Use Permit modification and a public hearing.
- Shocker Adjacent Property: This property should remain undeveloped until the demand exceeds the capacity at Shocker Park. At that time, additional fields and amenities should be considered. Based on feedback received during the master planning process, this facility is not currently seeing the demand necessary for the development of additional fields. The anticipated population growth throughout the County will likely increase the demand on this facility and warrant the additional development. A future possibility for this site would be to create a regional softball tournament destination as demand increases.

These County properties are displayed within **Map 25** below.



Map 25: Gap Analysis: New Facility Development



Marion County may consider selling these undeveloped properties and using the funds to purchase more beneficial or better-located properties to serve the County's needs. Though this is an option for the Department, it is recommended that any property sales be used to benefit the areas from which they were sold. The locations of these undeveloped properties will likely provide a great service to the County if they are developed into recreation facilities, but actions to move these potential parks closer to population centers may improve the impact to the area.

The City of Dunnellon, Marion Oaks, and area northwest of Ocala are lacking effective coverage of County run facilities. Development of the Independence Park facility will allow for the creation of a community park between On Top of the World (OTOW) and the Marion Oaks communities. One city managed sportsplex, Ocala Regional Sportsplex, and another private park facility, Sholom Park, are located very near to the OTOW development reducing the need for County park facilities in this specific area. The Marion Oaks community has support through the MSTU in Marion Oaks, but County facilities are needed in this area to serve those outside of the MSTU area.

The City of Dunnellon and surrounding areas are in need of additional parks and recreation facilities. This area is currently served by several municipal parks including a sports complex (Dunnellon Little League Fields) and County special use parks which are not providing sufficient general recreational use amenities. The Dunnellon area would be best served by the inclusion of a large community park to provide sufficient amenities for the residents of the City and surrounding areas. At this time, the Rainbow Neighborhood Park should remain as an overflow parking facility until another parking area can be acquired.

The Dunnellon Little League Complex, located southeast of town, may be changing location based on previous contact with the Florida Department of Environmental Protection (FDEP). FDEP has expressed interest in the acquisition/swapping of this property for a parcel located to the north along the Rainbow River. This more-northern property has the potential to be developed into a sports facility but its proximity to the Rainbow River raises water quality concerns. Any sporting and management activity on the property will need to be carefully monitored to ensure that the condition of the river does not suffer from the presence of this recreation space. In addition to the potential Dunnellon/FDEP property exchange, the Rainbow Springs Golf and Country Club course has been closed for some time. This golf course represents an area of previously disturbed land that may be used to meet the public recreation needs in the area. The County has entered into discussions regarding the use of this property and its potential to be converted to public recreation space. These properties may allow for the creation of sports and general recreation amenities to the Dunnellon area, thereby increasing the recreational service provided by the County.

The area northwest of Ocala is expected to see increased development as described in the 2035 Marion County Comprehensive Plan. This area is not currently served by County park facilities and has very few nearby schools or municipality parks. The use agreements with nearby schools should be developed to help meet the service needs in the area until sufficient park land is acquired and developed.

The area south of Belleview is currently underserved by County facilities and municipal parks. The area has several church and school facilities in which agreements could be made to utilize their recreation space, but another option exists with the Orange Blossom Hills Park property. This property is currently owned by the County and should be developed to significantly reduce the service gap in this area. Additional properties may be considered for acquisition along SR 35 or SE 145th Street to provide increased service to this area.

The creation of public use agreements with local schools throughout the County is recommended. Each of the identified areas has nearby schools which typically have facilities that the County could enter into use agreements for the fields and outdoor space. These agreements would allow for public use and programming on the properties when the schools do not need to use them. Where feasible, these agreements should be used to provide parks and recreation service for the nearby residents until the County is able to provide park facilities in the areas.

Long Term Recommendations

The purchase of additional park lands should be considered throughout the County to provide additional service with a prioritization of the Dunnellon area, northwest of Ocala, and near the Marion Oaks community. The purchase of these lands will require substantial capital outlay and will require the Department to identify specific properties for acquisition. The Dunnellon area is in need of both neighborhood- and community-type parks but may be best served by the implementation of a large community park to provide service to the area.

The Marion Oaks area will benefit from the development of Independence Park into a community park, but will need more localized service. The Marion Oaks area would adequately be serviced by the development of two neighborhood facilities or the creation of a community park. As mentioned above, there are school facilities which could serve as a short-term solution to the lack of park facilities in the area. Properties along or very near to CR 484 would allow for efficient access and should be considered for acquisition in order to meet current and future demands.

The Dunnellon area may be able to benefit from the existing properties mentioned above, but if these potentially low cost acquisitions are not available the County should identify additional properties. A park should be considered along CR 484/Pennsylvania Avenue to provide additional access to the CFG or to the north along US 41 to provide nearby service to the residential areas. A park or parks, depending upon the size, located along these roadways would help increase the service to Dunnellon's residents.

The creation of park facilities or the implementation of use agreements will allow for the area south of Belleview to receive additional service apart from existing facilities surrounding Lake Weir. The Orange Blossom Hills Park may provide adequate service once it is developed, but as the population in this area grows, the expansion of the facility or the acquisition and development of additional property may be necessary.

The area northwest of Ocala will require the implementation of two neighborhood park facilities or the creation of a community park to meet the needs of the residents in this area. According to the 2035 FLUM, this area is expecting additional residential development. The Department should work to identify properties in this area for park land before the development becomes too dense or the property values increase, making the acquisition of these lands more difficult. Properties near the intersection of CR 225A and US 27, or along CR 326, would likely provide the greatest coverage and accessibility in this region.

The County should work to identify potential properties for park land acquisition in order to be ready for the projected population and development increases. Park planning will see its best results when performed proactively to ensure that the needs of the County are being met into the future.

Marion County established a Community Redevelopment Area (CRA) outside of Silver Springs Park in 2013. A Finding of Necessity was completed to determine if the area qualified for the CRA program, and the study found that this area surrounding Silver Springs Park had many Florida building code violations, unsafe conditions, and inadequate transportation infrastructure in addition to other undesirable conditions. Once the need to revitalize this area was established, a Community Redevelopment Plan (CRP) was created through public input which allowed the creation of the CRA. It is important for ecotourism and the unique Silver Springs Park that the County follow through with this CRP to turn the surrounding area into a more desirable place for business and visitors. It is recommended that the County take the following actions to secure that the CRA be developed properly:

1. Establish a vision
2. Update the Marion County Comprehensive Plan to be consistent with the vision as well as the existing and future land uses
3. Update the Land Development Code

The reasons to establish these incentives is for new developers to invest in the CRA. It also allows the existing land owners to benefit from higher levels of entitlements. The County should also be proactive in property acquisition so new development can come in efficiently and build.

Destination Planning

Several recommendations to help boost visitation in Marion County include destination planning through a major sportsplex, the trail network, and Silver Springs State Park. Marion County has hopes to become a major sports tourism hub within Florida which will be a main avenue of how people are being brought to the area. What will be required to become such a place is the investment in existing Marion County sports facilities. Upgrading sports facilities to a level that will attract statewide and national tournaments does have a significant cost associated with it. The Marion County Parks and Recreation Department will need support from the Board of County Commissioners to help receive funding and investment for these sports facilities. There will also be an added need for visitor amenities including housing. This initiative will be one completed through the private sector, but once the Department is granted funds to make upgrades and investments at the sport facilities, the private sector will realize the potential for investment in the County. The final factor needed for this destination planning is activities for families outside of the sporting event. This needs to be a joint effort between the County and state. For many years, Wild Waters at Silver Springs State Park was the destination that brought many visitors to Marion County. Recently closed in September 2016, the need for a new destination at the state park should be sought after to help assist in the efforts to bring major tournaments to the County. A market feasibility study is recommended to determine what type of major destinations the County should offer to visitors in the area.

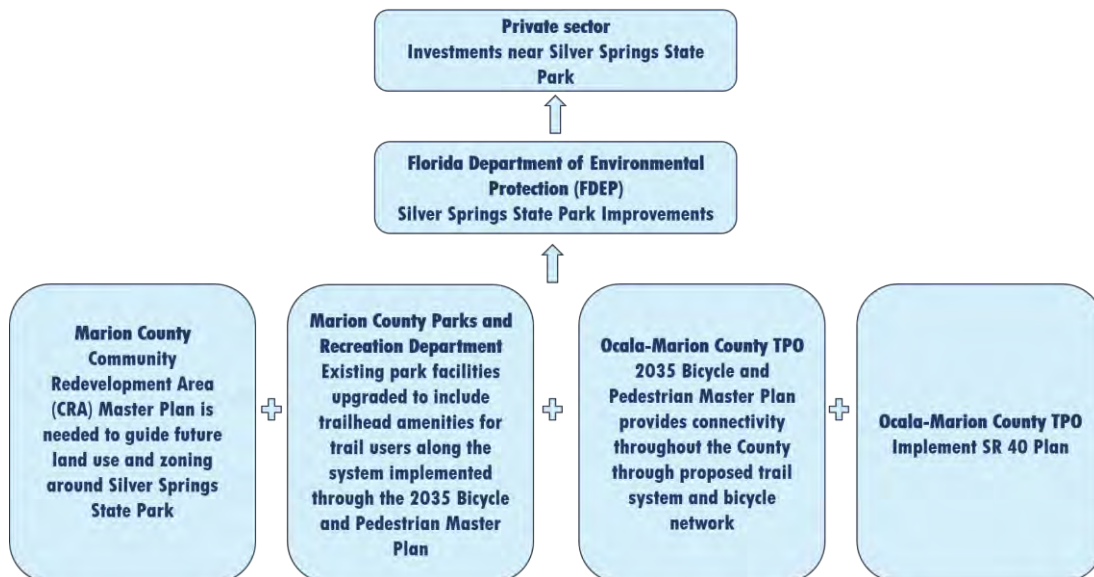
Silver Springs State Park is owned by the Florida Department of Environmental Protection (FDEP). There are opportunities for the County to work with FDEP to ensure the property is turned into a destination well suited for the needs of the County but ultimately, property improvement responsibility lies with FDEP. There are existing concept plans for this facility to turn it into a major destination for the County which can be seen in the graphic below.

The extensive trail network that has been adopted by the County through the Ocala-Marion County Bicycle and Pedestrian Master Plan (see **Appendix D**) is currently in design for several sections, with other sections moving forward in that direction. These trails are another entertainment option for County visitors while in the area for events such as sport tournaments, and will be a major reason why many visitors are travel to Marion County as the network gets constructed. Once the trail network is fully constructed, it will provide a regional and national draw to the area. Below is a table and flow chart explaining the relationship between different entities to help make Marion County a prime destination for residents and visitors through the trail network and Silver Springs State Park.

Table 15: Existing Plans

Existing Plans						
Plan/Focus	Marion County Parks and Recreation Master Plan	Ocala-Marion TPO 2035 Bicycle and Pedestrian Master Plan	SR 40 Multi-Modal Corridor Plan	Marion County Community Redevelopment Area (CRA)	Silver Springs State Park Management Plan	Private Sector
Responsible Entity	Marion County Parks and Recreation Department	Ocala-Marion County TPO	Ocala-Marion County TPO	Marion County	Florida Department of Environmental Protection (FDEP)	Private sector, developers, property owners
Primary Focus	Parks and Programs	Bicycle and pedestrian facilities including trails, bike lanes, sidewalks, etc.	SR 40 near Silver Springs State Park	Land around Silver Springs State Park and zoning	Silver Springs State Park property	Properties near Silver Springs State Park
Recommendations	Parks, trailheads, parking	Trails and bike lanes; connectivity of facilities	SR 40 gateway, new access to Silver Springs State Park, roundabout at park entrance	Landuse, zoning, redevelopment, streetscape infrastructure, lights, and landscaping on SR 40	Park improvements	Hotels, restaurants, outfitters, bike shops, convention center, waster park, vendors
What is needed	Funding	Funding	FDOT to proceed; funding provided by FDOT	Need a completed Master Plan and adopted and updated land uses and zoning; Funding	Funding	Developable land, Silver Springs State Park functioning, SR 40 completed, trails constructed
Status of Implementation	Adoption of Master Plan	Plan has been adopted; design-build is occurring for recommended trails now	Corridor Study is completed; next phase is design	CRA is adopted but is in need of a Master Plan	Recently adopted Management Plan	Requires developable land, assurance that Silver Springs State Park is progressing, SR 40 Plan completion, and trails are constructed from Silver Springs State Park to downtown Ocala

Figure 3: Silver Springs State Park Coordination Chart



Silver Springs State Park

Introduction

The Marion County Parks and Recreation Master Plan outlines the many opportunities the County has for ecotourism throughout their park system. Between the proposed trail network intersecting with existing park properties, the natural features found within many of the parks, and the recommendations outlined in the Master Plan for the development of a regional sportsplex facility, the County has many prospects to encourage visitors to come to the area. One of the greatest opportunities within the County is the majestic Silver Springs State Park. This Florida Department of Environmental Protection (FDEP) owned property is home to one of the largest first magnitude springs in the world, which serves as the headwater to the Silver River. In addition to the springs and river, over 4,446 acres of land is protected within the boundaries of the Park. Silver Springs State Park is not only full of natural features but also has a rich historic and cultural past.

After a recent period of declining maintenance and tourist visits, Silver Springs State Park could once again become a major destination for visitors to the area. Coupling the proposed trail network which all convene near Silver Springs State Park, with the potential for expansion of nature based recreation at the Park, is one key to tourism growth within the County.

The Park History

The Silver Springs area has been a significant feature in Florida's history since the 1820's when tourists began visiting the area. Since that time, the Silver River was used to transport goods and crops, and in the 1870's, Phillip Morrell developed a glass bottom boat and began operating tours along Silver River. In 1987, the Silver Springs State Park and the Silver River Museum and Environmental Center opened to provide education and access to the area. In 2002, Palace Entertainment took over management of the Park and created "Silver Springs Nature Theme Park" which closed in 2013 after declining profits and an increasing impact to the natural environment within the Park. The Florida Park Service assumed management of the headspring area in 2013, which added 242 acres and put the glass bottom boat tours, operation of the Town Center and other venues under State management. With the head spring addition, the Silver River State Park was consolidated with the Silver Springs to create a managed area of 4,447 acres called Silver Springs State Park. Wild Waters water park was a sister park of Silver Springs Nature Theme Park which was also located within Silver Springs. Wild Waters closed in 2016 after almost 40 years of operation.

Today the Park is wholly owned and controlled by the FDEP. In 2014, the FDEP prepared a Unit Management Plan Amendment, which was an update to the prior 2010 Unit Management Plan. The primary reason for the Amendment was the termination of the private lease with Palace Entertainment for management of the Silver Springs attraction.

Current Park Plans

According to the 2014 Unit Management Plan Amendment the State Park plans to increase visitation and the amenities available to visitors but will do so in a manner that is "...appropriate to the natural and cultural resources" within Silver Springs. As part of the Management Plan, improvements or additions have been suggested to the following park amenities:

- ⦿ Paddling
- ⦿ Camping
- ⦿ Biking
- ⦿ Picnicking
- ⦿ Swimming
- ⦿ Boating
- ⦿ Equestrian activities
- ⦿ Interpretive programming
- ⦿ Special events

In addition to the activities being updated and improved, the existing structures have been evaluated for repair or replacement as appropriate. The existing “Town Center” building will be renovated to meet the needs of the visitors by providing retail and food opportunities as well as the Park staff offices. The Wild Waters Park will be demolished, in favor of supporting development that would improve the area while providing additional focus on the natural features of the State Park. With the removal of the water park, swimming, boating, and paddling, which has historically been a major feature of the State Park, will be continued and expanded upon through the expansion of launches and privately run outfitters.

In addition to the water based amenities, the State Park will be improving the internal trail system to increase access and offer connection possibilities with the nearby proposed regional trail network. The State Park has proposed two trail hubs, one located to the northeast and the other located in the southern area to link with nearby conservation lands. The Management Plan indicates the potential for the creation of a Florida National Scenic Trail (FNST) corridor to be implemented within the Park to increase connection to the nearby Cross Florida Greenway. This suggested connection will require coordination between FDEP, US Forest Service, and the Florida Trail Association to identify the appropriate route within these conservation areas.

Through coordination and partnership between the County and FDEP, Silver Springs State Park and the surrounding area may once again be a major tourist attraction for the State. The different agencies involved may have different ideas about how intensely the Park should be developed. The final outcome of what will happen to Silver Springs over the next ten years is a subject of local debate. Should the Park, or Park Attractions, ever revert to County control, a redefined redevelopment plan will be needed to make sure that once the trail network is developed and the facilities for major sporting events are in place, the area surrounding Silver Springs State Park can accommodate visitors.

Silver Springs Community Redevelopment Area

The Marion County Board of County Commissioners (BOCC) developed the Silver Springs Community Redevelopment Area (SSCRA) in 2013 with the intent of removing the blighted conditions nearby to the Silver Springs State Park. The SSCRA boundaries include a significant portion of the State Park, the nearby Silver Springs Conservation Area (County Managed), and the areas to the north/west of State Road 40. A Silver Springs Community Redevelopment Plan was created in 2013. A redefined redevelopment plan or a master plan should be developed for the CRA. This plan needs to outline design standards for the CRA, identify new infrastructure which should be developed within the CRA, develop a list of capital projects, and identify properties needed for acquisition. The SSCRA provides an opportunity for the County, City, and FDEP to form a partnership to increase development in the area which will attract private development and visitors, and will place emphasis on the protection and educational aspects of the nearby natural resources.

Marion County Parks and Recreation Master Plan

Some of the major recommendations found in the Marion County Parks and Recreation Master Plan are related to the proposed trail network throughout Central Florida including Marion County. Several County park facilities are located within proximity to the proposed network, making them dual use park/trailhead facilities and Silver Springs State Park plays an important role for these proposed trails. Though most the trails are not constructed yet, many of them have funding dedicated to them and are proposed near Silver Springs State Park, please see **Map 26** on the following page. This allows for Silver Springs State Park to become the hub of this regional trail network where many recreational cyclist can begin their trips. It will also be important for the County to continue coordination and communication with FDEP as this network develops and decisions regarding the parks role are explored.

Additional recommendations in the Master Plan include the development, or redevelopment, of a sportsplex facility within the County. Similar facilities in the region have had great success at attracting major sports tournaments and Marion County is an ideal location for a similar facility. Silver Springs State Park compliments this recommendation by being an additional attraction for future visitors who come to Marion County for these tournaments to stay a few extra days with their families, or just enjoy the Park during breaks. The park coupled with these major sporting events, makes for an increase of heads in beds within the County.

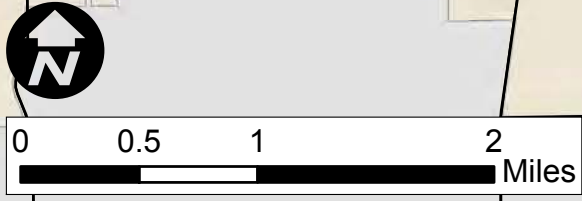
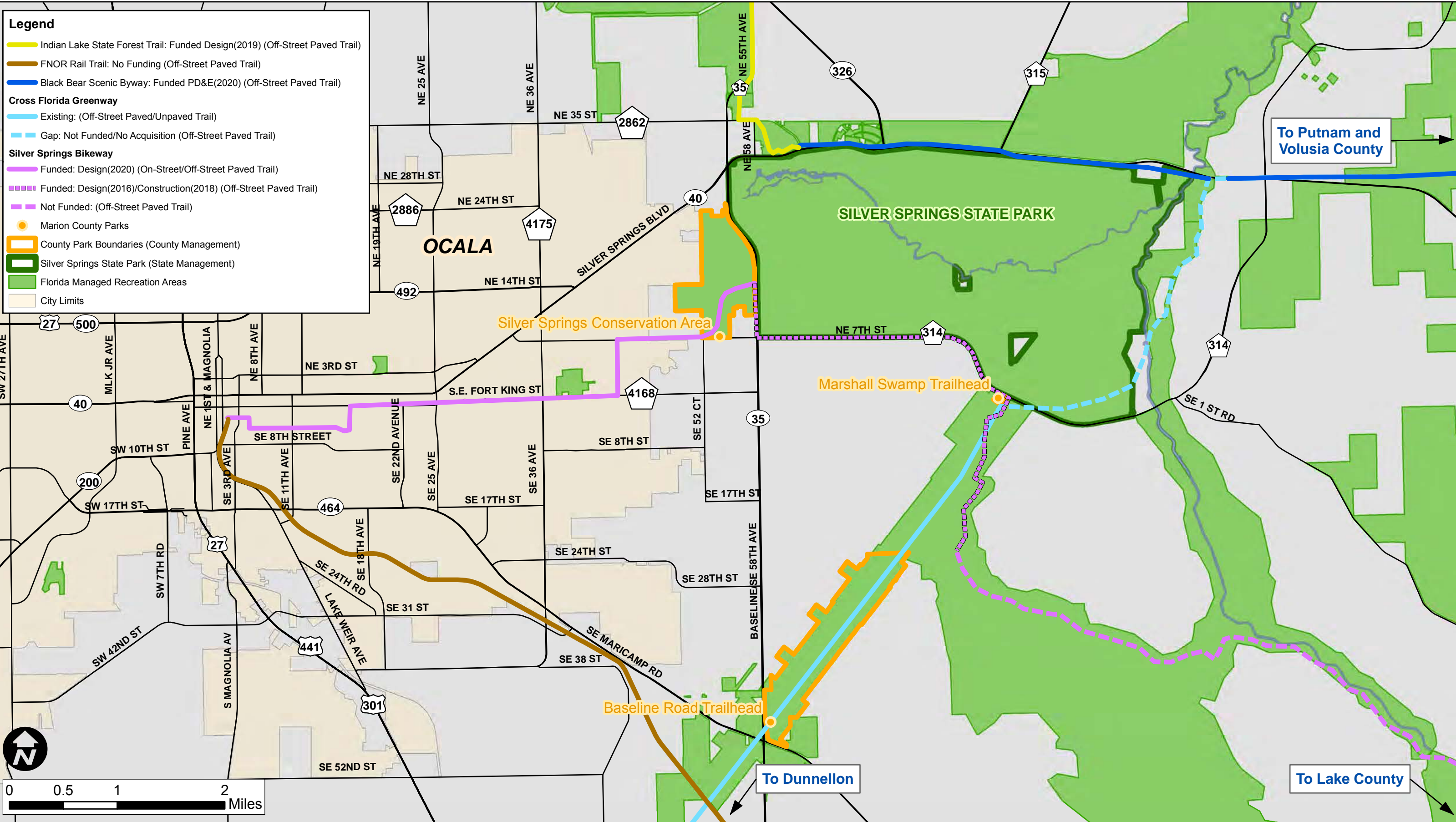


Map 26: Silver Springs State Park and Surrounding Trail Connections



Legend

- Indian Lake State Forest Trail: Funded Design(2019) (Off-Street Paved Trail)
- FNOR Rail Trail: No Funding (Off-Street Paved Trail)
- Black Bear Scenic Byway: Funded PD&E(2020) (Off-Street Paved Trail)
- Cross Florida Greenway**
- Existing: (Off-Street Paved/Unpaved Trail)
- Gap: Not Funded/No Acquisition (Off-Street Paved Trail)
- Silver Springs Bikeway**
- Funded: Design(2020) (On-Street/Off-Street Paved Trail)
- Funded: Design(2016)/Construction(2018) (Off-Street Paved Trail)
- Not Funded: (Off-Street Paved Trail)
- Marion County Parks
- County Park Boundaries (County Management)
- Silver Springs State Park (State Management)
- Florida Managed Recreation Areas
- City Limits



Summary and Recommendations in the Area

The current governing document is the 2014 FDEP UMPA. By preparing for those improvements identified in the UMPA, namely trail connectivity and parking lot reductions, the County can encourage/implement improvements that will be of significant benefit to the current master plan, and simultaneously benefit a more intensive redevelopment plan should one occur. If Silver Springs is to remain a natural state park then Marion County's Park System can play a tremendous part in enriching the experiences of tourists and residents alike who are looking for a world-class nature experience. If Silver Springs were to become a national destination for conferences, lodging and businesses to be operated within the Park boundaries, then it is likely that this portion of the Master Plan may need to be updated when that plan is known and understood. Regardless of how the Park is developed interior to its boundaries, there are steps that Marion County can take in the near term that will maximize the enjoyment of the Park for visitors and residents. The following are recommendations pertaining to the future development of Silver Springs State Park:

1. The County should focus its efforts where appropriate to help facilitate the acquisition, design, and construction of any identified trail gap that would connect Silver Springs to the surrounding existing and planned trail networks. The highest priority focus areas should be:
 - a. The Silver Springs Bikeway heading east and south along CR314, which provides an off-street paved trail to connect Silver Springs to the Cross Florida Greenway. This connector will allow connection to Baseline Park, and to the trails in the Greenway near Santos Trailhead that will eventually allow trail travel to Dunnellon and beyond.
 - b. The Silver Springs Bikeway heading west along SE Fort King Street, which provides a combination of natural and urban trails that will connect Silver Springs to downtown Ocala.
2. The County should work collaboratively with the Ocala-Marion TPO to assist in the implementation of recommendations contained in the 2035 Bicycle and Pedestrian Master Plan. Several of the recommended improvements would have a direct benefit in interconnecting existing Parks and Recreation, and other County facilities, to Silver Springs.
3. The County should create a plan of improvements for the Marshall Swamp Trailhead, as outlined previously in this Master Plan, to accommodate higher trail traffic and act as a crossroad trailhead for the Silver Springs Bikeway, Florida National Scenic Trail, and Cross Florida Greenway trail segments.
4. If coordination or connections to the Cross Florida Greenway through the Silver Springs State Park are deemed inappropriate, a connection along CR 314 (South of Silver Springs State Park) outside of the State Park boundaries is recommended. This trail would provide a nearly direct connection between Downtown Ocala and the Cross Florida Greenway at the Marshall Swamp Trailhead.
5. The County should actively work with FDEP and the TPO to create additional trail connectivity to the south (CR314) that would enhance trail access from outside of the park, particularly access that would accommodate cyclists. Cyclist access into and through Silver Springs will require additional coordination with FDEP, but it would be key to allowing more interconnectivity with the park.
6. Any trail or park improvements conducted adjacent to the State Park or within the SSCRA should involve coordination between the City, County, and FDEP to ensure that integration of the three park systems is maximized to the fullest extent possible.
7. The Parks and Recreation Department should assist with discussions regarding changes to Silver Springs that would include more intense development or more active management roles for non-FDEP agencies to ensure that Parks and Recreation input is considered that would maximize the ability for residents and tourists to integrate their Silver Springs experience with the rest of the Parks system.
8. The County should participate in all discussions with FDEP about the level of parking reductions planned at the Park. The FDEP UMPA contemplates significant parking reductions, placing priority on those parking areas that were constructed over wetlands. The County must ensure that those discussions accommodate parking for tourists that will use
9. The County should support and encourage the creation of development standards within the SSCRA that enhance and support development that supports tourism and local resident use of Silver Springs.
10. The County should support and encourage the implementation of the SR40 Corridor Plan, which will enhance park visibility and access, as well as improve transportation patterns in the area.

Park Assessments

Park assessment sheets were created for the existing County park facilities to allow for a consolidated informational page about each of the parks. The information may be revised to include only existing information so they can be available online to visitors. The assessment sheets include information such as the address of the facility, updated photos of the facility, the new classification of the facility, amenities that are available there, information related to the park that was received through the public involvement process, and recommendations. The park assessments sheets also include estimated costs for improvements which are detailed in **Table 26**, Recommended Park Improvements, on page 162.

New Park Facilities

Since the start of this Master Plan, the Parks and Recreation Department has developed some on-going initiatives and acquired new park land. One of the new park lands is Ocala Park Estates. At this facility, it is recommended that the following enhancements and amenities be implemented:

- ⦿ Professional Services
- ⦿ Site Work
- ⦿ Building Construction
- ⦿ Parking Area
- ⦿ Site Amenities including a playground

The Department also acquired two park sites through donations: Westbrook and Ocala Crossings. These sites are a part of existing communities and should be developed to become new County parks.

Baseline Road Trailhead

Location: 4255 SE 58th Ave. Ocala, FL 34472

Size: 446.48

Class: Greenway

Current Usage: 252,487



Existing Facilities

Shared-use Path Trails
Concessions
Dog Friendly
Hiking/walking
Picnic Pavilion
Playground
Restrooms

Description

Baseline Road Trailhead is located southeast of Ocala in central Marion County. Though this is considered to be the main trailhead, there are several other trailheads around this portion of the greenway including the Ocala Greenway Disc Golf at 64th Avenue Road Trailhead. The surrounding area is moderately to heavily populated with a moderate poverty level. This facility provides trail access to the Cross Florida Greenway, and the Marshall Swamp Trailhead approximately 2.5 miles to the north. The trailhead is very well maintained and the amenities are in very good condition. The parking areas and trails are paved with few signs of wear. Amenities are connected via paved paths, increasing the accessibility and ease of use at this facility. The seating areas and playground have limited tree cover, but nearby structures provide additional shelter. This facility is maintained through an agreement with the Office of Greenways and Trails and Marion County.

Public, Stakeholder, and Survey Input

Participants in the stakeholder engagement process indicated that they would like to see several improvements to the trailhead. Additional restrooms, parking, and pavilions were requested additions to the park. Additionally participants desired to see improvements to the playground and trail surface, and the installation of a splash pad for children.



Baseline Road Trailhead

Safety

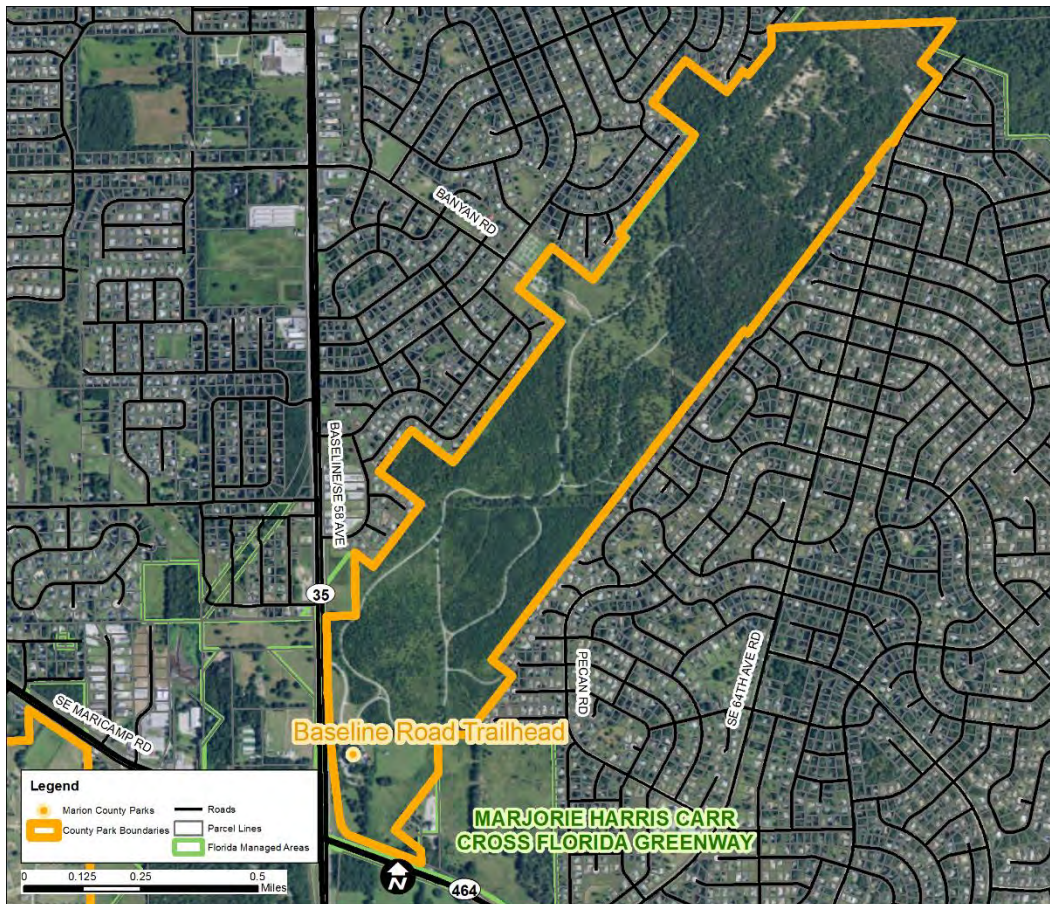
Vandalism is a major problem at this facility. The trail area is surrounded by dense tree lines and is not illuminated because the trail is a natural ecosystem corridor.

Recommendations

Increased parking is recommended near the turnaround area and along the entrance edge. A splash, shade structure over the playground, and replacing the playground equipment is also recommended. Replacing the safety surface is another recommendation for this facility. Resurfacing the trail at this facility is also needed.

Cost Estimates

\$2,735,000



Bellevue Sportsplex

Location: 6501 SE 107th St. Belleview, FL 34420

Size: 80.64 acres

Class: Sportsplex

Current Usage: 290,180



Existing Facilities

- Baseball/softball
- Basketball
- Concessions
- Football
- Playground
- Restrooms
- Soccer
- Tennis

Description

Bellevue Sportsplex is located in the Bellevue city limits within south Marion County. The surrounding area has moderate to high population with low to moderate poverty levels. The primary service of this facility is providing sports fields/courts and open space. The fields/courts appear well maintained and in generally good condition with some exceptions. The supporting structures, maintenance areas, dug outs, playgrounds and pavilion areas are showing signs of wear and rusting. The parking areas are generally unpaved, but do have a paved designated handicap parking area. Generally, the park is connected through a series of paved and dirt paths leading between the fields and out to the parking areas. The restroom facilities at the soccer fields are portable and located at the front of the soccer fields creating an unpleasant arrival to the fields.

Public, Stakeholder, and Survey Input

Participants indicated they would like to see increased maintenance to the ball fields, more lights, a roof for the batting cage and bleacher area, better parking conditions, and additional food options at the concession stands. Participants also indicated that the park is in need of new equipment and design changes to increase the usability of the facility. Additionally, it was requested that this facility be used to draw regional and national sports tournaments into the area. It is recommended that a market study be conducted to verify whether a sports tournament facility can be sustained in this area of the state.



Belleview Sportsplex

Safety

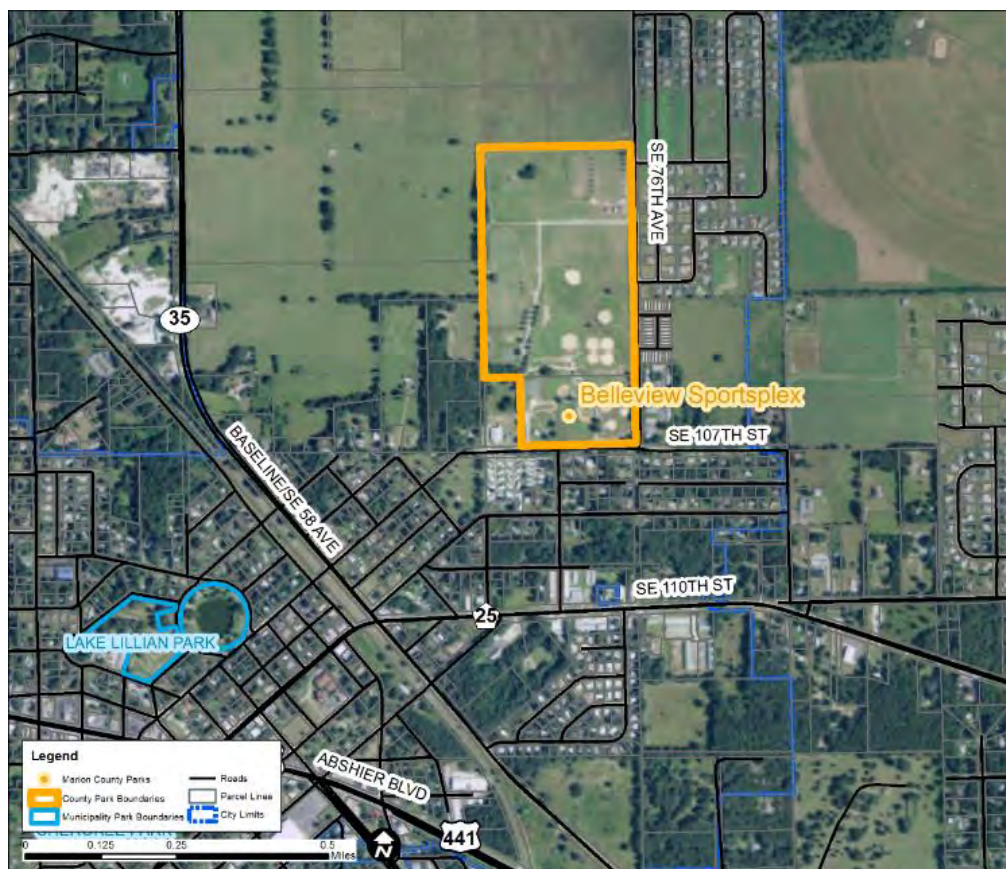
The facility is generally open and lights are onsite, creating a safer park environment. Several of the structures, including the playgrounds are showing signs of wear and even rust which poses safety concerns. Much of the park is unpaved, with dirt paths which may cause accessibility issues. The designated handicap parking areas appear uneven and are not likely compliant with ADA standards.

Recommendations

An overall long term phased plan is needed at this sportsplex. The south driveway needs to be graded and improved and the playground at the south should be upgraded and the fencing should be removed. The entry building should be relocated and parking should be established for it. All parking at the facility needs to be improved and parking should be added near the tennis courts. Lighting should be upgraded at the basketball courts. The maintenance yard should be moved to the perimeter of the facility. It is recommended a multiuse trail be built around the perimeter of the park and trees should be placed along the edge for improved pedestrian access and recreation. Upgrading the football and cheerleading storage buildings is recommended. Bleachers need to be upgraded to current standards and overall access into the park should be improved. Reconfiguration of the field layouts are recommended as many of them have spectator's backs to other fields. Buildings should be painted and the electrical system should be assessed and repaired.

Cost Estimates

\$10,920,000



Benjamin Louis VanDurren Park

Location: 918 NW 120th Ave. Ocala, FL 34482

Size: 12.57 acres

Class: Neighborhood

Current Usage: N/A



Existing Facilities

Trail

Description

This park is located in western Marion County between SR 40 and CR 464. The surrounding area consists of primarily residential development with a moderate population, and a high percentage of poverty. The park facility consists of a small grass parking area leading to a natural surface trail through the park. This property was donated to Marion County in August 2004, with the intent that a trail be constructed to promote environmental learning.

Public, Stakeholder, and Survey Input

Benjamin Louis VanDuuren Park was not mentioned specifically by the participants, but feedback requesting regional parks in the nearby area was received.



Benjamin Louis VanDurren Park

Safety

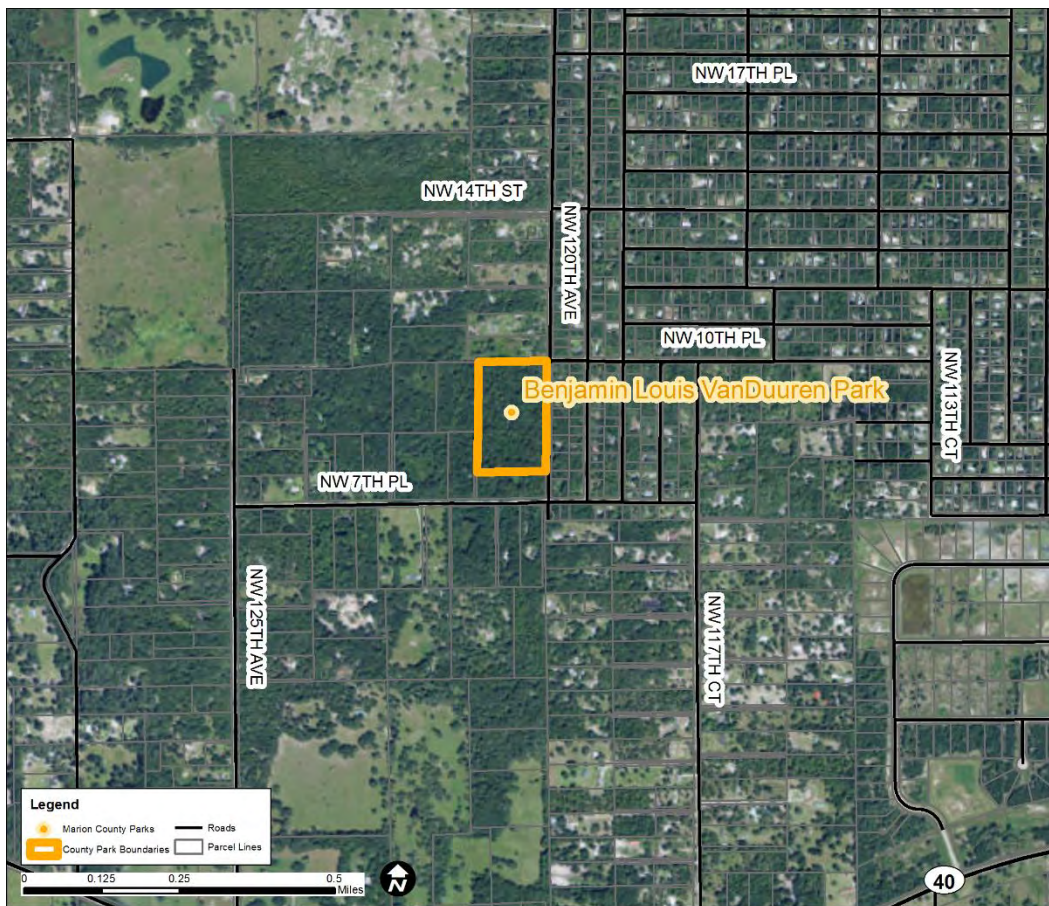
This park has been left very natural, and no lights are present at the facility, so caution should be taken in low light conditions. The lack of paved or compact surfaces, limits the accessibility of the park.

Recommendations

There are no recommendations for this facility as it is a natural park area.

Cost Estimates

N/A



Blue Run of Dunnellon Park

Location: 19680 E. Pennsylvania Ave. Dunnellon, FL 34432

Size: 32.44 acres

Class: Special Use

Current Usage: 81,984

Existing Facilities

Hand Launch
Hiking/walking
Dog Friendly

Description

Blue Run of Dunnellon Park is located within the Dunnellon City limits within southwestern Marion County. This park provides users with a paved trail and water access to the Rainbow River. The park is well maintained and the amenities are in good condition. The parking and trail areas are appropriately paved and clean. A designated ADA parking area is available as well as an accessible portable restroom facility. The water access is of wood construction with non-slip strips and railings to help reduce slips/falls in the area. The nearby Rainbow River is one of the area's major natural economic drivers drawing tens of thousands of visitors each year. The Cross Florida Greenway is directly adjacent to the park allowing for regional trail access. This facility is the exit for the tubers from KP Hole Park. The Marion County Parks and Recreation Department manages this Dunnellon-owned park through an agreement with the City of Dunnellon.

Public, Stakeholder, and Survey Input

Through the public engagement process, participants indicated that they would like to see improved restroom facilities, a picnic area with tables, and shelters over the park exhibits. Additionally participants indicated that they would like to see a pedestrian bridge developed to improve the connection between Dunnellon and the park over the Rainbow River along Pennsylvania Avenue. The purchase of nearby private property inholdings were also recommended to increase the contiguous conservation area along the Rainbow River Corridor.



Blue Run Park of Dunnellon

Safety

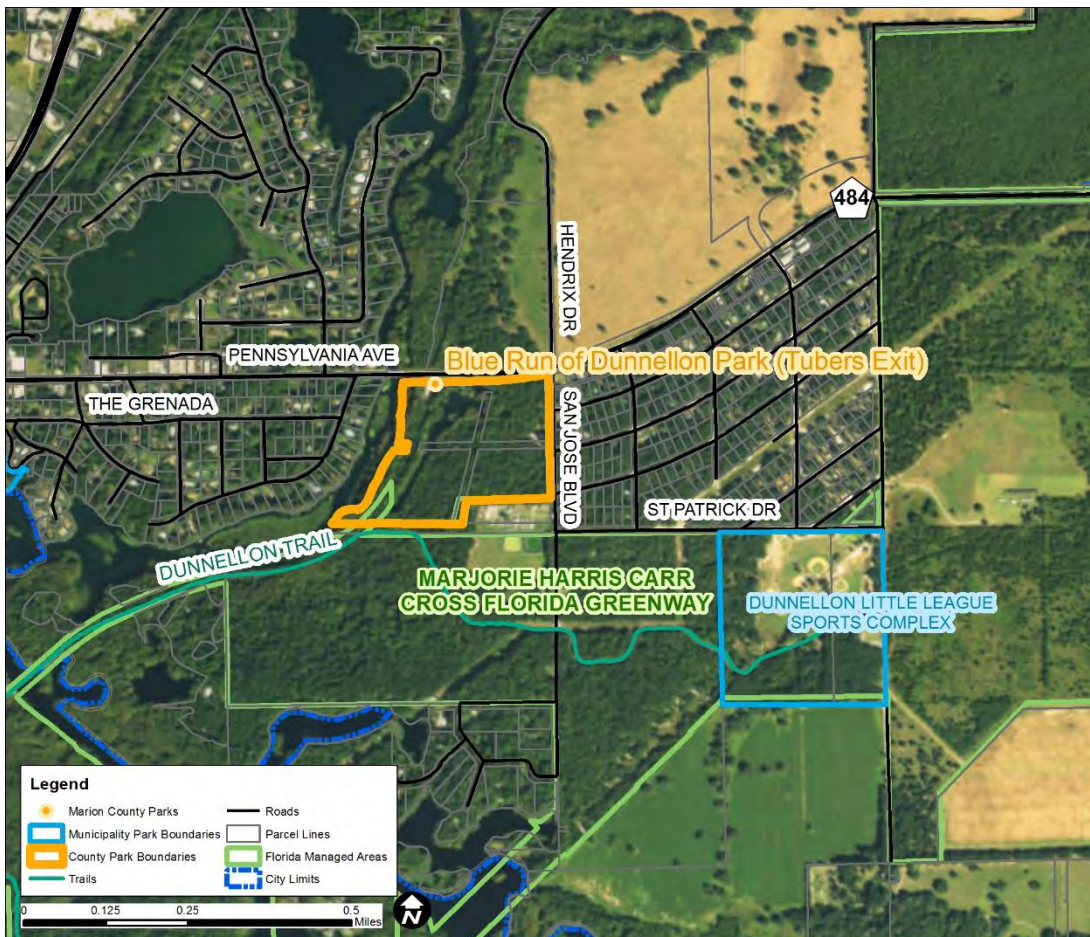
The parking and hand launch areas are generally open, but the trail areas are bordered by dense tree lines potentially raising safety concerns. The park receives a high number of visitors throughout the year which likely deters criminal activity from occurring onsite. The hand launch area is an inherent safety concern and may lead to slips/falls. Lighting is not present at the facility leading to safety concerns in low light conditions.

Recommendations

More permanent restrooms are recommended at this park as well as a pavilion and/or picnic benches. A pedestrian bridge over Rainbow River is to be completed by the Ocala/Marion County TPO.

Cost Estimates

\$1,425,000



Brick City Adventure Park

Location: 1211 SE 22nd Rd. Ocala, FL 34471

Size: 35.37 acres

Class: Community

Current Usage: 178,432



Existing Facilities

- Bleacher
- Activity Center
- Dog Friendly
- Football Field
- Hiking/walking
- Pavilions
- Picnic Tables
- Playground
- Restrooms
- Track
- Multi-Use Field
- Caving
- Low Ropes Course

Description

Located within southern Ocala, the Brick City Adventure Park is surrounded primarily by residential development and assisted living facilities, as well as the nearby school St. John Lutheran School. The park is located in an area of low poverty levels with a low to moderate population. Several of the amenities are becoming worn and may require replacement in the near future. The noticeably worn amenities include the concessions area/building, and the playground equipment. A quarry is located at this park but is not currently open. Landscaping and signage appear appropriate and inviting for this park facility. Bleachers and an activity center are present to accommodate sports fans or users holding their own events within the center. This park also offers guided adventures through the quarry and is the meeting area for several of the Department's recreational programs.

Public, Stakeholder, and Survey Input

Public participants suggested resurfacing of the track, reopening the quarry (with safety improvements) increasing the number of restrooms, and adding another pavilion. Individuals expressed that the Marion County website displays incorrect information about this park. Stakeholders also requested to see an additional neighborhood park to the south near SE 38th Street.



Brick City Adventure Park

Safety

Lighting and security cameras are onsite creating a sense of safety for patrons. Currently the bleachers, fields and track areas are not fenced off, leading to potential use after hours. Use of the park outside of regular hours may increase liability for injury or vandalism. ADA accessibility may be a concern in some areas of the park, but currently handicapped parking is available. The picnic areas and playground are not ADA accessible.

Recommendations

The parking area needs to be stabilized to reduce additional erosion. An accessible path from the parking lot to the pavilions and restrooms is recommended. The restrooms located near the quarry should be closer to the playground. The addition of some ADA picnic tables are recommended. A larger paved area, possibly with tables, is recommended near the concession building. Repaving the track surface and adding a new ADA route to track is recommended. New concession building are recommendations for the future.

Cost Estimates

\$785,500



Carney Island Recreation and Conservation Area

Location: 14215 SE 115th Ave. Ocklawaha, FL 32179

Size: 601.36 acres

Class: Regional

Current Usage: 165,860



Existing Facilities

Beach
Boat Ramps
Concessions
Natural Surface Trails
Hand Launch
Hiking/walking
Horseshoes
Monofilament Disposal Area
Picnic Pavilion
Picnic Tables
Playground
Restrooms
Swimming
Volleyball

Description

Located along the western edge of Lake Weir, the Carney Island Recreation and Conservation Area is a large regional park with several amenity types. The park has picnic tables, restrooms, and open space for passive recreation, as well as boat launches, and volleyball facilities for those who are looking for a more active experience. The park is located in a lightly populated area, increasing the possibility of wildlife viewing from one of the park's trails. There is a large boat launching area as well as a paved parking area for both trailers and vehicles. The boat and kayak launching capabilities of this park allow for linkages with additional Marion County park facilities located along the lake. A fee is required for users to gain access to this park. There are many picnic tables and several covered pavilion areas which may be used for relaxing or holding events. ADA accessible tables and pathways are present at the park, increasing the ease and number of individuals who can visit. Much of the park has shaded or covered areas allowing refuge from the sun, but there are many open areas as well. This park has amenities that serve individuals and large groups alike. It is important to note that Lake Weir amenities and trails are very different when compared to Little Lake WEIR.



Carney Island Recreation and Conservation Area

Public, Stakeholder, and Survey Input

The public indicated that a fishing area within the park should be created, and bicycle rentals should be considered. It was also recommended that the county purchase the private property inholdings located near the park to increase the continuity. The inclusion of a paved bicycling and dog walking facility was requested in the area nearby.

Safety

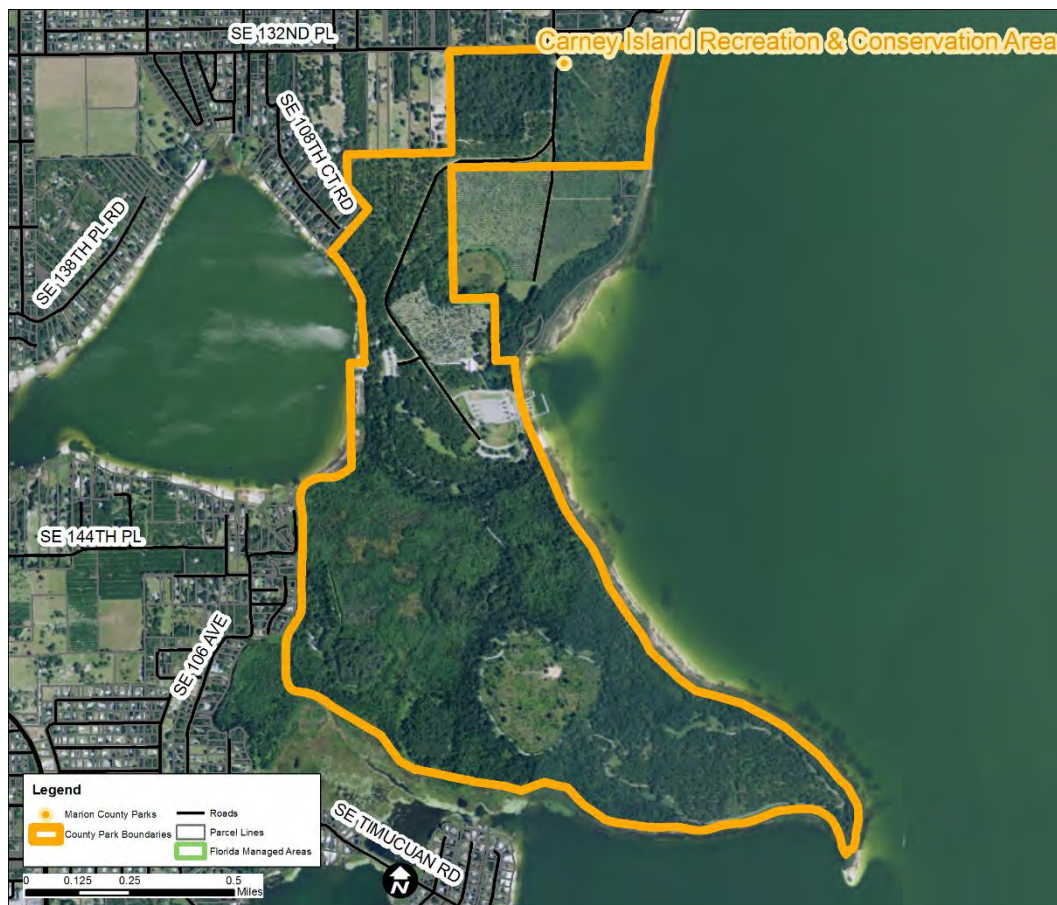
This park has plenty of shade trees covering the recreation areas. The trail areas have been left more natural within dense woodlands.

Recommendations

It is recommended that the sand volleyball court be upgraded at the first recreation area after entering the park. The paint should be touched up on the playground here as well. Adding benches at the new pavilion near the boat ramp is also recommended if not already planned. Adding designated mountain biking trails is also recommended and this can be coordinated with the National Mountain Biking Association or other mountain biking groups. The addition of a fishing platform and replacement of the floating dock system is recommended. Slope stabilization at Little Lake Weir is also recommended.

Cost Estimates

\$546,000



Coehadjoe Park

Location: 4225 NE 35th St. Ocala, FL 34479

Size: 91.1 acres

Class: Community

Current Usage: 87,648



Existing Facilities

Basketball
Hiking/walking
Horseshoes
Picnic Pavilion
Picnic Tables
Playground
Racquetball
Restrooms
Tennis
Volleyball
Wildlife

Description

Coehadjoe Park is located northeast of Ocala within central Marion County. The surrounding area is lightly developed with low to moderate population and poverty levels. The park itself provides amenities for sporting activities but it has been generally left in a natural state. This area was once home to a Seminole Indian tribe and has been named after one of their Chiefs, King Coe Hadjoe. The park amenities appear to be well maintained and in good condition, the trail and pavilion areas appear to be in the best condition.

Public, Stakeholder, and Survey Input

Through the public engagement process, participants indicated that the park is very secluded which led them to feel unsafe when using the facility. Participants also indicated that they would like this park to be pet friendly.



Coehadjoe Park

Safety

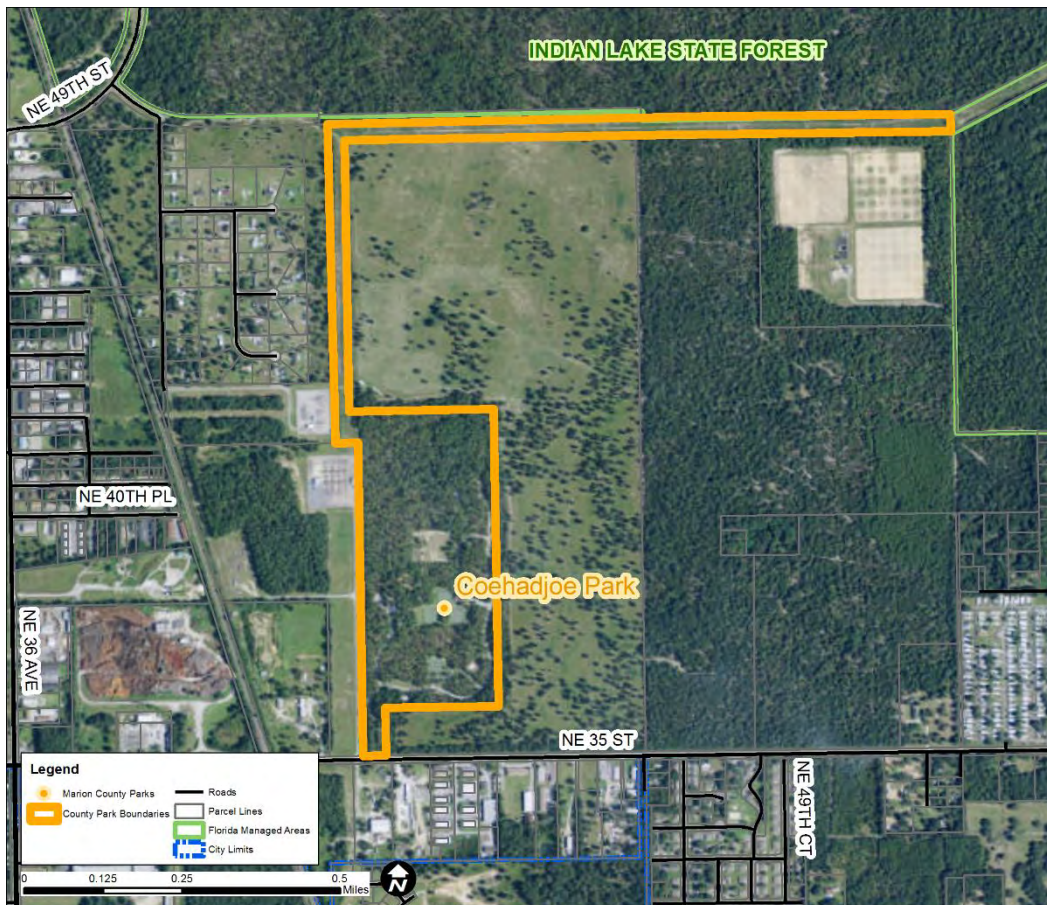
Much of the seating area, playground, and trail are within a wooded area with limited sight lines. Lighting is not present along the trail network, leading to increased safety concerns in low light conditions. Public participants indicated that the seclusion of the park makes them feel unsafe.

Recommendations

Paths should be constructed between the different facilities to allow for better connectivity. The inclusion of lights at the facility may help deter criminal activity and make visitors feel safer. Construction of pickleball courts and Phase II of the Wildcat Play Area.

Cost Estimates

\$265,000



Cougar Community Park

Location: 11430 NE 147th St., McCoy, FL 32134

Size: 4.2

Class: Neighborhood

Current Usage: 10,707

Existing Facilities

Baseball/softball
Basketball
Picnic Table
Playground
Restrooms
Picnic Pavilion

Description

This park is located southwest of the intersection of CR 315 and CR 316 in northeastern Marion County near in Fort McCoy. The nearby areas are primarily comprised of residential development with several nearby churches within ½ mile of the park. The Eureka Boat Ramps are located just a short drive to the east. The park is surrounded by areas of low population with low to moderate poverty levels. This park has a mix of well shaded and open areas, catering to many users. Visitors will find the picnic areas, playground and pavilion in generally good condition, and primarily within the shaded areas of the park. The baseball field and basketball court appear to be in good condition indicating that the park is regularly maintained. The parking area is paved but is lacking designated handicap parking spaces. This facility caters to users who are looking for a more active or relaxed park experience. The baseball field and basketball court allow for organized sports or group events while the shaded picnic and pavilion area provide a location for individuals or groups to relax. The baseball/softball field is rudimentary in that it consists of a back stop fence in a nearby field.

Public, Stakeholder, and Survey Input

Cougar Community Park was not specifically mentioned through the stakeholder engagement process.



Cougar Community Park

Safety

The park appears to be well maintained with clear pathways and shaded areas. The parking area does not have designated handicap parking areas which may lead to accessibility issues. No lights are present at the facility, so caution should be taken in low light or conditions.

Recommendations

ADA parking restriping and signage is recommended. A replacement "rules" sign is also recommended. Expansion of the playground equipment is also recommended. ADA parking areas should be designated. Replacement of chainlink fence at ballfield is recommended.

Cost Estimates

\$42,000




Eureka East and West Boat Ramps

Location: 15698 NE 152nd St. Fort McCoy, FL 32134;
15395 NE 154th St. Fort McCoy, FL 32134 (west)

Size: 14 acres (east); 8 acres (west)

Class: Water Access

Current Usage: 26,204 (east); 31,577 (west)



Existing Facilities

Boat Ramps
Fishing
Hand launch
Monofilament Disposal Area

Description

The Eureka East and West Boat Ramps, provide facilities for both motorized and non-powered watercraft launching to the Ocklawaha River. This facility allows fishing, has a monofilament recycling container, and a trash can. This surrounding area is largely undeveloped with a low population density. Located in northeastern Marion County, this boat ramp facility is located within the Cross Florida Greenway managed area and very near to the Ocala National Forest. This facility provides access to the Ocklawaha River system which is an Aquatic Preserve. The park is largely unpaved and undeveloped creating a more natural experience. These parks provide the basic needs of boat launch facilities. The parking capacity is limited, and parking spaces are undesignated. Both properties are state owned but have been under lease and management of Marion county since 1977.



Public, Stakeholder, and Survey Input

The Eureka Boat Ramps were not specifically mentioned within the stakeholder outreach.



Eureka East and West Boat Ramps

Safety

The surrounding area is largely undeveloped creating mostly isolated facilities. The boat ramp area itself is cleared and mostly level, but the dense tree lines nearby may lead to increased safety concerns when the area is not in heavy use. There are no lights at this facility increasing the danger in low light conditions.

Recommendations

Upgrading the parking area at Eureka East is recommended. ADA improvements to boat ramps and repairing the boat ramp at Eureka West is recommended.

Cost Estimates

\$175,000



Flemington Community Park

Location: 18200 N HWY 329 Flemington, FL 32667

Size: 14 acres

Class: Neighborhood

Current Usage: 28,490



Existing Facilities

Baseball/Softball
Basketball
Hiking/Walking
Picnic Pavilion
Picnic Tables
Playground
Restrooms
Tennis
Volleyball

Description

Flemington Community Park is located in northwestern Marion County. The surrounding area is lightly developed with a moderate population. This park and amenities appear well maintained. The seating and pavilion playground areas are within a shaded area beneath trees. The park trail which leads into the nearby tree line, offers a natural walking/hiking experience. The sporting areas are well maintained, both the tennis and basketball courts are in good condition. The baseball/softball field is rudimentary in that it consists of a back stop fence in a nearby field. This park has a paved parking area, with a designated handicap parking space. A designated path leads users to the playground/seating area and restroom facilities.

Public, Stakeholder, and Survey Input

Public identified the desire for a natural surface cycling trail.



Flemington Community Park

Safety

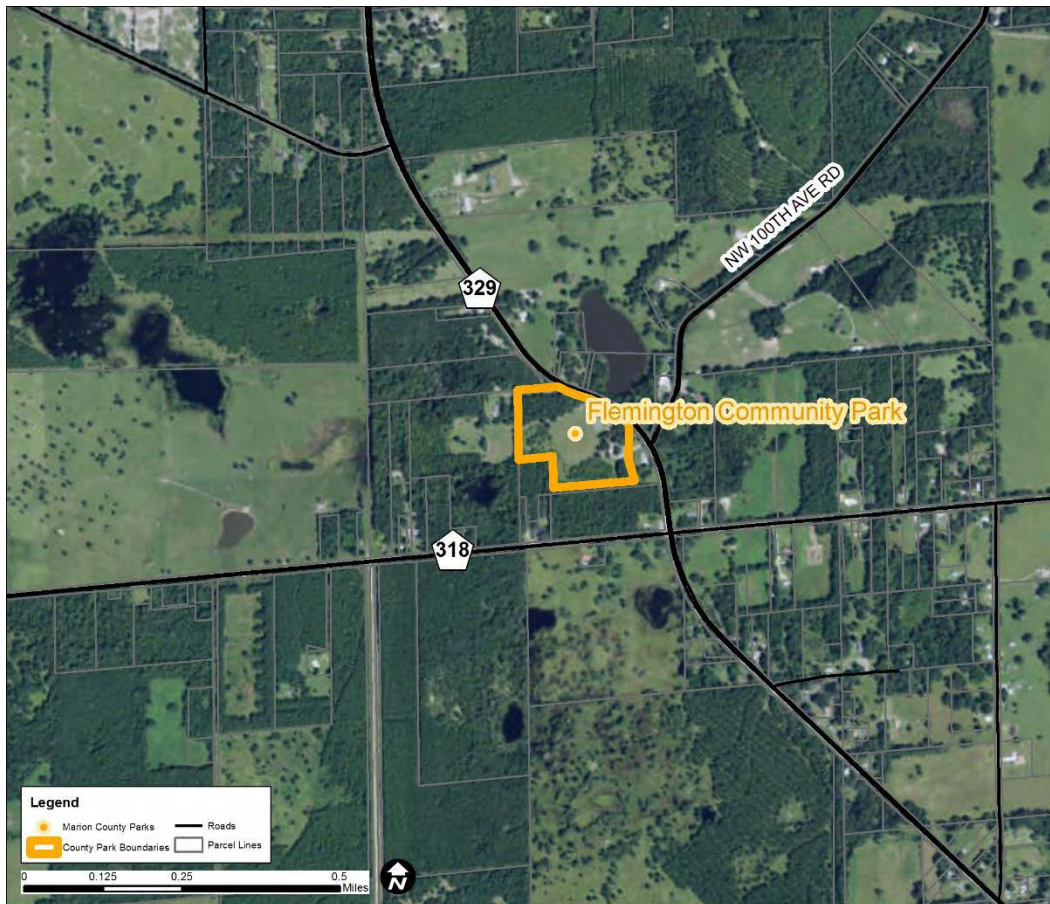
User areas apart from the trail itself is within the woods and has been left very natural. Sightlines in the seating and sports areas are primarily open and only broken by the trees. Leaf piles in the seating areas may be considered for removal as piles may draw wildlife such as snakes into the playground area.

Recommendations

An ADA path should be constructed to allow access to the picnic pavilion. Adding updated benches at the tennis court is also recommended. The sand volleyball should be restored or the posts should be removed.

Cost Estimates

\$24,000



Forest Community Center at Sandhill Park

Location: 781 S. HWY 314A, Ocklawaha, FL 32179

Size: 15.28 (Sandhill Park)

Class: Neighborhood

Current Usage: 95,256



Existing Facilities

Community Center
Hiking/walking
Playground
Wildlife
Benches

Description

This facility is located in eastern Marion County, located adjacent to the Ocala National Forest. The primary focus of this park is to provide a community center for public use. This community center is within Sandhill Park where there are covered picnic tables, trails, and a playground. Just to the north is commercial development accompanied by light residential development to the south, but all other directions are primarily undeveloped and/or natural areas. The park is located very near to commercial development along SR 40 and several residential developments, which may provide easy access to the facilities. The surrounding area is moderately populated with generally low poverty levels. The park has a paved and unpaved parking area with one identified handicap parking space in the unpaved area and two ADA spaces in the paved area. Of the two picnic tables, one is ADA accessible, improving the accessibility for mobility impaired individuals to use the park. The community center is in good condition and the park appears to be well maintained and as well.

Public, Stakeholder, and Survey Input

The public indicated that they would like to see the addition of a dog park and dog bag stations, increased parking, and a basketball court implemented at the facility. It was also requested that the trailhead and trail systems within Sandhill Park be completed. Additionally, it was suggested that the county purchase the wedge of private property between the park and the national forest.



Forest Community Center at Sandhill Park

Safety

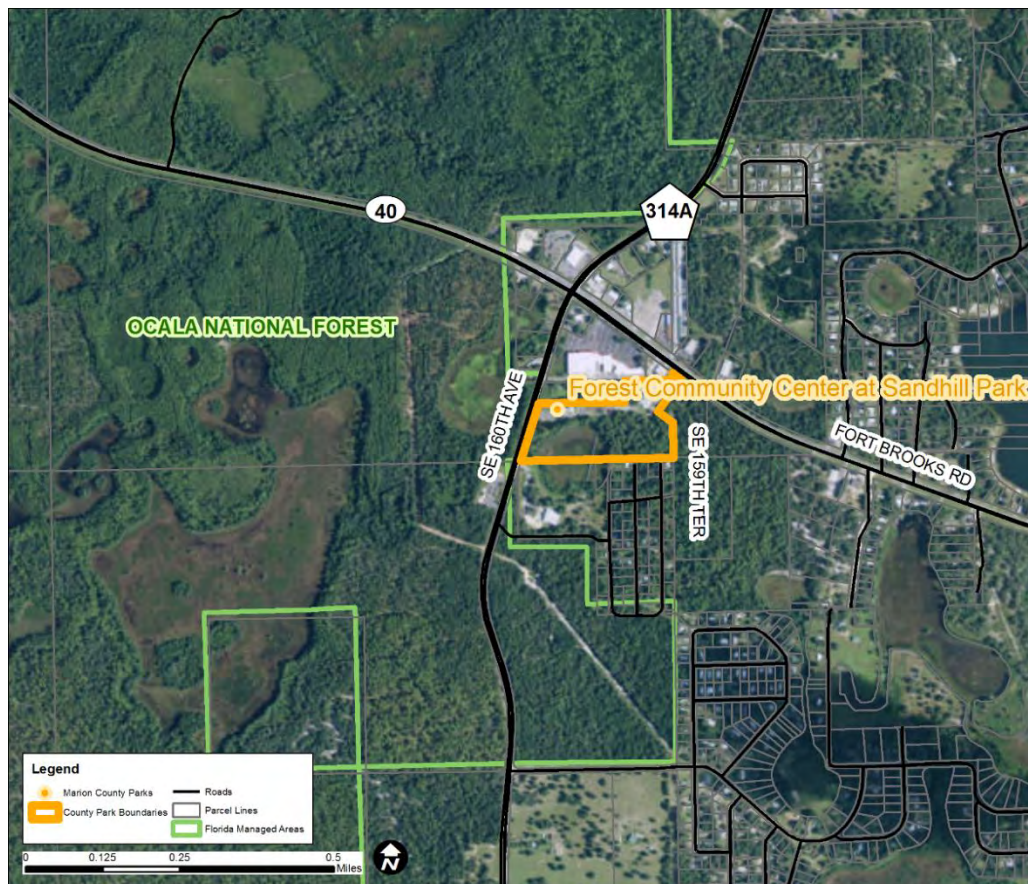
The community center has been maintained and remains in good condition. Sandhill Park appears rather open near the playground and pavilion area with dense tree lines bordering each side. The park is located nearby to several civic services including a sheriff's substation, improving the overall safety of the area.

Recommendations

An extra pavilion at this park and cutting in the treeline to the south side of the playground to add some benches is also recommended. The possible addition of a dog park in the undeveloped area to the east of the playground is also something that should be considered. Completion of the Sandhill trail system should also be a priority, as mentioned by public participants. Paving the overflow parking lot is also a priority for this facility.

Cost Estimates

\$242,000



Fort King National Historic Landmark

Location: 3000 SE Ft. King St. Ocala, FL 34470

Size: 37.94 acres

Class: Special Use

Current Usage: N/A



Existing Facilities

Heritage Center
Interpretive Trail
Picnic Tables

Description

The Ft. King National Historic Landmark is located in eastern Ocala in central Marion County. This location serves as a memorial to the soldiers and Native Americans who fought at this location during the Seminole War. The property was designated as a National Historic Landmark in February of 2004. The site is co-owned by the City of Ocala and Marion County with primary management and programming conducted by the City. The park is located in a lightly developed area of Ocala with a low poverty level and low to moderate population levels. The park has recently undergone repairs and refurbishment, many of the amenities have been improved to better serve visitors. The Fort King Heritage Association, a non-profit organization, is working with Marion County and the City of Ocala towards rebuilding a replica fort at the site. Extensive archeological work continues in this site.

Public, Stakeholder, and Survey Input

Fort King National Historic Landmark was not specifically mentioned during the stakeholder engagement process, but participants did indicate the desire to see an additional neighborhood park south of the location near SE 38th Street.



Fort King National Historic Landmark

Safety

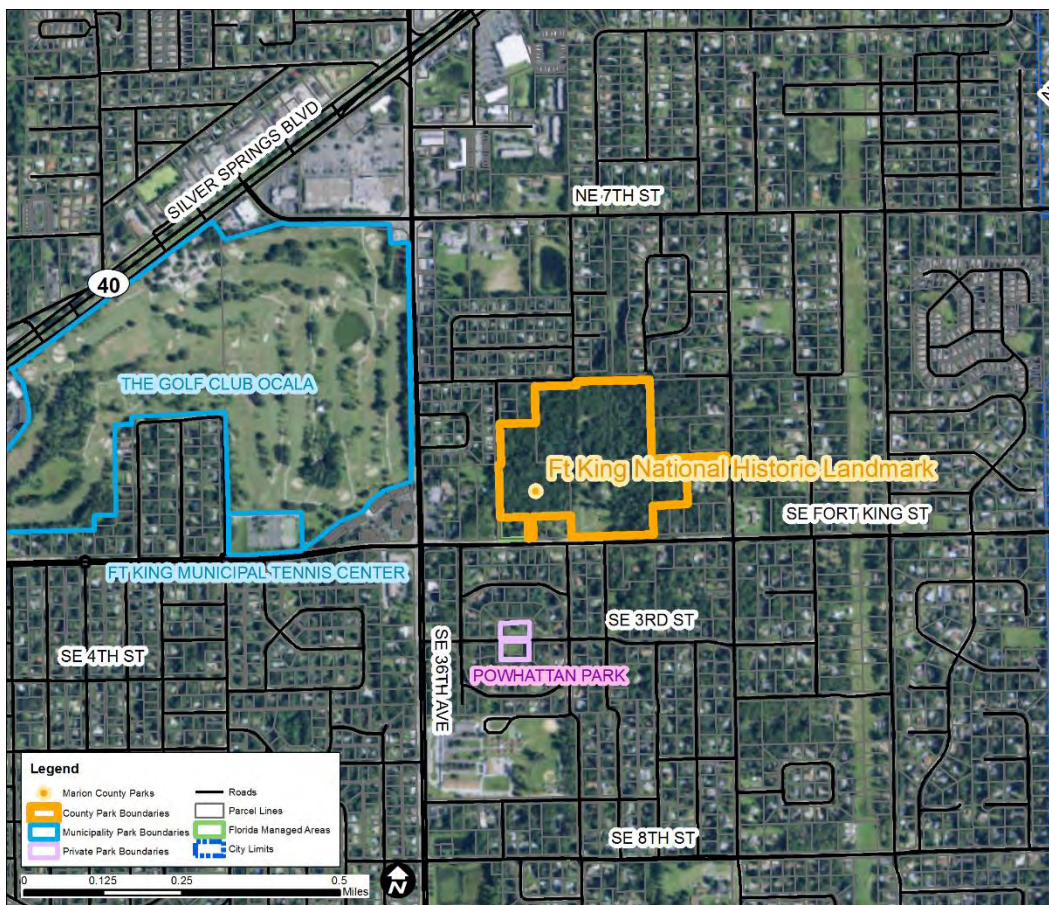
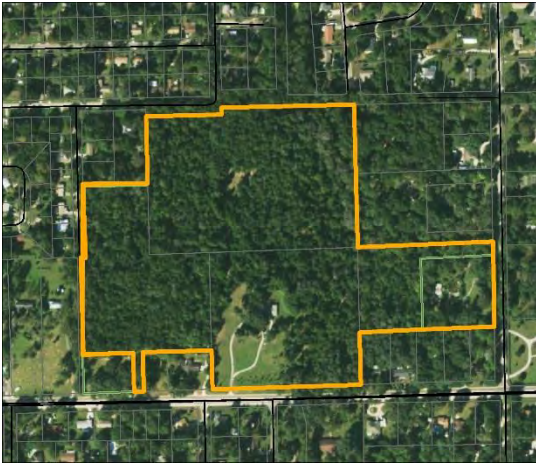
The park has undergone refurbishment to improve the amenities, and improving safety. The park is generally open with some areas located with the tree line. The surrounding area has a limited population but relatively low poverty levels which may decrease the potential for criminal activity.

Recommendations

The County should work with the City and the Fort King Heritage Association in helping to assist with completion of the overall plans created for the site. The County can help assist in the direction of the capital improvements program. The Master Plan for the landmark include amenities such as a visitor center, parking lot and bus parking lot, and historic building replica site.

Cost Estimates

\$3,300,000



Gores Landing

Location: 13800 NE 98th St. Ft. McCoy, FL 32134

Size: 118 acres

Class: Special Use

Current Usage: 12,446



Existing Facilities

- Boat Ramps
- Camping
- Fishing
- Hand launch
- Monofilament
- Picnic Tables
- Restrooms
- User Fee
- Wildlife

Description

Gores Landing is located in northeastern Marion County within the Cross Florida Greenway and very near to the Ocala National Forest. The site offers primitive camping, restrooms, picnic tables, and a boat launching facility that provides access to the Ocklawaha River. The surrounding area is primarily conservation lands with a small population nearby. There is a users fee per vehicle to access the property and a fee per site/per night for camping. This facility is state-owned but has been under Marion County management since 1966.

Public, Stakeholder, and Survey Input

The public has indicated that they would like to see improved kayak access at this facility.



Gores Landing

Safety

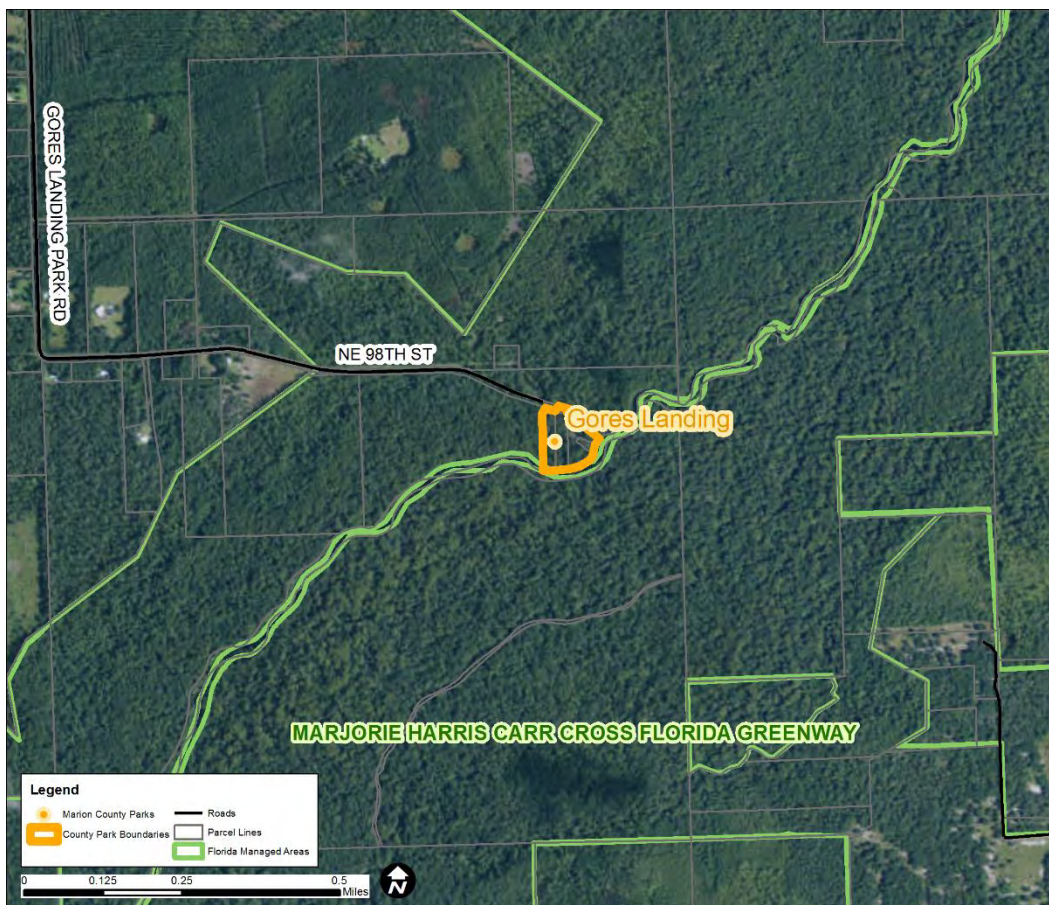
This park is a secluded location away from the roadway and populated areas leading to increased potential for vandalism. The park is generally unpaved leading to slip/fall concerns. No lights are present at the facility, so caution should be taken in low light or nighttime conditions.

Recommendations

The boat ramp is very primitive and needs to be upgraded. A pavilion in the center of the park where existing tree cover is lacking is recommended. ADA signage is needed in the parking area. Construction of sleeping pavilions, new restrooms with showers, and upgraded sewage package plant are recommended to turn this facility in a blueway destination.

Cost Estimates

\$383,500



Hampton Beach

Location: 14600 SE 134th St. Rd. Ocklawaha, FL 34491

Size: 5 acres

Class: Special Use

Current Usage: 18,515

Existing Facilities

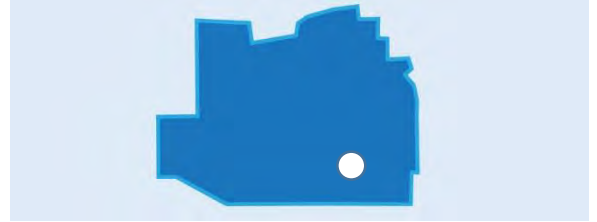
Beach
Picnic Tables
Restrooms
Swimming
User Fee

Description

Hampton Beach is located on the eastern shore of Lake Weir in southeastern Marion County. The park is surrounded by both natural areas and light residential development. The areas closest to the lake have low poverty levels, but the poverty level increases further from the shoreline. Generally speaking this park serves the primary role of providing public swimming access to Lake Weir, in an area that has primarily private property nearby. The park appears well maintained and the seating areas seem appropriate for the number of people expected at the facility. The pavement and parking areas seem to be in moderate condition, with some areas needing repair. The designated handicap parking area is in need of repair. A small sand beach and marked swimming area provide water access. This park has the amenities to service groups or host outdoors events. There is a user fee at this facility.

Public, Stakeholder, and Survey Input

The stakeholder engagement process indicated that participants would like to see pavilion renting, and various improvements at this facility.



Hampton Beach

Safety

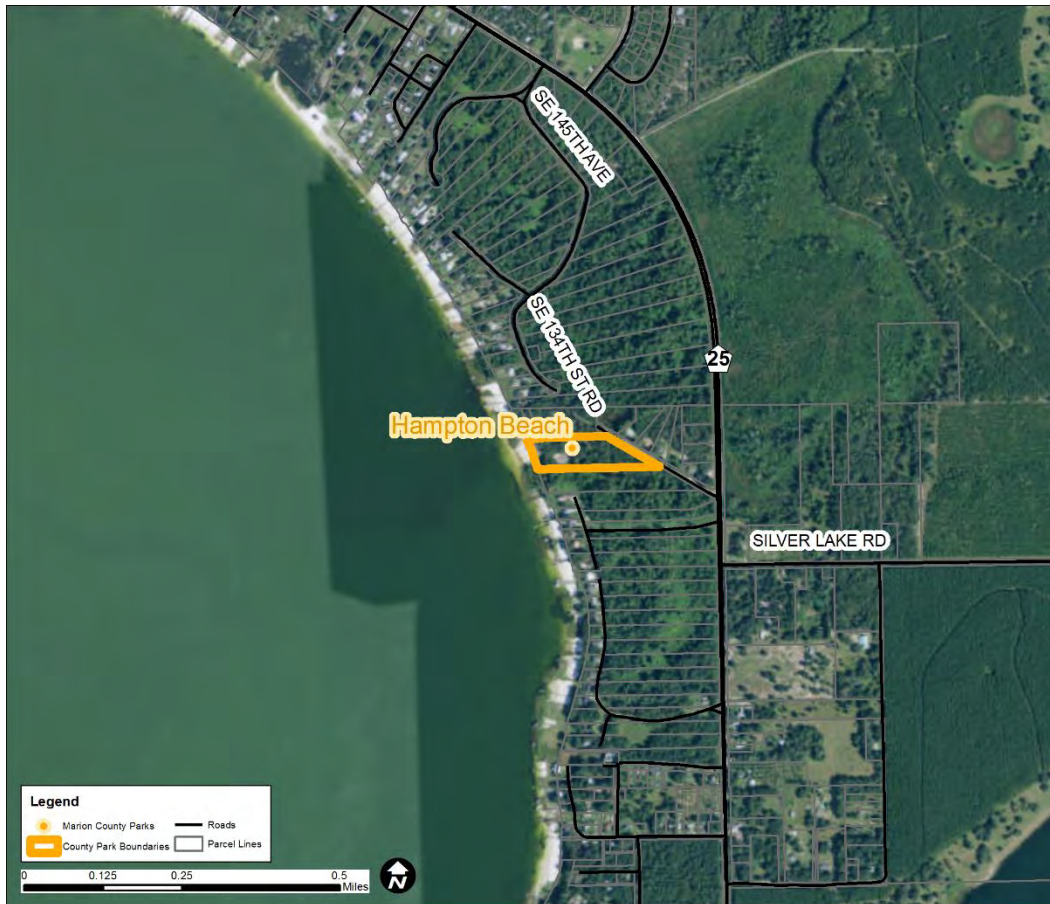
The park itself appears very open apart from the shade trees and supporting structures, which deters criminal activity. Lighting is not available in the seating or beach areas, posing safety concerns in low light conditions.

Recommendations

Removal of the electrical box and the railroad berm is recommended. Parking lot improvements are recommended including reconfiguring the parking lot as well as an accessible route to the picnic tables. ADA parking spots are also needed. A pavilion by the restrooms is a recommended addition.

Cost Estimates

\$206,500



Heagy-Burry Boat Ramp

Location: 5040 NW 191st Pl. Orange Lake, FL 32686

Size: 8.93 acres

Class: Water Access

Current Usage: N/A



Existing Facilities

- Boat Ramps
- Fishing
- Monofilament
- Picnic Tables
- Port-o-let

Description

This park is located in northern Marion County, just south of the Town of McIntosh along Orange Lake. The boat ramps is located within an area of low population, with a moderately high poverty rate. The park has a fishing pier, picnic tables, a monofilament receptacle and portable restrooms on site. The boat launch facility is rather rudimentary and appears to be cracking with age. The parking area is unpaved with no designated handicapped parking spaces. The fishing pier appears to be in good condition and is available for those who do not wish to venture out on the water. There are several picnic tables and a portable restroom facility available for individuals using this park. Generally speaking, this facility is used almost exclusively by those who are fishing or launching watercraft. This park does not have the amenities to draw users seeking a traditional park experience.

Public, Stakeholder, and Survey Input

The public suggested that the fishing area, and maintenance of the boat ramp be improved. Stakeholders indicated that they would like permanent restroom facilities instead of the portable restrooms on site. Nearby in the McIntosh area, participants indicated that the development of additional fishing, swimming, volleyball facilities, and a community park are desired.



Heagy-Burry Boat Ramp

Safety

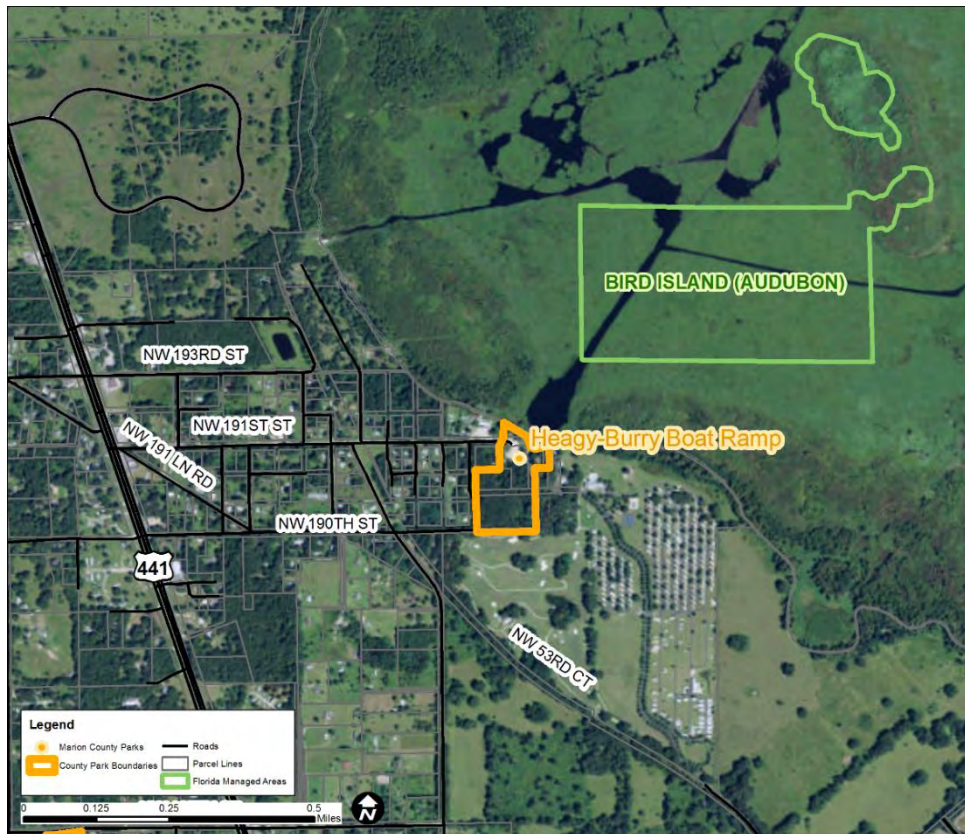
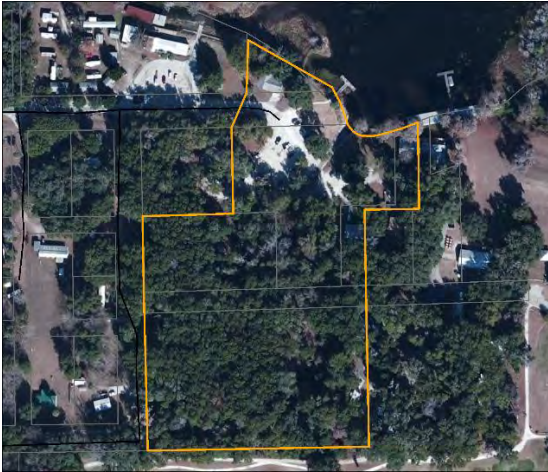
The boat launching facility is cracking and can be unsafe to use. The few areas that are paved seem to be poorly maintained and may be dangerous or decrease accessibility.

Recommendations

Vegetation removal is recommended along with dredging near the boat launch. Organization of parking and paving all parking is also recommended. Adding a permanent type of restroom is also recommended for the boat launch. Addition of a kayak launch and pavilion are recommended to enhance the facility. Demolition and replacement of the boat ramp, ADA improvements to boat ramp, retaining wall, relocation of fishing platform, paved parking facilities, drainage retention and treatment facilities, and ADA sidewalks and curb ramps are also recommended through existing design plans for the park. Many of these improvement are included in design plans already created for the facility.

Cost Estimates

\$1,504,081



Hope Boat Ramp at Sam Phillips Park

Location: 16050 SE 115th Ave. Weirsdale, FL 32195

Size: 10.69 acres

Class: Water Access

Current Usage: 26,015



Existing Facilities

Boat Ramps
Hand Launch
Monofilament
Picnic Tables
Restrooms
Park Pass Holder Exclusive

Description

Hope Boat Ramp is located on the shoreline of southern Lake Weir within southeastern Marion County. This boat ramp is located very close to the border of both Sumter and Lake Counties increasing the possibility that residents from those counties may purchase park passes. The surrounding area is primarily light residential with housing developments of moderate to high populations. The residential area nearby has low poverty levels. The primary purpose of this facility is to provide boating and kayaking access to Lake Weir. There are picnic tables and restrooms located at this facility but they are unlikely to draw visitors looking for a more traditional park experience. The parking and boat launching areas are paved, appear maintained and are in good condition. Some of the launching area is over grown and will require maintenance or dredging to increase its effectiveness. The boat ramps are available exclusively to Marion County Park Pass holders.

Public, Stakeholder, and Survey Input

Neither Hope Boat Ramp, nor the surrounding area were specifically mentioned during the stakeholder engagement process.



Hope Boat Ramp

Safety

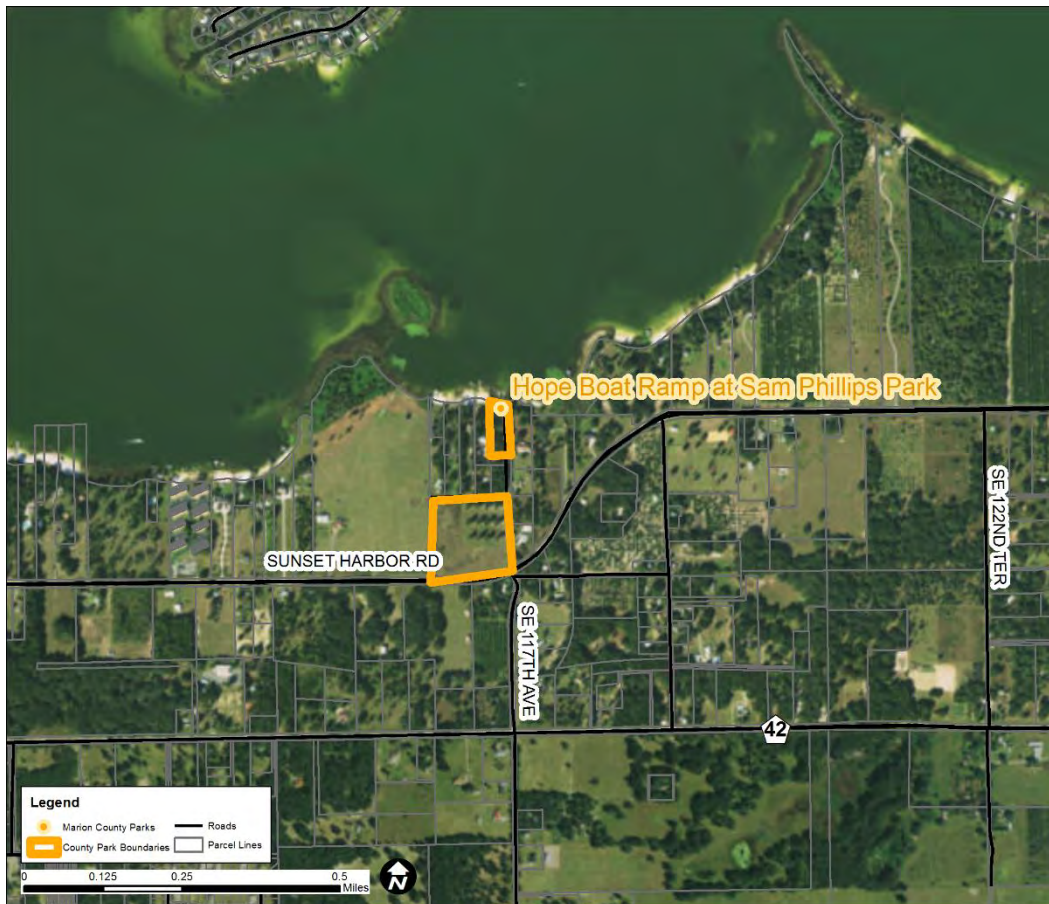
The park is located within a residential area with low poverty levels, is generally open, and well maintained decreasing the potential for criminal activity. The parking areas and pathways appear in good condition decreasing the likelihood of tripping hazards. The launching area does not have lights increasing safety concerns during low light conditions

Recommendations

The hand launch facility should be cleared to allow better water access.

Cost Estimates

\$5,000



Horseshoe Lake Park and Retreat

Location: 23532 NE 110th Ave. Orange Springs, FL 32134

Size: 200 acres

Class: Regional

Current Usage: 22,411

Existing Facilities

Beach
Cabins
Canoe Rental
Fishing
Hand Launch
Hiking/walking
Picnic Tables
Playground
Restrooms
Swimming
User Fee
Wildlife
Volleyball

Description

This park is located in northern unincorporated Marion County, very near to the Alachua County Border. The proximity to the border may lead to increased use from Alachua County residents. This park is a well maintained yet rustic retreat on the lake. The amenities have been kept in good condition, and provide the opportunity for a more natural park experience. The area is lightly populated with a moderate poverty level. A user fee per vehicle is required for the use of this park. Cabins and canoes are also available for rent at this facility. The rental options at this park make it a great location for corporate and private group outings. The park itself has trails and parking areas which are unpaved.

Public, Stakeholder, and Survey Input

Public input suggested the addition of a fishing pier and more rental pavilions at this location. Participants also indicated that they would like to see an additional regional park in the area just south of Horseshoe Lake Park.



Horseshoe Lake Park and Retreat

Safety

This park is located in a lightly developed area of the county leading to a lack of nearby pedestrian activity to deter criminal activity. The trees and buildings appear to be appropriately spaced to provide sufficient visual range while maintaining a natural feel. The unpaved parking area and paths throughout the area raise concerns for ADA compliance and accessibility.

Recommendations

An ADA path leading to the daily public restrooms is recommended. Paving accessible parking at the facility is also recommended. One cabin is ADA accessible so it is recommended that all cabins be retrofitted to become ADA accessible in the future. A long term recommendation is to evaluate the possibility of separating the daily use beach from the cabin rental beach. Available funding will have to be evaluated for this recommendation to be considered. An ADA accessible fishing platform is also recommended.

Cost Estimates

\$157,000



Independence Park

Location: 11699 SW 65th Ave. Rd. Ocala FL, 34476

Size: 40 acres

Class: Community

Current Usage: N/A



Existing Facilities

N/A

Description

This park is located in southwestern Marion County within the Cross Florida Greenway and is currently undeveloped with no structures or amenities. The property consists of open areas with low ground cover and other areas with dense mature pine trees, suggesting that it was formerly used for agriculture or farming. Marion County Parks and Recreation intends to develop a sports complex on the property with concessions, restrooms, sports fields/courts, playgrounds, and fitness/ADA accessible trail network. The Department is evaluating swapping this park space with the State of Florida for other land nearby on SW 49th Avenue.

Public, Stakeholder, and Survey Input

Independence Park was not mentioned specifically in the stakeholder engagement process, however several participants indicated that they would like to see the development of a regional park nearby. The development of a regional park to the west near SR 200 was requested by public participants.



Independence Park

Safety

This park is undeveloped and therefore the area should not be considered for safety analysis. The lack of use may lead to increased mischievous activity in the area.

Recommendations

Construction of a three-park dog park is recommended at this facility. A softball field, multi-generational playground, multi-purpose field, and pickleball courts should also be constructed at this site. Construction of a parking lot, sidewalk facilities, and trails will be needed at this site. Pavilions are also recommended.

Cost Estimates

\$545,000



John Van Fleet Sports Complex

Location: 14445 NE 14th St. Rd. Silver Springs, FL 34488

Size: 11.97

Class: Sportsplex

Current Usage: N/A

Existing Facilities


Baseball/softball
Pavilion
Picnic Tables
Playground
Restroom

Description

This facility is located in eastern Marion County, just north of SR 40 and located very near to the Ocala National Forest. The park is located near one school and a religions center, indicating that families are likely in the area to make use of this facility. Proximity to SR 40 allows for effective east/west transit to this facility potentially increasing the number of individuals driving to this area. There are four sports fields with lighting at the location. Additionally the park has bleachers, pavilions, picnic, playground areas, and restrooms available. The surrounding area has a low to moderate population and poverty levels. The park generally appears poorly maintained, regular use and age has left this facility in need of an update. The park has several seating areas with the majority of the shade coming from the two pavilions and the field dugouts. The parking is generally paved but overgrown, and has three designated handicapped parking spaces. This park is operated through an agreement with the East Marion Athletic Association.

Public, Stakeholder, and Survey Input

Neither John Van Fleet nor the surrounding areas were mentioned specifically within the stakeholder engagement process.



John Van Fleet Sports Complex

Safety

The bleachers are in poor condition and should be evaluated to ensure that they are safe for continued use. The sidewalks appear to be overgrown in areas creating potential concerns for individuals with mobility impairments. The area is generally open with increased activity during sporting events, which may deter criminal activity. The park appears unsafe for individuals visiting during the times without sporting events or crowds.

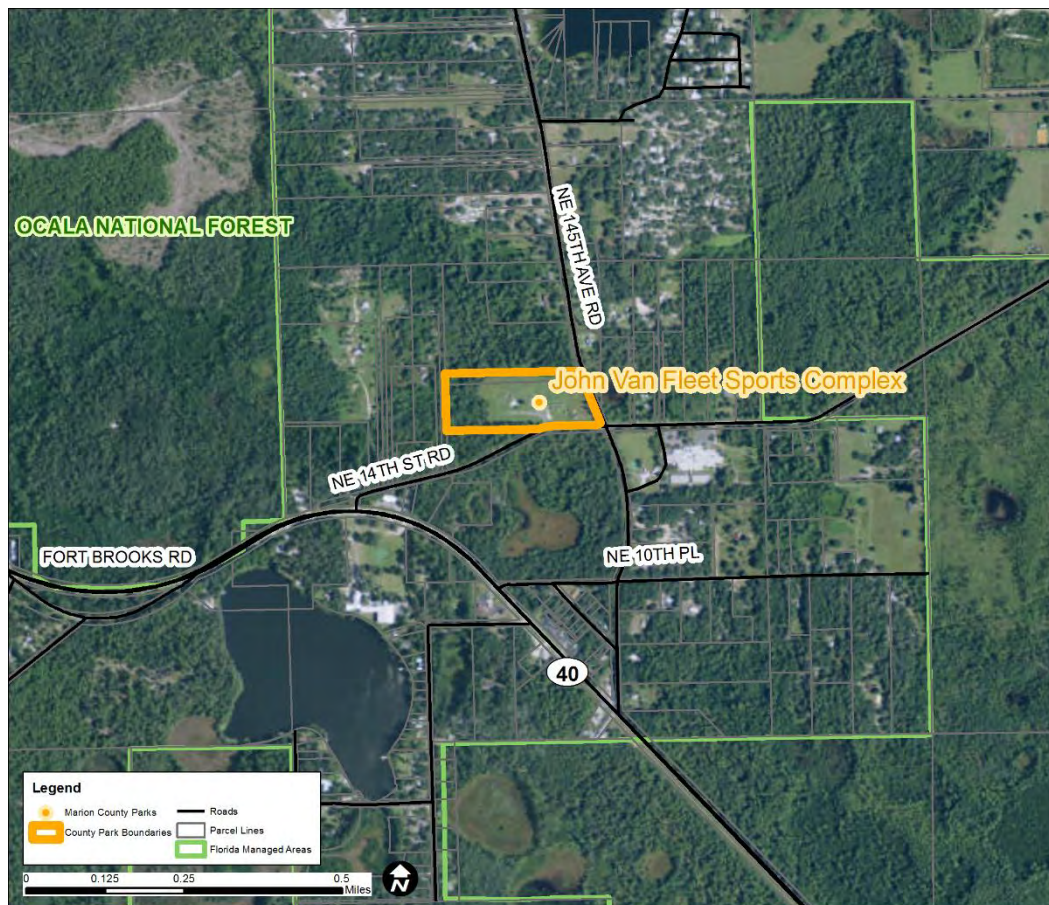
Recommendations

New bleachers should be added to the baseball viewing areas. A new patio cover near the concession area is also recommended. Replacing the picnic tables and possibly adding more is recommended. Restrooms should be available at the facility and the playgrounds should be moved to be closer to the fields and not near the parking lot and roadway. A playground cover should also be added. Parking lot improvements are also recommended. The maintenance of this facility was in very poor condition and it was apparent that it was not being completed properly. The County should consider the following options:

- Make it a County maintained facility again
- Develop maintenance standards for the facility

Cost Estimates

\$410,000



Kiwanis Beach

Location: 15380 SE 140th Ave Rd Lake Weir FL 32195

Size: 1.72 acres

Class: Special Use

Current Usage: N/A



Existing Facilities

- Beach
- Rental Hall
- Picnic Pavilion
- Picnic Tables
- Restrooms
- Swimming
- Volleyball

Description

The Kiwanis Beach facility is located in southeastern Marion County on the eastern shore of Lake Weir. It is operated and maintained through an agreement with the Kiwanis Club of Lake Weir. The surrounding area is primarily residential with low population and low poverty levels. The park itself appears to be in good condition with the grounds maintained, but several of the amenities are showing their age. The parking area pavement is in poor condition, the beach volleyball court is in need of minor maintenance, and the wood on the walking pier appears to be worn.

Public, Stakeholder, and Survey Input

Neither Kiwanis Beach nor the surrounding area were specifically mentioned during the stakeholder engagement process.



Kiwanis Beach



Safety

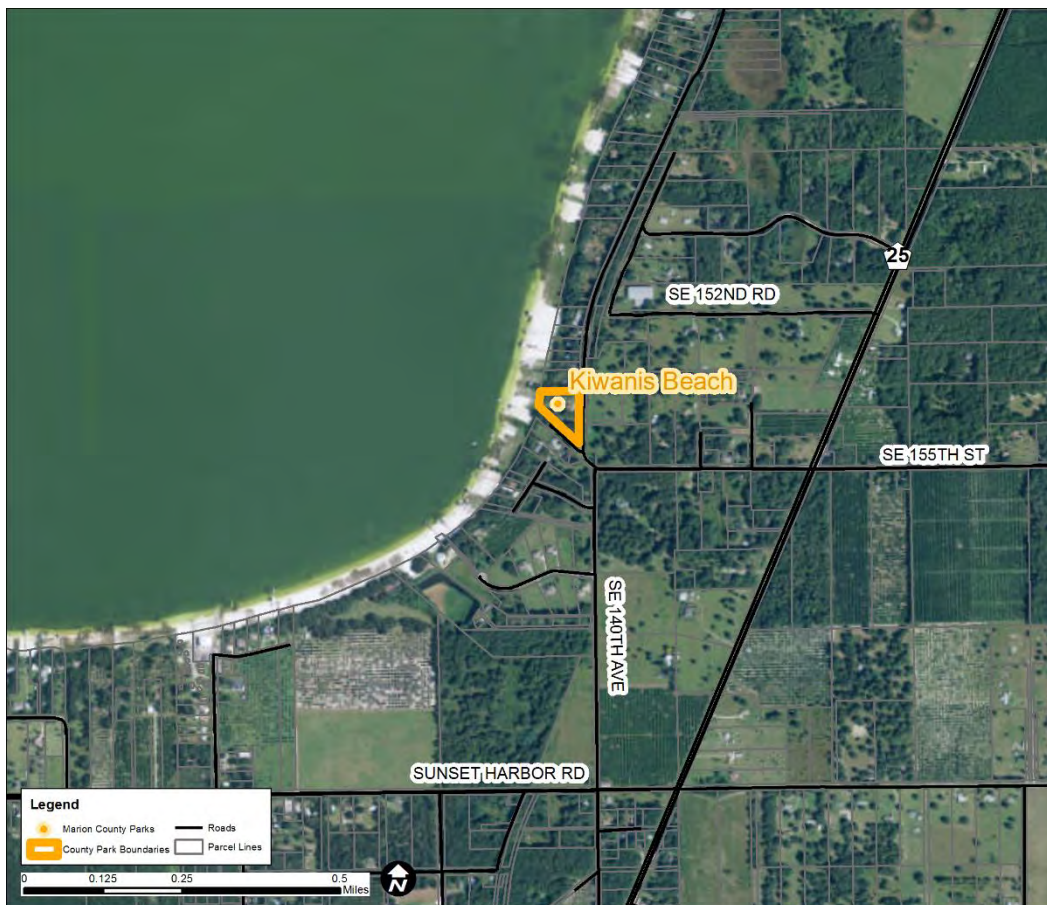
The paved parking area is in poor condition and the walking areas are unpaved. The wood on the walking pier is showing signs of wear which may pose safety concerns. The park is generally open, with very few trees to hinder line of sight, potentially deterring criminal activity in the area. Lighting is absent on the beach area and near the walking pier, increasing safety concerns in low light conditions.

Recommendations

Parking lot improvements are needed. The existing sand volleyball court needs to be reconstructed. The addition of a kayak/canoe launch is also recommended. Adding mulch along the picnic areas would be a nice addition to the park. Renovations to the restrooms are recommended and it looks as though water damage has occurred to the existing structure there that should be repaired. Dock replacement is also recommended.

Cost Estimates

\$230,000



KP Hole

Location: 9435 SW 190th Ave. Rd. Dunnellon, FL 34432

Size: 3.82 acres

Class: Special Use

Current Usage: 83,243

Existing Facilities

- Boat Ramps
- Canoe Rental
- Concessions
- Hand Launch
- Monofilament Disposal Area
- Picnic Pavilion
- Restrooms
- Swimming
- Tubing
- User Fee
- Wildlife

Description

Located just north of Dunnellon in southwestern Marion County, KP Hole provides access to the spring fed Rainbow River. There is an entry fee per person with the option to purchase a tubing package for visitors who desire to float down the river. Marion County began managing this park in 1993 and has since improved upon the amenities being offered. The park is well maintained and the amenities are in good condition. Though the park has a picnic area, the primary function of this facility is to provide visitors with access to the river and to offer rental equipment to improve their experience. The facility has eight designated ADA parking areas, and appropriate pathways to accommodate mobility impaired visitors. Parking is limited at this facility, with overflow parking present at the Rainbow Neighborhood Park and on a piece of land leased from CSX across from the park entry.

Public, Stakeholder, and Survey Input

The public indicated that they would like to see increased parking for boat trailers and suggested that additional property be purchased to accommodate this need. Stakeholders also indicated that the growth in the region may increase the need for a regional park and bicycle trails nearby. Additionally, participants indicating that the old railroad right of way would be an appropriate location for bicycle facilities.



KP Hole



Safety

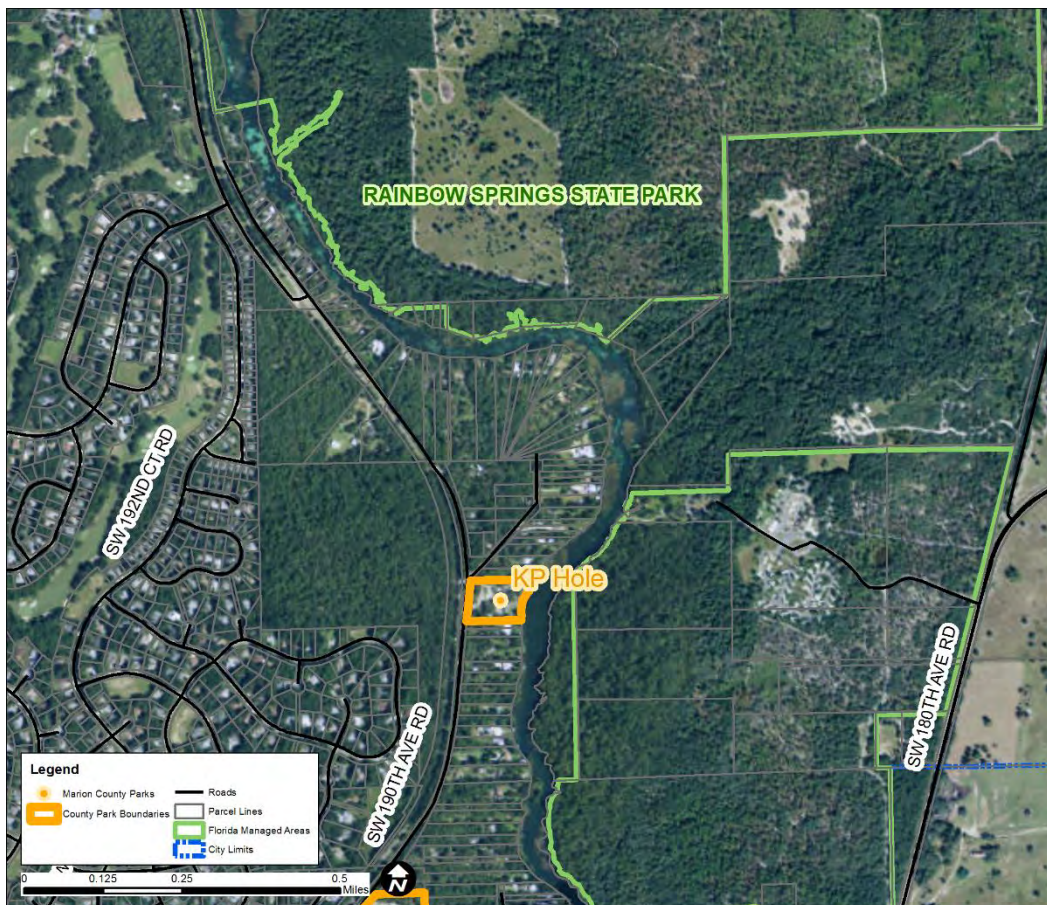
This facility is well maintained and has high attendance leading to a reduced likelihood of criminal activity. The water access creates inherent safety concerns such as drowning and slips/falls.

Recommendations

It is recommended that trash cans be placed in the parking lot and that shade through the planting of trees is also placed throughout the parking lot. The addition of more racks for paddle boards is also recommended and should be placed as close to the water as possible. Offering dive accessories would also allow for more revenue at the facility. Adding a small concession, if the space is available, is a future recommendation for the park. Potential to acquire the adjacent property should be a consideration by the County if it becomes available.

Cost Estimates

\$141,000



Liberty Community Park

Location: 10575 SW 57th Ter. Rd. Ocala, FL 34476

Size: 11.5 acres

Class: Neighborhood

Current Usage: 62,450



Existing Facilities

- Dog Friendly
- Hiking/walking
- Picnic pavilion
- Picnic Tables
- Playground
- Restrooms

Description

Liberty Community Park is located southwest of Ocala in Marion County. The park is positioned within heavily populated residential area, with a low poverty level. The parking areas and pathways appear to be well maintained and in good condition. The playground area looks new, but safety surfacing management efforts may be necessary, as it is currently overflowing from the designated playground area. This park caters to those visitors looking for a more natural experience and those looking for a location for their children to play.

Public, Stakeholder, and Survey Input

Public participants suggested the installation of a splash pad and the development of an open field for children to use at this park.



Liberty Community Park

Safety

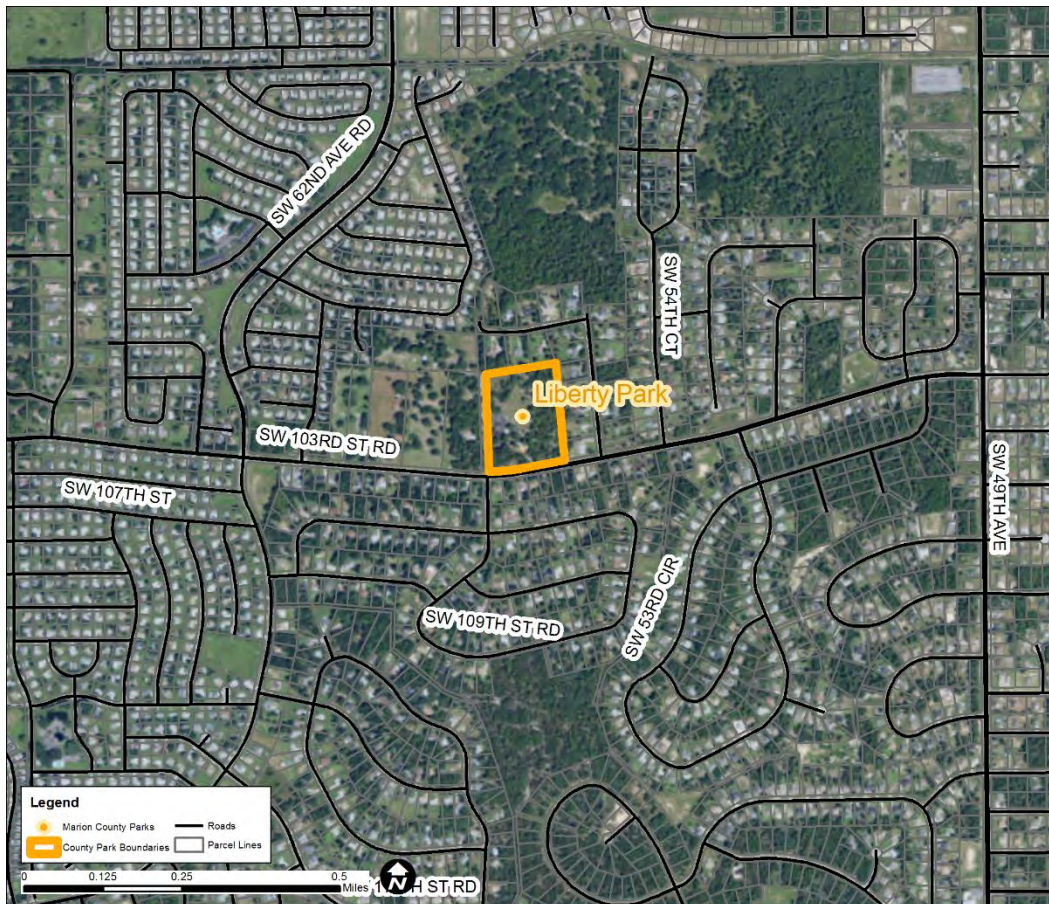
The park is relatively open in the children's area, but the trails tend to have dense brush nearby. The park itself is within a nearby neighborhood and has a high attendance creating a safer atmosphere that potentially deters criminal activity. Lighting is not present on the paved trail system, increasing safety concerns in low light conditions.

Recommendations

Bicycle parking should be available at this facility. The installation of a splash pad have been requested through the stakeholder engagement process. A shade structure over the playground is also recommended.

Cost Estimates

\$350,500



Marshall Swamp Trailhead

Location: 8282 SE HWY 314 OCALA, FL 34470

Size: 5.08 acres

Class: Greenway

Current Usage: 22,998



Existing Facilities

Dog Friendly
Hiking/walking
Picnic Pavilion
Picnic Tables
Restrooms

Description

The Marshall Swamp Trailhead is located just east of Ocala in central Marion County within the Cross Florida Greenway. This state-owned park is subleased to Marion County for the “conservation and protection of natural and historical resources and for resource-based public outdoor recreation.” The seating area, walkway and handicap parking areas at this park appear to be well maintained and in good condition. The trail marker and informational kiosk appear worn but still effective. The 2.5 mile walking trail connects users with the Baseline Trail to the south. The immediate area nearby is generally unpopulated with low poverty levels yet Ocala is located just to the west and is one of the major population centers within Marion County. This facility will be a trailhead along the Cross Florida Greenway multiuse path system.

Public, Stakeholder, and Survey Input

Neither, Marshall Swamp Trailhead nor the surrounding area were specifically mentioned during the stakeholder engagement process.



Marshall Swamp Trailhead

Safety

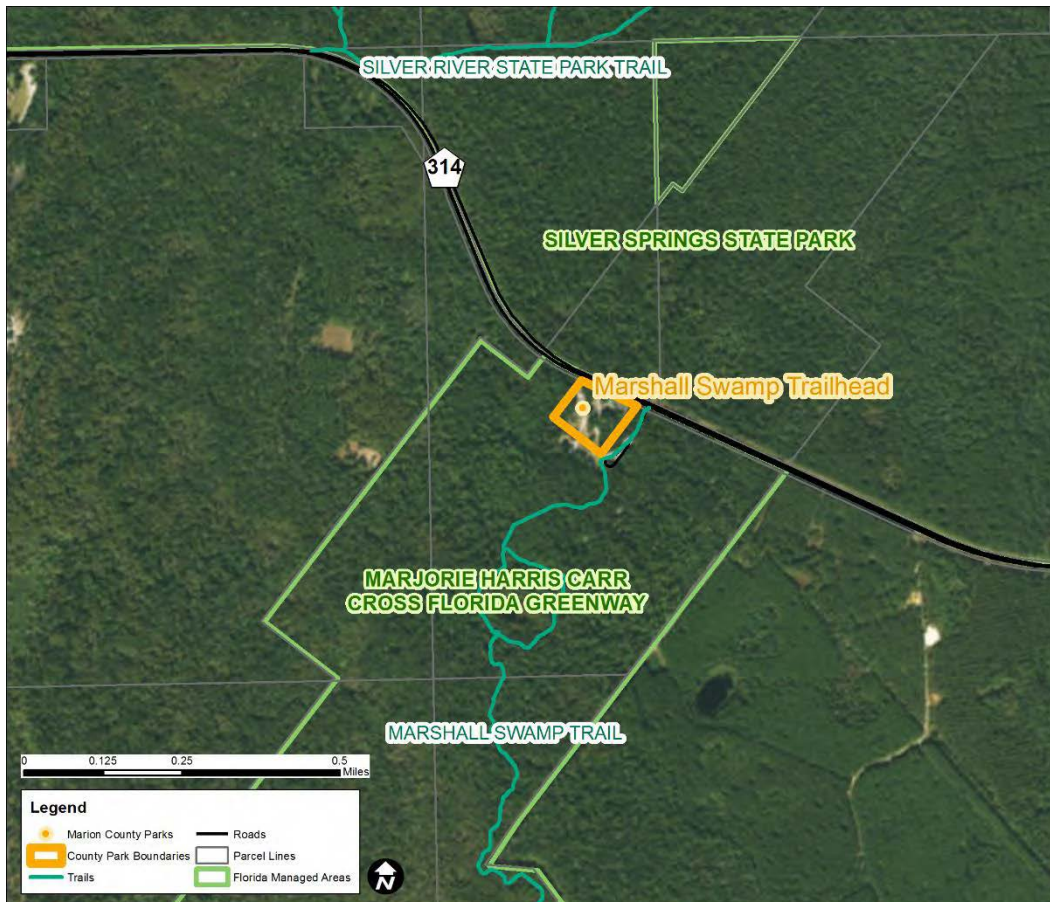
The paved areas of the park appear to be in good condition improving the accessibility of the facility. This location serves as a trailhead and as such likely does not have a great deal of attendance around the parking area, potentially increasing possibility of criminal activity. Lights are not present in the seating areas or trail leading to increased danger in low light conditions.

Recommendations

Improvements to the trailhead marker may be necessary in the near future. This facility will become a major trailhead apart of the Cross Florida Greenway Trail System so future needs may include signage and paved parking.

Cost Estimates

\$90,000



McCall Ball Field and Fitness Trail

Location: 523 SE 26th Ct. at McPherson Government Campus Ocala, FL 34471

Size: 1.2 acres

Class: Neighborhood

Current Usage: N/A

Existing Facilities

Baseball/softball

Natural Surface Trail/sidewalks

Description

This park is located within eastern Ocala in the central Marion County area. This facility provides a practice ball field for rent and a natural surface trail around the border of the park which ties into the existing sidewalks around the campus creating a two mile loop. This park is located just south of the Ocala/Marion County Veterans Memorial Park. McCall Ball Field located adjacent to the Marion County government buildings and offices.

Public, Stakeholder, and Survey Input

McCall Ball Field and Fitness Trail was not specifically mentioned during the stakeholder engagement process, however, participants indicated the desire to see an additional neighborhood park to the south located along SE 38th Street so this location may provide that facility.



McCall Ball Field and Fitness Trail

Safety

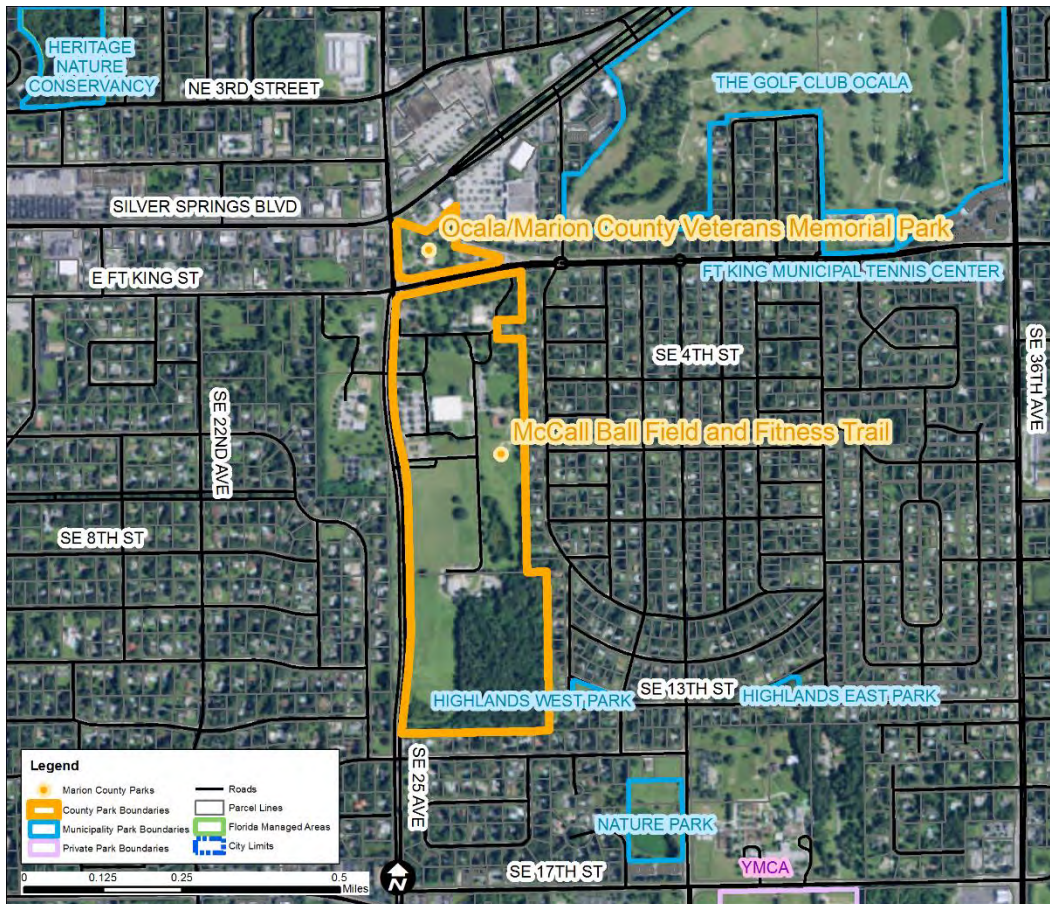
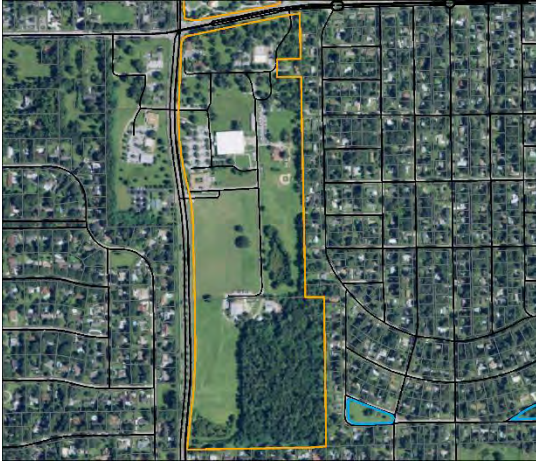
This park is located within the Ocala city limits and very near to commercial and residential developments. The large number of people in the area throughout the week will likely deter criminal activity, and increase the general safety of the area.

Recommendations

Paving a 6-foot wide trail is recommended at this facility. Constructing a bathroom with an exterior water fountain is also needed at this facility. It is recommended that the facility be upgraded and brought up to standards including repairing fence, backstop on field, bleachers, and baseball field. This can allow the use of this facility to be for overflow and the County should charge for this use.

Cost Estimates

\$361,000



Moorhead Boat Ramp

Location: 20740 NE 140th St. Salt Springs, FL 32134

Size: 2.36 acres

Class: Water Access

Current Usage: 58,526

Existing Facilities

Boat Ramps

Grills

Fishing

Monofilament Disposal Area

Picnic Tables

Restrooms

Recycling

Description

Moorhead Park is located in northeastern Marion County along the western shoreline of Lake Kerr. The boat ramp is the primary use of this park but it also contains several picnic tables and grills which may draw visitors. The area is very lightly populated with a low to moderate poverty level between 9-25% of the local population. The Ocala National Forest and the Cross Florida Greenway are located just to the west of the park as well. The surrounding areas are home to some of Marion County's most natural features.

Public, Stakeholder, and Survey Input

Participants suggested that improvements be made to the parking area to allow more trailer parking and to improve the condition of the facility.



Moorhead Boat Ramp

Safety

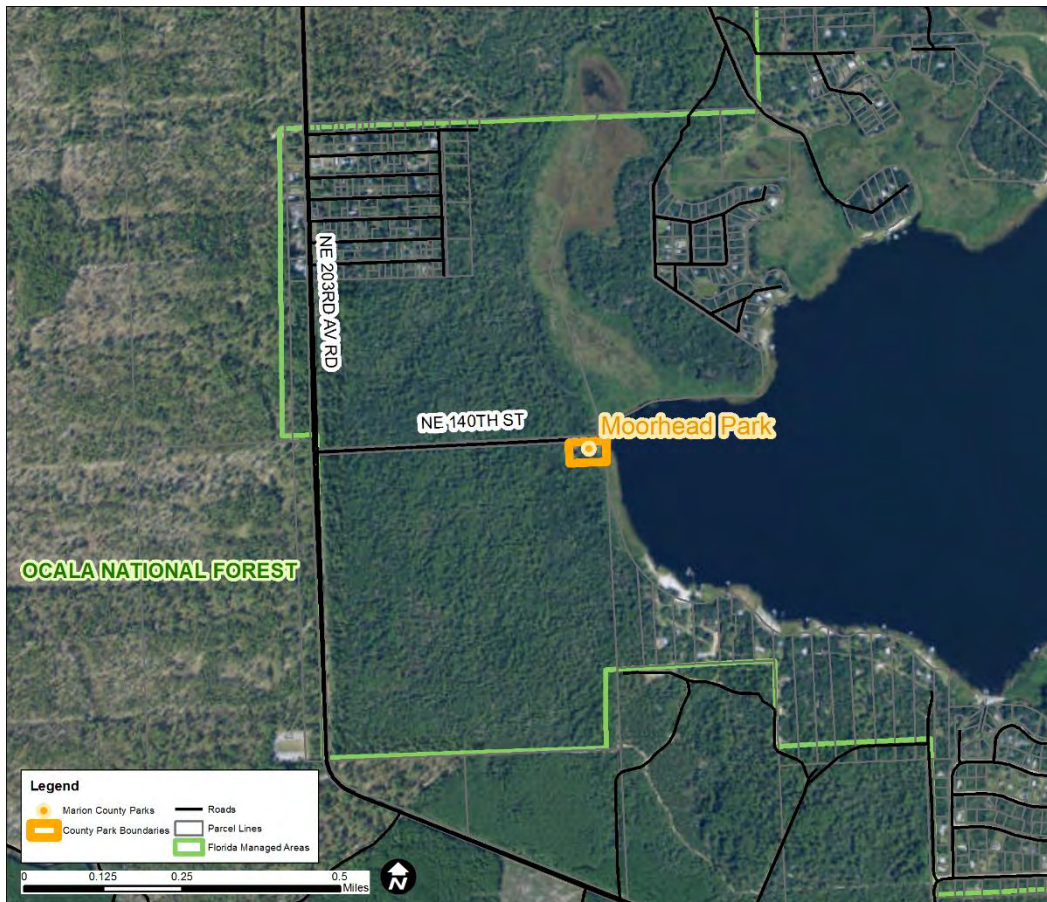
This park is located in a lightly developed area of the county leading to a lack of pedestrian activity. The trees appear to be appropriately spaced to provide sufficient visual range while maintaining a natural feel. Lighting is not present at the facility leading to safety issues in low light conditions.

Recommendations

Parking lot improvements are recommended to better define the parking spots. Adding more picnic tables and a possible pavilion near the water are additional recommendations for the park. The public has shared concerns regarding the existing condition of the facility, so it is recommended that maintenance standards be applied.

Cost Estimates

\$80,000



Moss Bluff Boat Ramp North

Location: 16298 SE 95th Pl. Ocklawaha, FL 32179

Size: 6 acres

Class: Water Access

Current Usage: 55,695



Existing Facilities

Boat Ramps

Fishing

Monofilament Disposal Area

Picnic Pavilion

Restrooms

User Fee

Description

Located in southeast Marion County, Moss Bluff North Boat Ramp provides recreational space and water access to the Ocklawaha River near the Moss Bluff Lock and Dam. The surrounding area is lightly populated. The area provides recreation space for fishing and relaxation along the river as well as a paved parking area and restrooms for visitors to use. The park appears well maintained and the amenities have been kept in good condition. This park has amenities to support large groups and individuals alike. Combined, the north and south boat ramps have high attendance with the southern location being more popular. A user fee is collected at these facilities.

Public, Stakeholder, and Survey Input

Through the stakeholder engagement process, participants indicated that they would like to see improvements to the roads and park entrances.



Moss Bluff Boat Ramp North

Safety

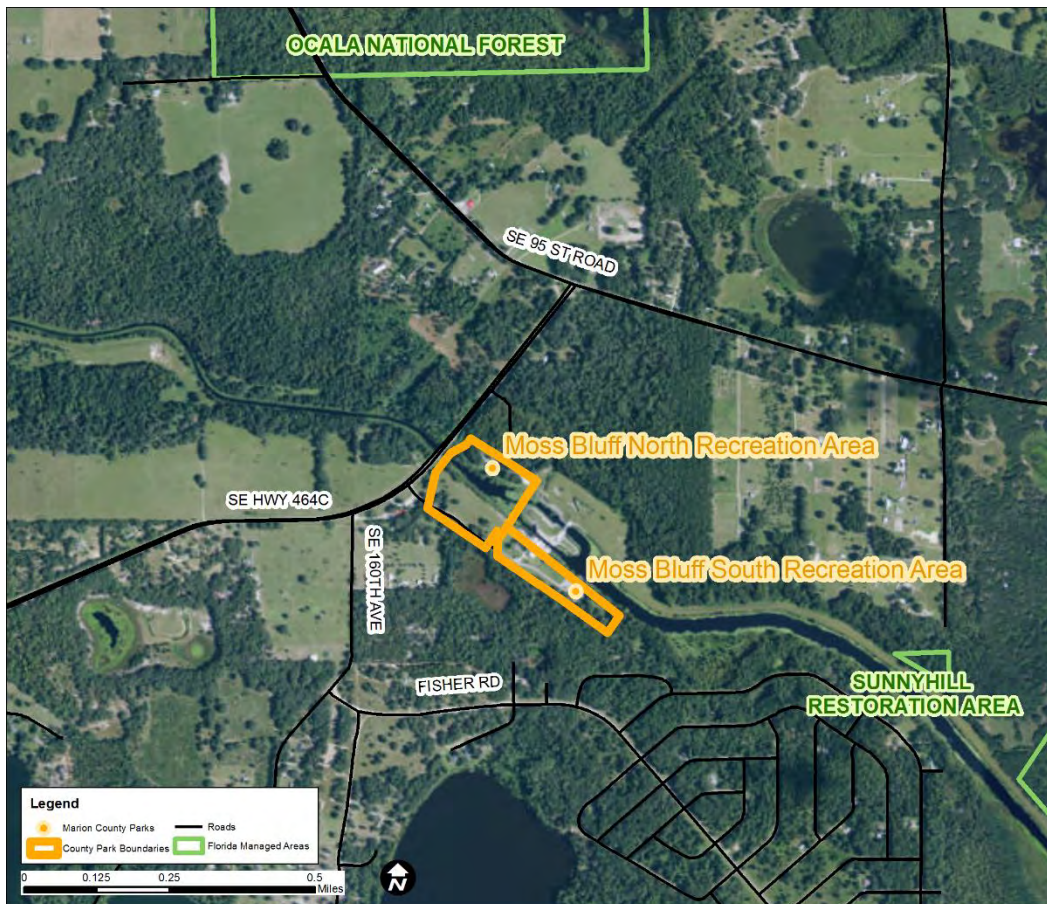
The area appears relatively open with uninterrupted sight lines in most directions. Cracks in the roadways and concrete may increase the chance of slips/falls. The use of this facility throughout the year potentially deters criminal activity.

Recommendations

The boat launching areas should be considered for ADA adaptation. The parking areas and roadways should be considered for repair or resurface.

Cost Estimates

\$70,000



Moss Bluff Boat Ramp South

Location: 16255 SE 96th Ln Rd Ocklawaha, FL 32179

Size: 6 acres

Class: Water Access

Current Usage: 68,991



Existing Facilities

Boat Ramps
Fishing
Monofilament Disposal Area
Picnic Pavilion
Restrooms
User Fee

Description

Located in southeast Marion County, Moss Bluff South Boat Ramp provide recreational space and water access to the Ocklawaha River near the Moss Bluff Lock and Dam. The surrounding area is lightly populated. The area provides recreation space for fishing and relaxation along the river as well as a paved parking area and restrooms for visitors to use. The park and the amenities have been kept in good condition. This park has amenities to support large groups and individuals alike. Combined, the north and south boat ramps have high attendance with the southern location being more popular. A user fee is collected at these facilities.

Public, Stakeholder, and Survey Input

Through the stakeholder engagement process, participants indicated that they would like to see improvements to the roads and park entrances.



Moss Bluff Boat Ramp South

Safety

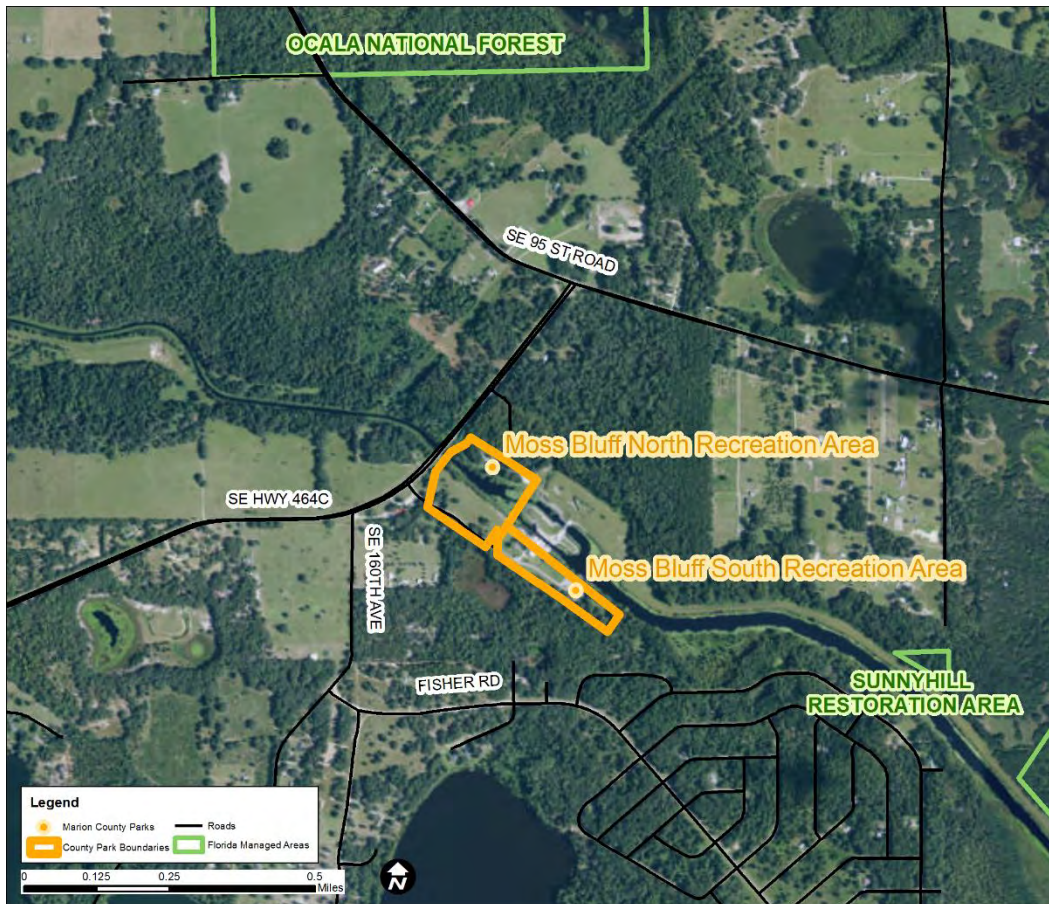
The area appears relatively open with uninterrupted sight lines in most directions. Cracks in the roadways, dock area, and concrete may increase the chance of slips/falls. The use of this facility throughout the year potentially deters criminal activity.

Recommendations

The boat launching area should be considered for ADA adaptation. The parking areas, roadways, and fishing dock should be considered for repair or resurface.

Cost Estimates

\$69,000



Ocala/Marion County Veterans Memorial Park

Location: 2601 E Fort King St. Ocala, FL 34471

Size: 5.85 acres

Class: Memorial

Current Usage: N/A



Existing Facilities

Hiking/walking

Picnic Tables

Restrooms

Description

This park is located within eastern Ocala in central Marion County and is the primary Veterans park in north/central Florida. The primary purpose of this facility is to provide a memorial and to honor service men and women. This park is located just north of the Marion County Governmental Campus.

Public, Stakeholder, and Survey Input

Ocala/Marion County Veterans Memorial Park was not specifically mentioned during the stakeholder engagement process however, participants indicated the desire to see an additional neighborhood park to the south located along SE 38th Street.



Ocala/Marion County Veterans Memorial Park

Safety

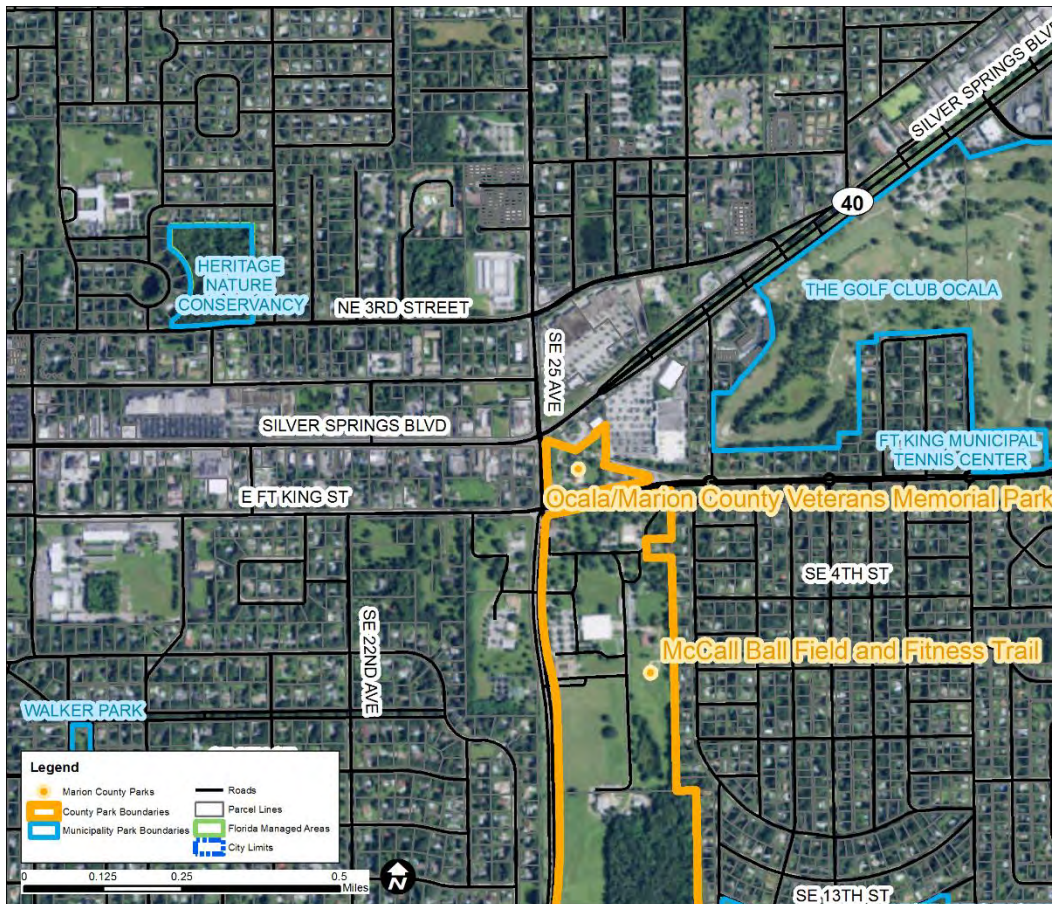
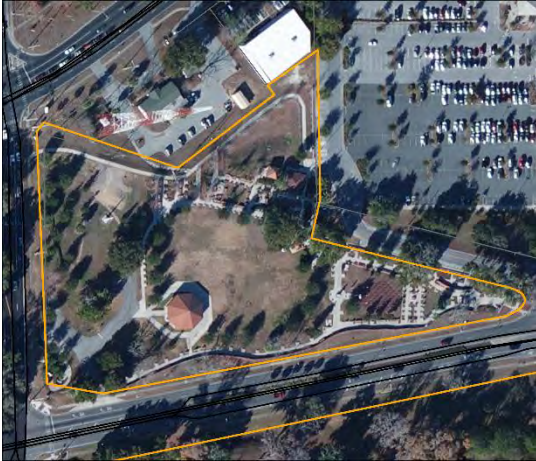
This park is located within the Ocala city limits and very near to commercial and residential developments. This facility is very lighted. The large number of people in the area throughout the week will likely deter criminal activity, and increase the general safety of the area.

Recommendations

There are no recommendations for this park facility.

Cost Estimates

N/A



Ocklawaha Community Park

Location: 12264 SE 141st Ave Rd Ocklawaha, FL 32179

Size: 1.47 acres

Class: Neighborhood

Current Usage: N/A

Existing Facilities

Basketball
Picnic Tables
Playground
Volleyball

Description

The Ocklawaha Community Park is located in southern Marion County. This park is a partnership park which the Board closed. The County mows the common areas and also inspects the playground. This facility is a neighborhood park providing space for court sports as well as a playground for children. The surrounding area is lightly populated residential development with moderate to high poverty rates. The park itself appears well maintained and in good condition. Some of the amenities are showing signs of use/age but still appear safe. The parking area is unpaved and there is a limited paved path system. Accessibility may be an issue for individuals with mobility impairments.

Public, Stakeholder, and Survey Input

Through the stakeholder engagement process, participants indicated that they would like to see the addition of a fitness trail around the perimeter of this facility.



Ocklawaha Community Park

Safety

The park itself is very open and maintained, but is surrounded by a dense tree line, creating potential areas for criminal activity. There appears to be a derelict tank/container at this facility. This container should be inspected to ensure its presence at the park is safe.



Recommendations

The Marion County BCC has closed this facility and it will receive minimal investment each year. A designated parking lot is recommended for this facility. It is also recommended that the playground be replaced and upgraded. A renovation of the large pavilion area is recommended and includes the removal of the half walls, leveling the flooring, replacing picnic tables, and removing wooden beams. The electrical box located on the southwest side of the park should be removed. Trees and landscaping should be added to the park.

Cost Estimates

\$280,000



Ocklawaha Recreation Area

Location: 12250 SE 140th Ave. Ocklawaha, FL 32179

Size: 29.5 acres

Class: Community

Current Usage: N/A



Existing Facilities

None

Description

Ocklawaha Recreation Area is located north of Lake Weir within southeastern Marion County. Currently this facility is undeveloped and consists of a cleared field surrounded by a tree line. The surrounding area is lightly populated with moderate to high poverty levels. Since the nearby Ocklawaha Community Park provides for the local area, this park should be developed to fill in service gaps and to complement existing amenities nearby.

Public, Stakeholder, and Survey Input

Ocklawaha Recreation Area was not mentioned during the stakeholder engagement process.



Ocklawaha Recreation Area

Safety

This park is undeveloped and therefore the area should not be considered for safety analysis.

Recommendations

There are no recommendations for this facility as it is currently undeveloped.

Cost Estimates

N/A



Orange Blossom Hills Park

Location: 9150 SE 157th Pl. Summerfield, FL 34491

Size: 13.07

Class: Neighborhood

Current Usage: N/A



Existing Facilities

N/A

Description

Orange Blossom Hills Park is an undeveloped property located in southern Marion County. The park is located within a moderately populated residential area with low poverty levels. The County plans to construct baseball/softball and soccer fields, concessions, pavilions, a playground, and restroom facilities at this location. The nearby population appears sufficient to warrant the implementation of a park with these amenities.

Public, Stakeholder, and Survey Input

Orange Blossom Hill Park, was not specifically mentioned during the stakeholder engagement process, but participants indicated they would like to see a regional park developed to the west and a cycling park for dog walking to the north. The development of this park may address some of their concerns.



Orange Blossom Hills Park

Safety

This park is undeveloped and therefore the area should not be considered for safety analysis. The lack of use may lead to increased criminal activity in the area.

Recommendations

There are no recommendations for this park facility as it is undeveloped.

Cost Estimates

N/A



Orange Lake Community Park

Location: 5920 NW 185th St. Reddick, FL 32686

Size: 8.5 acres

Class: Neighborhood

Current Usage: N/A



Existing Facilities

Baseball Field
Basketball Court
Bleachers
Concessions
Picnic Tables
Playground
Restrooms
Volleyball

Description

Orange Lake Community Park is located within northern Marion County just south of McIntosh. The majority of the park appears to be well maintained with the exception of the baseball field. This park provides facilities for both sports enthusiasts and those seeking more passive recreation. The seating and playground areas are covered by shade trees and one pavilion providing refuge from foul weather and sunlight. The park is generally open with space between the sports facilities and playground. Management of the park is conducted through a partnership with the Orange Lake Community Club. The park has two designated handicapped parking spaces connected to the facilities by small sidewalk network. The playground area does not appear to have ADA accessibility.

Public, Stakeholder, and Survey Input

Feedback from the stakeholder meetings indicated that the restrooms and parking area need improvements. Participants indicated that they would like to see the addition of a swimming pool, volleyball, and basketball courts in the surrounding area. Additionally, two neighborhood parks and two community parks were suggested for this area.



Orange Lake Community Park

Safety

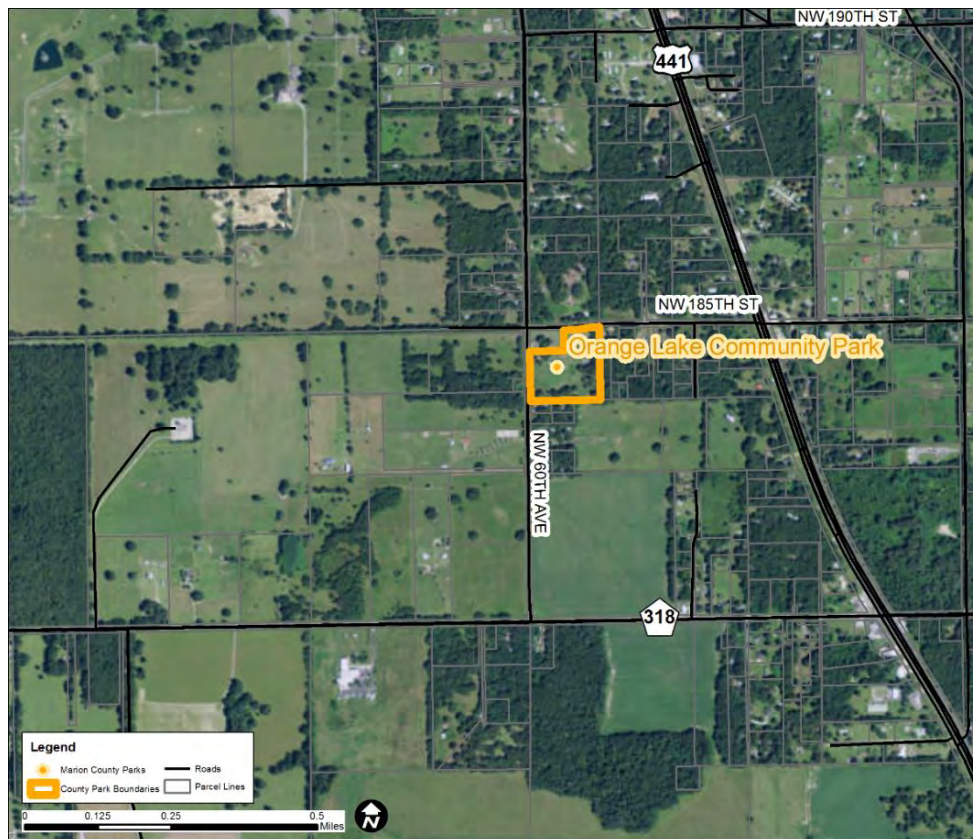
The park itself is very open, offering a large field of vision for users. Large trees are present, but the absence of low shrubs reduces the opportunity for criminal activity. There are no lights at this facility which could lead to safety concerns in low light or nighttime conditions.

Recommendations

The facility needs a replacement “rules” sign for the entrance into the park. It is also recommended that improvements occur to the parking lot. Replacement of the basketball net and the volleyball net are recommended. The infield should be restored and new foul poles and lighting should be added. A pathway connecting the sidewalk up to the pavilions and pathways should be constructed. Connecting the sidewalk to the playground is another important improvement for this park.

Cost Estimates

\$131,500



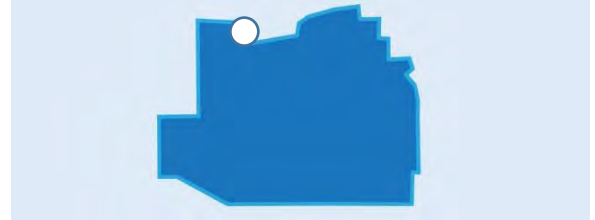
Orange Lake Overlook

Location: 20267 N HWY 441

Size: 9 acres

Class: District

Current Usage: N/A



Existing Facilities

N/A

Description

This property is located just south of the Town of McIntosh in northern Marion County. The park property is directly adjacent to the western shore of Lake Orange in an area with moderate population and poverty levels. This land was purchased/donated through negotiation of a conservation easement regarding 93.08 acres just south of 202nd Place. During the negotiations, 9 acres of this park land was acquired by the Department with the intention that the area be kept natural and generally undisturbed. Planned improvements for this property include the development of an interpretive trail, observation tower, parking area, water retention area, and the removal of non-native plants. The suggested improvements will create a destination for visitors to observe the natural features along Lake Orange. Protection of the areas historical and natural features along with the preservation of the US 441 viewshed of the lake are important goals for the development of this area.

Public, Stakeholder, and Survey Input

Orange Lake Overlook was not mentioned specifically within the stakeholder process but participants did indicate that they would like to see various improvements to the nearby area. Participants would like to see an additional fishing pier, swimming pool, volleyball, courts, and community park in the McIntosh area.

Orange Lake Overlook

Safety

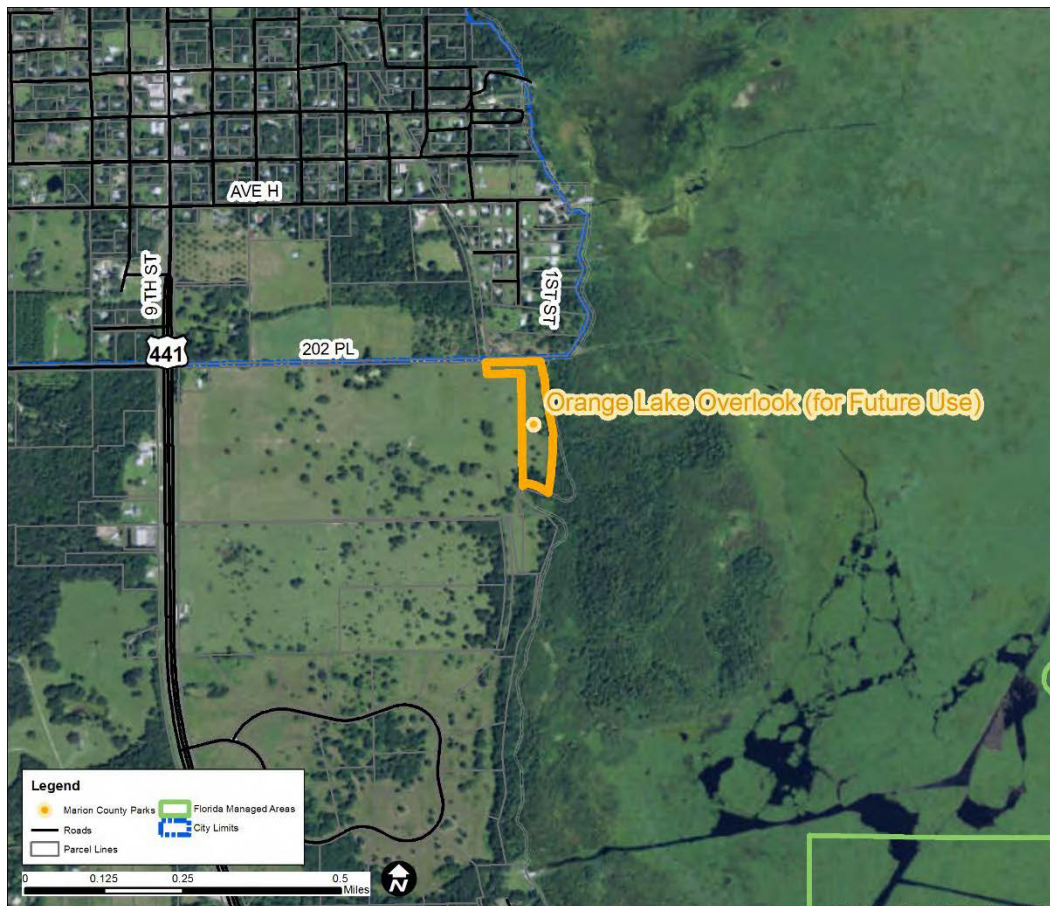
This park is undeveloped and therefore the area should not be considered for safety analysis. The lack of use may lead to increased criminal activity in the area.

Recommendations

There are no recommendations for this park facility as it is not developed.

Cost Estimates

N/A



Orange Springs Boat Ramp

Location: 1425 NE 245th St. Rd. Ft. McCoy, FL 32134

Size: 15.5 acres

Class: Water Access

Current Usage: 55,980



Existing Facilities

Boat Ramps
Monofilament Disposal Area
Pavilion
Picnic Tables

Description

The Orange Springs Boat Ramp is located in northeastern Marion County very near to the border with Putnam County. The Cross Florida Greenway surrounds the boat ramp and the Ocala National Forest is very near to the east. Due to the nearby conservation areas the surrounding population is very low. Poverty levels in the area surrounding the boat ramp are low to moderate. This facility's primary purpose is to provide a boat launch into the Ocklawaha River. In addition a small, shaded picnic area is located near the ramp. In general the park seems to have fallen into disrepair. The parking areas and boat ramp are worn and cracking. One handicap parking space with a paved path to the seating area is available and appears to be in good condition. The park is managed by Marion County through a lease with the Florida Department of Environmental Protection.

Public, Stakeholder, and Survey Input

Public input indicated that repairs to the boat ramp are necessary. In the nearby area stakeholders indicated that they would like to see the development of a regional park for northeastern Marion County.



Orange Springs Boat Ramp

Safety

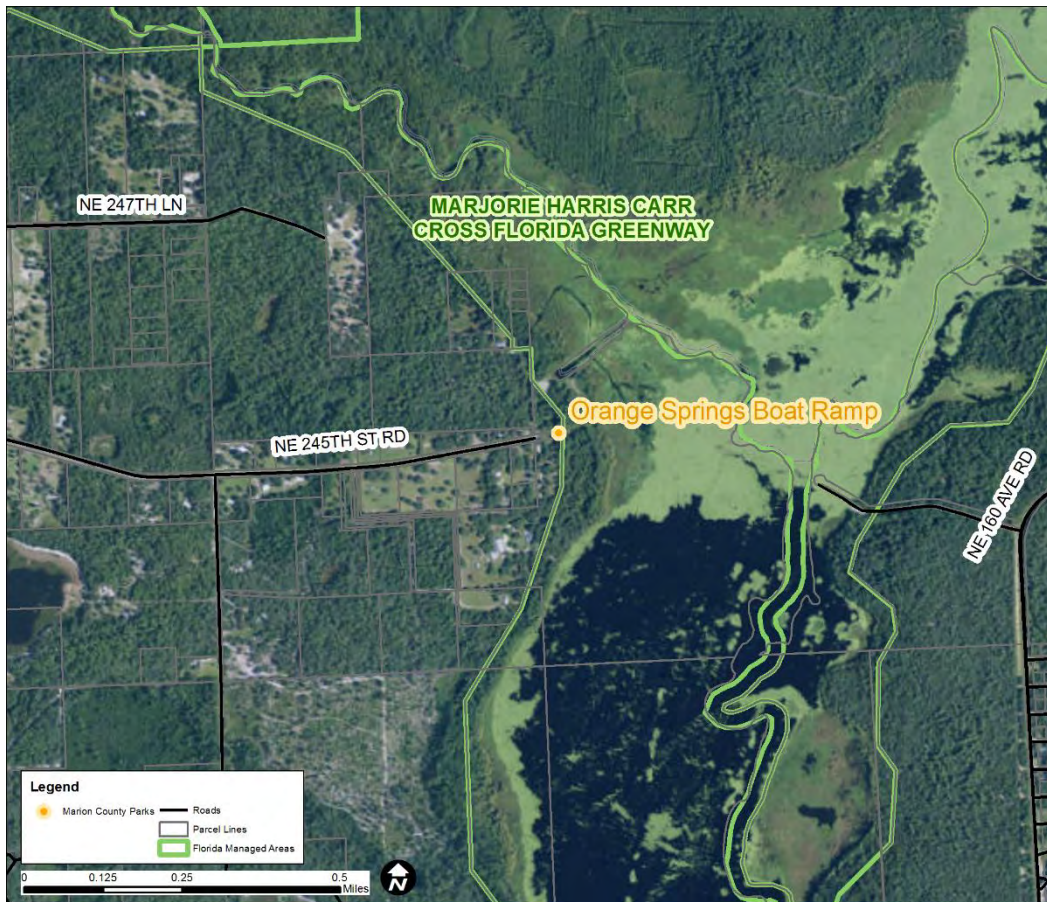
The park is located in a sparsely populated area of the county which may lead to potential criminal activity during periods when the boat ramp is not in use. The uneven pavement and worn boat ramp create potentially dangerous and unsafe conditions for users.

Recommendations

Repairs should be made to the parking area. A port-o-let should be placed at this boat ramp. Signage replacement is recommended and trimming the foliage is also recommended to make the ramp more visible and maintained. Organizing the cement blocks and possibly painting them maybe also deter criminal activity and help with maintenance. A second picnic area is also recommended under the pavilion. The graffiti should be removed to create a more inviting facility.

Cost Estimates

\$56,000



Orange Springs Park

Location: 24399 N US HWY 21 Ft. McCoy, FL 32134

Size: .72 acres

Class: Neighborhood

Current Usage: N/A



Existing Facilities

Grills

Picnic Tables

Playground

Description

This park is located in northeastern Marion County, between the convergences of CR 31 and CR315. This park services Orange Springs which is less than a mile from the border with Alachua County, potentially leading to residents from both counties coming to this park. There is a religious center very near that could lead to increased usage during the week.

Orange Springs Park is a small recreation based park with a playground, swing set, grills and picnic tables (one ADA accessible). The surrounding area has low populations levels and has a moderate poverty level nearing 25%. The parking area has a designated handicap parking space, but the parking lot looks under maintained and a potentially hazardous area for individuals. Individuals or families with small children likely visit this park for relaxation and a location for their children to play. This smaller well shaded park serves those looking for picnicking outings, and using the playground or swing set.

Public, Stakeholder, and Survey Input

The public requested the development of a regional park nearby to service the northeastern area of Marion County. Orange Springs Park was not specifically mentioned in the stakeholder engagement process.



Orange Springs Park

Safety

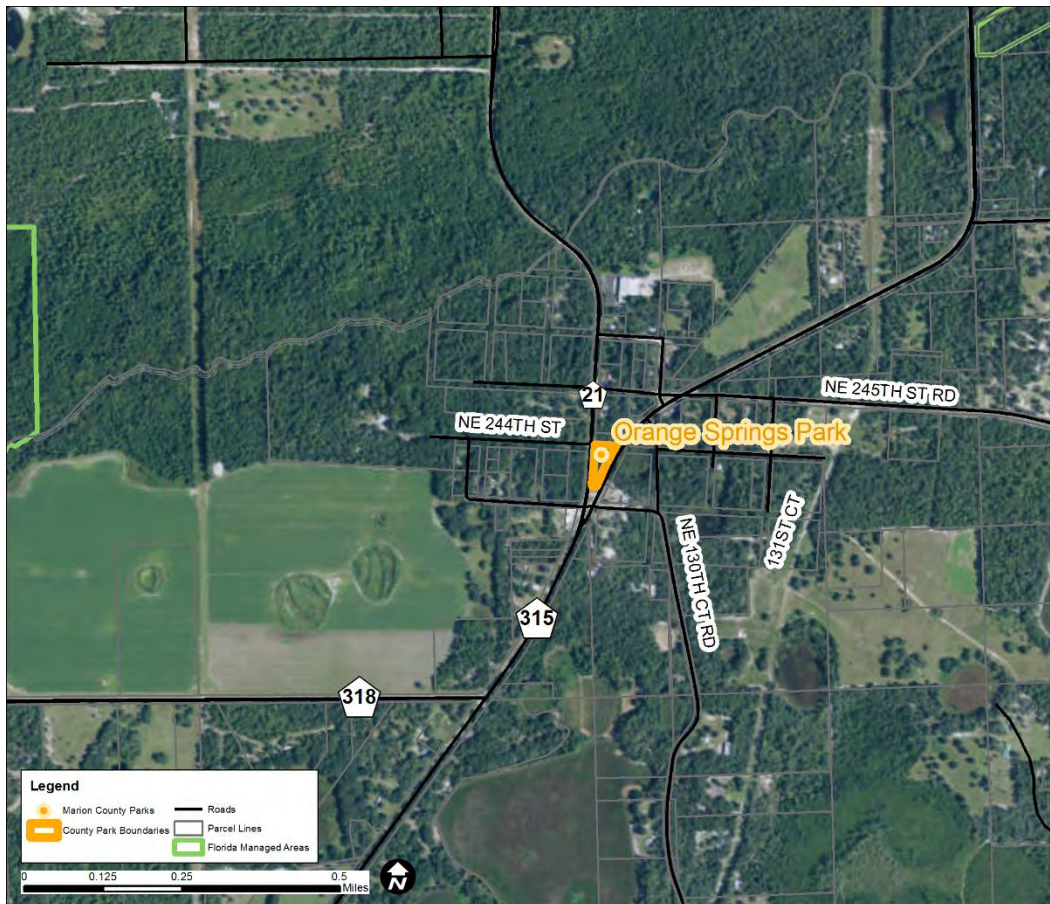
This is a relatively small park with shade trees, and generally open layout. The nearby neighborhood and county road provide additional presence at the park, potentially deterring criminal activity. Leaf cover of the park may create habitat for unwanted or dangerous wildlife such as snakes.

Recommendations

Upgrading fence surrounding the park is recommended due to the surrounding roadways. Upgrading the playground equipment and swing set is also recommended. Parking and pathways should be upgraded to be ADA compliant.

Cost Estimates

\$95,000



Rainbow Neighborhood Park

Location: 9801 SW 190th Ave. Dunnellon, FL 34432

Size: 5.76 acres

Class: Neighborhood

Current Usage: N/A



Existing Facilities

N/A

Description

Rainbow Neighborhood Park is located just north of the City of Dunnellon in southwestern Marion County. This park is used solely as overflow parking for the nearby KP Hole Park. Fencing, bollards and signage are the only infrastructure improvements that would indicate that a park is at this location. The surrounding area is primarily residential development leading to an above average nearby population.

Public, Stakeholder, and Survey Input

The public has requested that additional parking be added within this park.



Rainbow Neighborhood Park

Safety

This park is only in use when overflow parking is necessary. If this location is in use, the crowds of people leaving their vehicles will likely deter criminal activity. The park is un-paved which may increase safety concerns.

Recommendations

An additional area should be set aside for parking at this facility. New Signage should also be added for this overflow parking.

Cost Estimates

\$2,000



Ralph Russell Memorial Park

Location: 1690 Pine Rd. Ocala, FL 34472

Size: 10.96 acres

Class: Sportsplex

Current Usage: 66,622



Existing Facilities

Baseball/softball
Concessions
Playground
Restrooms

Description

Ralph Russell park is located just north of Belleview in the Silver Springs Shore area of southern Marion County. This park is surrounded primarily by residential development with some commercial areas located along the nearby Maricamp Rd. The area is heavily populated with moderate poverty levels. The park itself consists of two baseball/softball fields, one with maintained infield grass and that other all clay. The parking area is unpaved and adjacent to the concession area which has with three concrete paths leading to the fields. The park does not appear well maintained or in good condition, and the fields will require additional work to improve the overall condition and appeal.

Public, Stakeholder, and Survey Input

Participants in the stakeholder engagement process indicated they desired the creation of a basketball and volleyball court near the playground as well as the creation of a t-ball field nearby.



Ralph Russell Memorial Park

Safety

The playground area is located in near the left field of one of the baseball/softball facilities potentially increasing the danger of balls landing in the area. The area has several shade trees located near the concession area and dug outs, but is generally open. The park is located within a neighborhood and has field lighting, which will potentially decrease criminal activity.

Recommendations

Parking lot improvements are recommended at this facility. Maintenance is needed to trim the trees back which are hanging over the field. The playground equipment should be upgraded. Trees or a shade structure should be placed over the new playground and the parking lot should be extended over to the playground. Score boards are recommended to be upgraded. New restrooms and concession buildings are currently planned for along with updated bleachers and sidewalks. Other plans for this facility include new field lighting at the softball field and central lighting control system; addition of a sandvolley ball court and new bleachers and picnic pavilions.

Cost Estimates

\$611,500



Ray Wayside Park

Location: 9564 NE 28th Ln. Silver Springs, FL 34488

Size: 22 acres

Class: Water Access

Current Usage: 128,986

Existing Facilities



- Boat Ramps
- Fishing
- Hand Launch
- Monofilament Disposal Area
- Picnic Pavilion
- Picnic Tables
- Playground
- Restrooms
- User Fee

Description

Ray Wayside Park is located east of Ocala in central Marion County near to SR 40. This park is located in a sparsely populated area with low to moderate poverty levels nearby. The immediate surrounding area is primarily state owned conservation areas, principally the Silver Springs State park and the Cross Florida Greenway. This property is also state owned but has been under Marion County management since 1976. The boat and hand launch facilities allow access to the Silver and Ocklawaha River systems. This park has paved parking for both vehicles and boat trailers, as well as providing open space for passive recreation opportunities. A fee is collected to use this facility. Some of the amenities, specifically in the boat/hand launch areas are showing some wear and may need replacement in the near future. The playground had standing water present, indicating a possible drainage problem. Generally, apart from the above mentioned areas the park appears well maintained and in good condition. This park has the amenities to draw large groups and individuals alike.

Public, Stakeholder, and Survey Input

The public has requested improvements to the restrooms and floating dock area. Participants have also suggested ADA compliance modifications to the park, additional/longer parking spaces for trailers, and the option to rent kayaks/canoes.



Ray Wayside Park

Safety

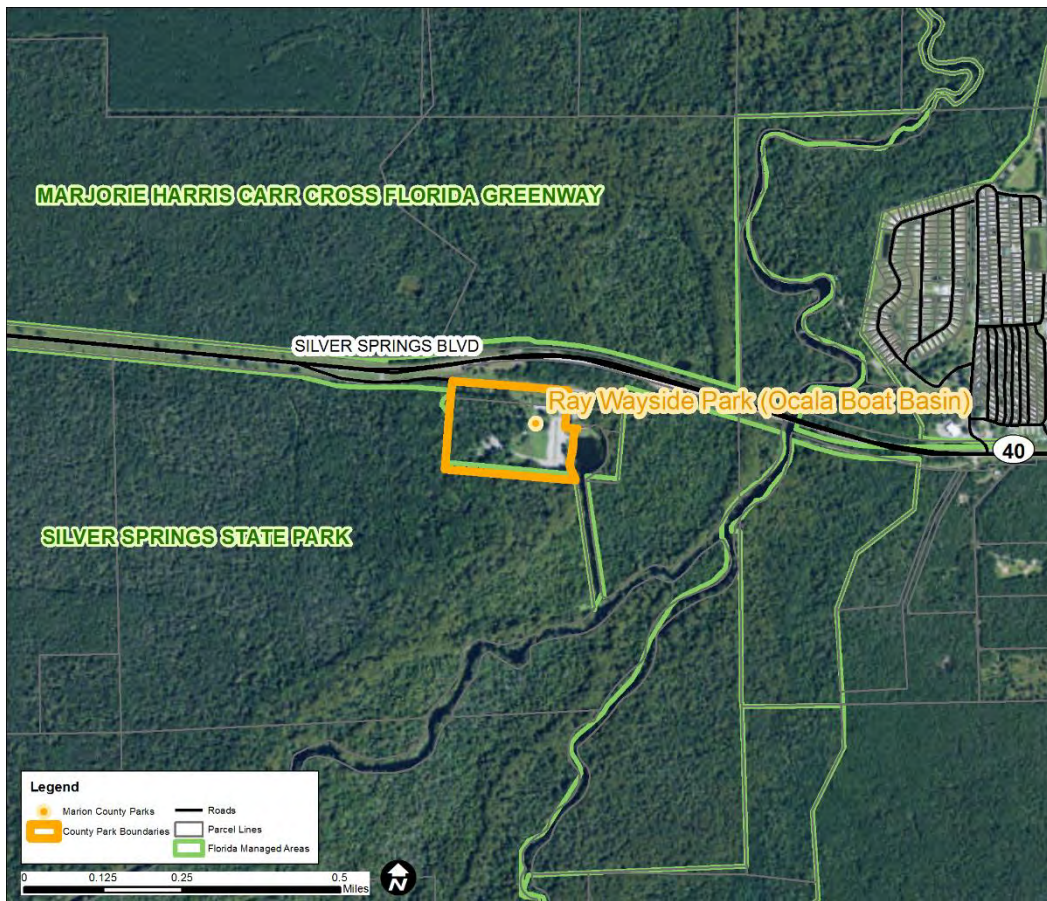
The area appears very open and generally receives high levels of attendance potentially helping to deter criminal activity. Some of the amenities are showing wear and may be in need of repair. The boat launch pavement is cracking in some areas, and the hand launch boards appear cracked, uneven and potentially dangerous.

Recommendations

The entire deck, primarily the lower deck, should be replaced. The launch for the canoes and kayaks should also be replaced and the ramps should be evened out. A pavilion near the kayak launch area is recommended. Working with the community, create something out of the tower located at the entrance. Also hiding the irrigation near the playground is recommended for improved aesthetics. The addition of a sidewalk at the facility, addition of a floating dock, ADA accessible fishing platform, and improvements to existing restroom facilities are also recommended.

Cost Estimates

\$514,500



Rotary Sportsplex

Location: 5220 SE Maricamp Rd Ocala, FL 34480

Size: 78.4 acres

Class: Sportsplex

Current Usage: 216,603



Existing Facilities

Baseball/softball
Concessions
Playground
Restrooms
Soccer
Batting Cages
Bullpens

Description

Rotary Sportsplex is located southeast of Ocala within central Marion County. The surrounding area is heavily populated with low poverty levels and limited development due to the Cross Florida Greenway nearby. The park provides 16 sports fields for tournaments and youth sports. This facility and its amenities appear well maintained and in good condition with some exceptions. Noticeably, the batting cage nets require repair or replacement. Unpaved parking is available with paved designated handicapped parking. A paved path connects the parking to the central concession area. However, the majority of the park is connected through unpaved/dirt paths between the fields.

Public, Stakeholder, and Survey Input

Participants in the stakeholder engagement process indicated that it is difficult to rent fields at Rotary Sportsplex.



Rotary Sportsplex

Safety

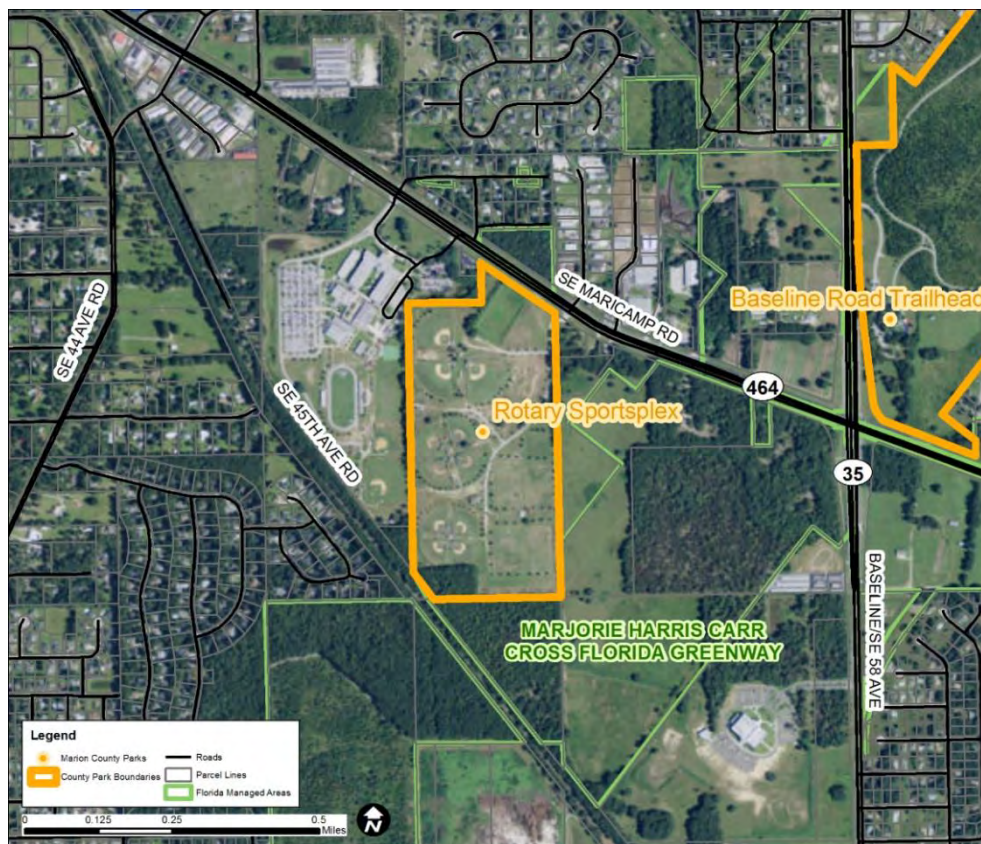
Rotary Sportsplex is a very open facility with few shade trees and shade structures. There are lights present and the facility and high attendance rates potentially decreasing the risk of criminal activity or danger. Some of the structures have concrete that is raised above the surrounding area creating potential trip hazards.

Recommendations

The Marion County Tourist Development Council gave the Parks and Recreation Department money that went towards new batting cages for the Babe Ruth field and enhanced spectator seating at the Cal Ripken fields. To continue to enhance this park to ensure it creates a memorable experience for visitors the following additions are recommended: ADA parking is needed and grading the front field parking lot is recommended. An access path is recommended to the grandstands, concessions, and restrooms. An entry/exit roadway realignment is also needed at this facility. A small shaded playground near the concession is also recommended. A lighting warning system should be put in place. Working with partners to get new score boards is also recommended.

Cost Estimates

\$404,000



Salt Springs Civic Park

Location: 14691 NE 250th Ave. Salt Springs, FL 32134

Size: 13.29

Class: Neighborhood

Current Usage: N/A



Existing Facilities

Baseball/softball

Basketball

Hiking/walking

Picnic Tables

Playground

Restrooms

Tennis

Description

This facility is the most eastern Marion County Parks and Recreation facility. It is very near to the northeastern side of Little Lake Kerr. Additionally the park is located very near to SR 19, allowing north/south access to the facility. Salt Springs Civic Park has several sporting facilities including the following, Tennis, basketball, shuffleboard, volleyball, and baseball. In addition to these sports oriented facilities, picnic tables, restrooms, and a playground are available. The surrounding area is lightly populated with low to moderate poverty levels. The facilities are maintained but are in need of updating. Some of the playground equipment, fencing, and the field conditions are showing signs of use but generally appear to be safe and functional. This park area provides for those seeking to play sports or enjoy natural open space. The sporting areas, playgrounds, pavilion, and walking trail allow for both individual and group activities at this location. This facility is operated by the Salt Springs Civic Association through a lease agreement.

Public, Stakeholder, and Survey Input

The public indicated that the addition of a pavilion, extended walking trail, more staffing, resurfacing of the pickle ball court, and additional programs in coordination with other local organizations. Additionally, it was recommended that the county purchase property along the lake to allow swimming access.



Salt Springs Civic Park

Safety

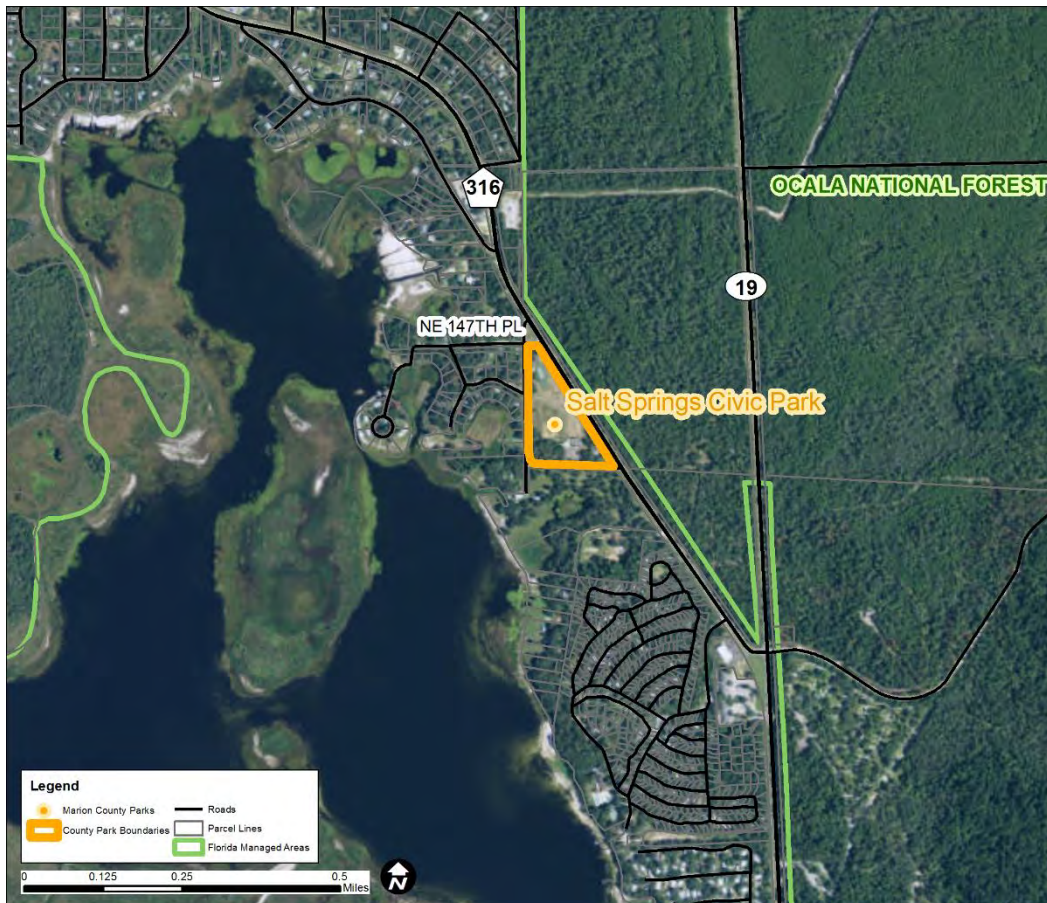
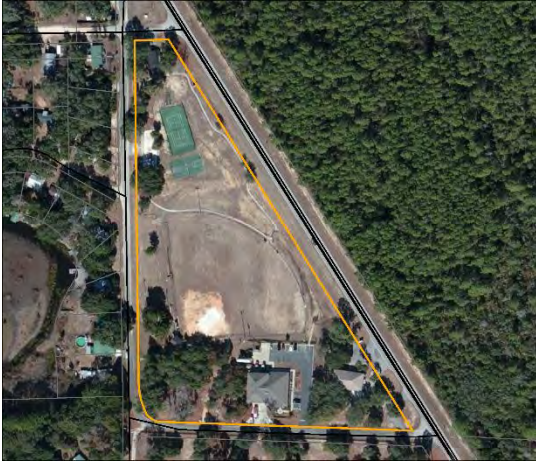
The park is generally very open with shade trees in the playground and seating areas. The parking area is unpaved, raising potential concerns for individuals with mobility impairment. Lighting is available around the walking trail increasing the overall safety of the park.

Recommendations

ADA parking lot improvements are recommended. A shade structure over the playground and a pavilion with picnic area is recommended near the playground and near the volleyball court. More benches near the playground and other facilities is recommended. Restrooms and water fountains are recommended due to the number of facilities at this location. Shade trees are needed throughout the park. Construction of a pickleball court and upgrading the existing baseball field are recommendations planned for the facility.

Cost Estimates

\$621,500



Shocker Park

Location: 2371 SE 44th Ct. Ocala, FL 34471

Size: 40 acres

Class: Sportsplex

Current Usage: 60,518



Existing Facilities

Baseball/softball Fields

Bleachers

Concessions

Pavilion

Picnic Tables

Restrooms

Batting Cages

Bullpens

Description

This park is primarily a sports complex complete with six baseball/softball fields and a concession facility. Shocker Park has nearby residential development with low population levels. Overall the park is in good condition and appears to be well maintained. All six fields are lit at night increasing the appeal for visitors and adding to the park's capabilities to hold sporting events. Currently the park is used to host softball tournaments, generating a positive economic impact for the local community. The parking area is not paved yet six handicap parking areas for individuals with mobility impairments are available.

Public, Stakeholder, and Survey Input

Participants indicated that they would like to see the development of a parkour fitness course at Shocker Park. Additionally, the need for another neighborhood park just east within the Ocala city limits was needed



Shocker Park

Safety

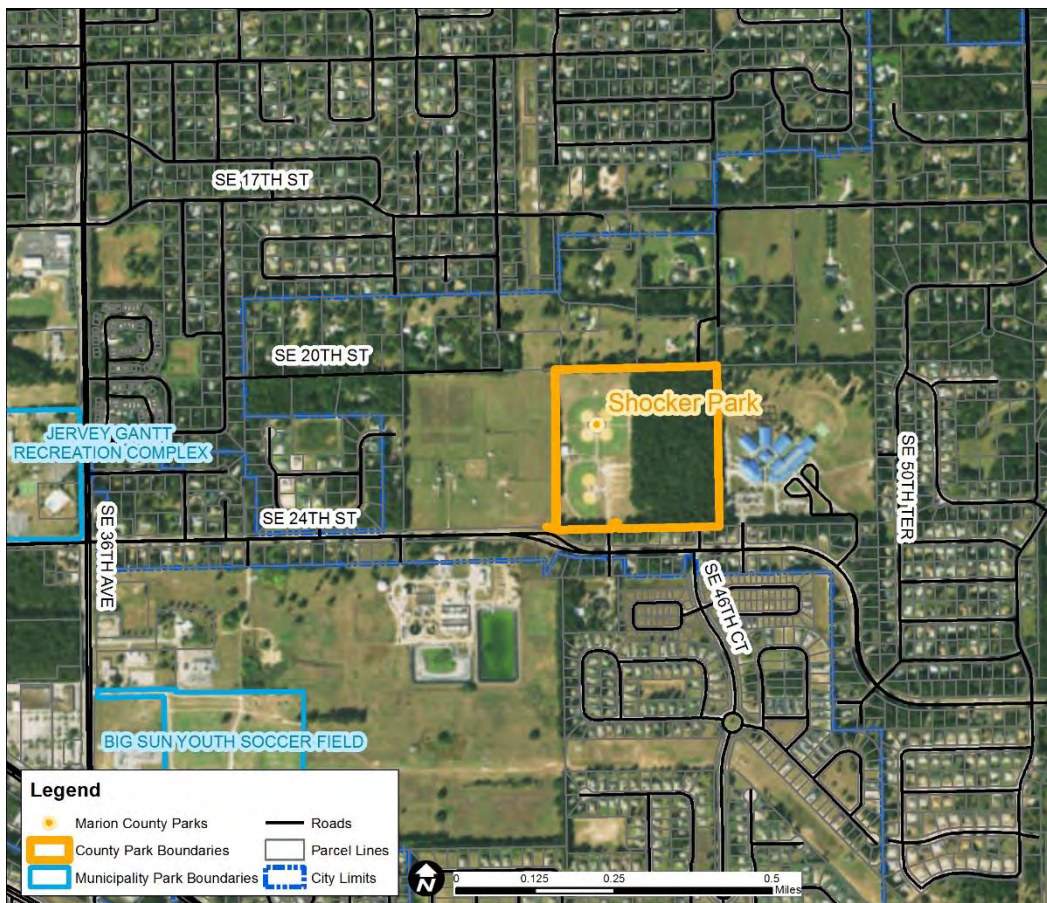
This park is well maintained and popular throughout the year. The sporting activities and lights at this this park will help deter potential criminal activity on the premises.

Recommendations

Update bleachers and add shade over all bleachers. Addition of trees along pathway to add shade is recommended. A lighting warning system and a central lighting control system is needed at this facility. Defining the parking area is recommended. Addition of a new playground and a bathroom at the upper field are needed at this facility. New score boards should also be added.

Cost Estimates

\$487,500



Silver Springs Conservation Area

Location: 5425 NE 7th St. Ocala, FL 34470

Size: 346 acres

Class: Regional

Current Usage: N/A



Existing Facilities

Dog Friendly
Hiking/walking
Wildlife

Description

Silver Springs Conservation Area is located just east of Ocala in central Marion County. The conservation area was the largest contiguous privately owned tract adjacent to Silver Springs State Park. The property was originally purchased by under the Florida Forever Program for the purpose of preserving and protecting the land around the spring and the Floridian Aquifer from development. This property is managed by Marion County through a lease agreement with Florida Department of Environmental Protection (FDEP). The parking and nature trails at the facility are unpaved, providing a more natural experience. This park is the future area of the multiuse path trail that will connect Ocala to the Silver Springs Park and the overall planned trail system.

Public, Stakeholder, and Survey Input

Neither Silver Springs Conservation Area nor the surrounding area were specifically mentioned during the stakeholder engagement process.



Silver Springs Conservation Area

Safety

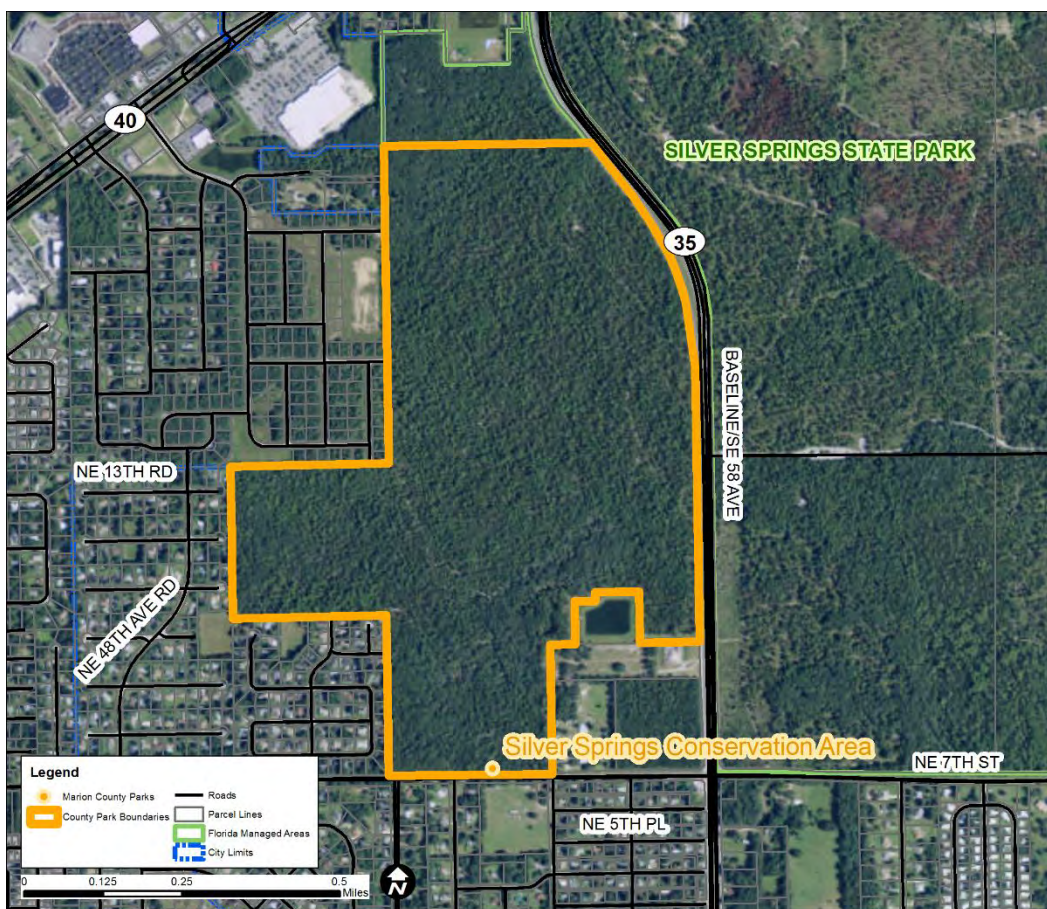
Much of the conservation area has been left natural with dense forested areas surrounding the trails. Lighting is not present at the park which may pose safety concerns in low light conditions. The parking area and trails are un-paved increasing the difficulty for mobility impaired individuals.

Recommendations

Additional designated parking is needed at this site. Multiuse trail will be constructed by the Ocala/Marion County Transportation Planning Organization

Cost Estimates

\$60,000



Silver Springs Shores Park

Location: 642 Silver Pass Ocala, FL 34472

Size: 11.41

Class: Neighborhood

Current Usage: N/A

Existing Facilities


Hiking/walking
Picnic Pavilion
Wildlife

Description

Silver Springs Shores park is located in southeastern Marion County in the Silver Springs area. The surrounding area consists of light residential development with low to moderate poverty levels nearby. The park has a paved parking area with designated handicap spots and a trail leading to a picnic pavilion. Generally the park appears to be well maintained and in good condition, with the exception of an unused kiosk and some graffiti on the paved pathway.

Public, Stakeholder, and Survey Input

Silver Springs Shores Park was not specifically mentioned during the stakeholder engagement process.



Silver Springs Shores Park

Safety

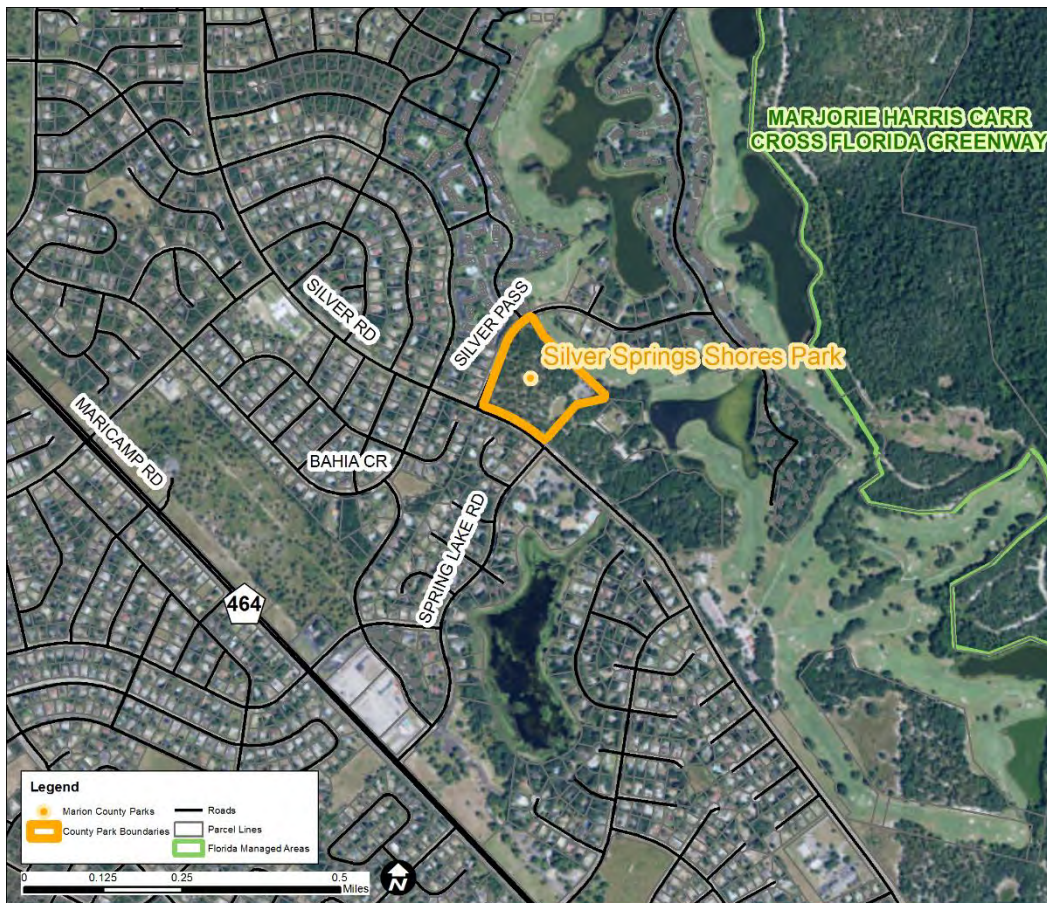
The park appears relatively open, well maintained, and is located within a residential neighborhood which may help reduce criminal activity. The pavement appears uneven in some locations, including within the pavilion that needs minor repairs.

Recommendations

The addition of a playground and shade structure is recommended and possibly one that could be built by the surrounding community. Opening up the landscape and clearing out the underbrush to see the park better from the parking lot is also recommended. The addition of new restrooms would also be a good amenity to have at this park and possible addition of a disk golf course. Addition of a drinking fountain is recommended. Parking lot improvements including addition of another row and sidewalks from the lot are recommended. A new picnic pavilion is also recommended.

Cost Estimates

\$456,000



Weirsdale Park

Location: 16286 SE 137th Ct. Weirsdale, FL 32195

Size: 2.44 acres

Class: Neighborhood

Current Usage: N/A



Existing Facilities

Basketball
Hiking/walking
Picnic Tables
Playground

Description

Weirsdale Park is located just south of Lake Weir in southeastern Marion County. The surrounding area has low poverty levels and is lightly populated but there are housing developments located nearby to the south with higher population. The park itself appears to be well maintained and generally in good condition, with some exceptions. The basketball court is showing signs of wear with some cracks/holes, and a burned area in the center that should be repaired. The boundary fence near the parking area is missing boards. The parking area is unpaved and located very near to the street. This location does not have a park identification sign. Additionally a memorial is located onsite to honor the service men and women from the Lake Weir area.

Public, Stakeholder, and Survey Input

Neither Weirsdale Park nor the surrounding area were specifically mentioned in the stakeholder engagement process.



Weirsdale Park

Safety

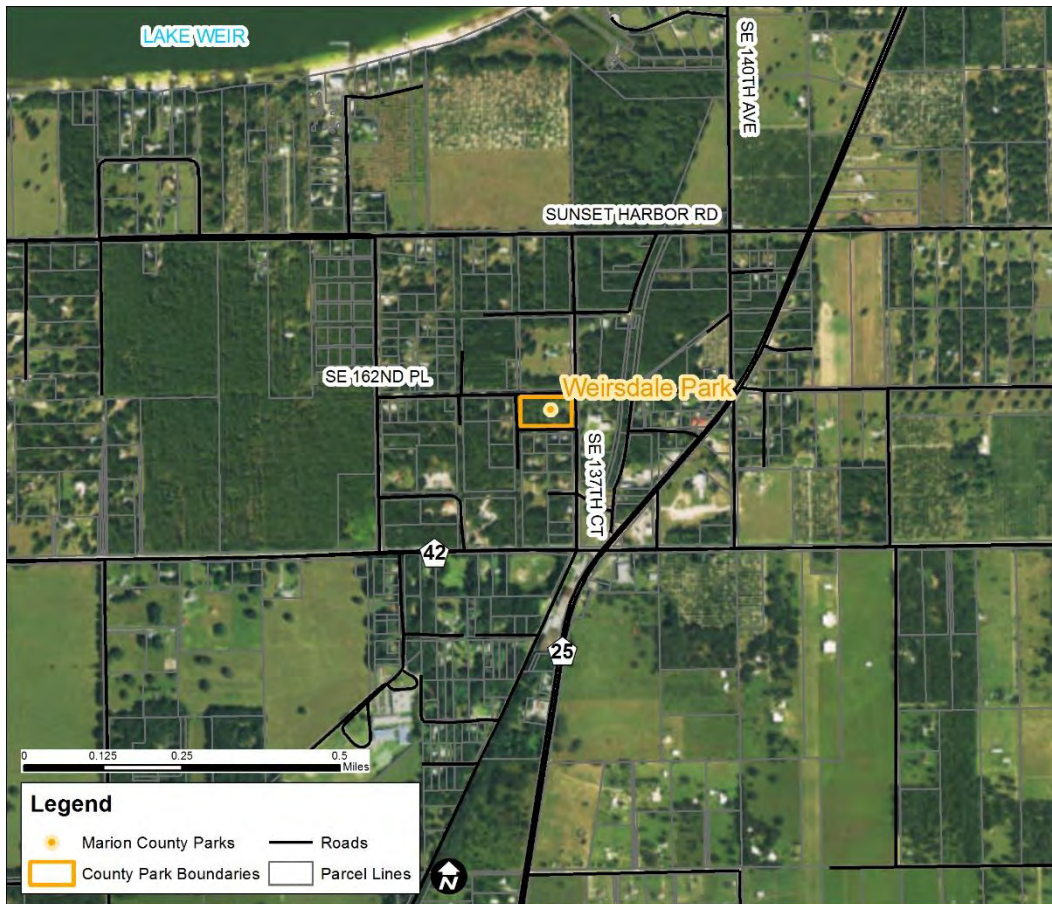
The park is generally open with large shade trees and shrub cover in some areas which may increase the potential for criminal activity by providing hiding areas.

Recommendations

Repairs should be made to the basketball court and boundary fence to increase the safety and appeal of the park. A park identification sign should be installed near the parking area. ADA parking should be considered at this location.

Cost Estimates

\$55,000



W. H. Willoughby Park

Location: 14005 SE 100th Ave. Summerfield, FL 32195

Size: 5 acres

Class: Neighborhood

Current Usage: N/A

Existing Facilities

Fishing
Picnic Tables
Wildlife

Description

W. H. Willoughby Park is located along the western edge of Little Lake Weir in southeastern Marion County. The surrounding area is primarily residential development with a high population and low poverty levels. This is a very simple park providing seating areas and fishing from the shoreline. This property is managed under an agreement with W.H. Willoughby Associates Inc. The Willoughby family has held property within the Lake Weir area since 1885, and they have decided to share this park and their history with the residents of Marion County. A small plaque is onsite explaining some of the history of the Willoughby family and the property. The park grounds appear to be well maintained and the seating areas seem appropriate to service this facility. The parking area is unpaved and there are not any paved paths at this facility. This park serves individuals looking for a relaxing fishing experience or simple picnic by the lake.

Public, Stakeholder, and Survey Input

Participants identified that they would like to see the development of a natural surface bicycling trail.



W.H. Willoughby Park

Safety

Located within a residential area with low poverty levels, and relatively open layout of the park are likely to decrease the potential for criminal activity.

Recommendations

Compact or paved surfaces should be considered in the parking area for individuals with mobility concerns and to address ADA standards.

Cost Estimates

\$20,000



Wrigley Fields

Location: 405 E HWY 316 Citra, FL 32113

Size: 72.60

Class: Sportsplex

Current Usage: 83,773

Existing Facilities

Baseball/softball
Concessions
Football
Hiking/walking
Horseshoes
Picnic Pavilion
Picnic Tables
Playground
Restrooms
Shuffleboard
Soccer
Volleyball

Description

Located north of Ocala, and just south of Citra along US 301, this park provides regional service to the northern areas of Marion County. The surrounding area is lightly populated with residential development and a higher than average poverty rate. The good condition of the amenities draws visitors from a large area around the park. The area is well maintained and the amenities are in good condition. Parking is provided in a paved lot with designated handicapped parking available. Additionally, ADA accessible picnic tables are available. This park effectively serves families, with children by providing playground equipment, sports fields and open space for them to utilize. Though this facility is located in a lightly populated area, the amenities being provided serve the region, by creating a destination worth traveling to.

Public, Stakeholder, and Survey Input

Stakeholders identified a desire to see more sports tournaments or travel baseball teams to create positive economic impacts for the local community. It was also suggested that splash pads, tennis, and basketball courts be constructed at the park. Concerns were raised that the school groups tend to take up the amenities and reduce the usable space for local residents.



Wrigley Fields

Safety

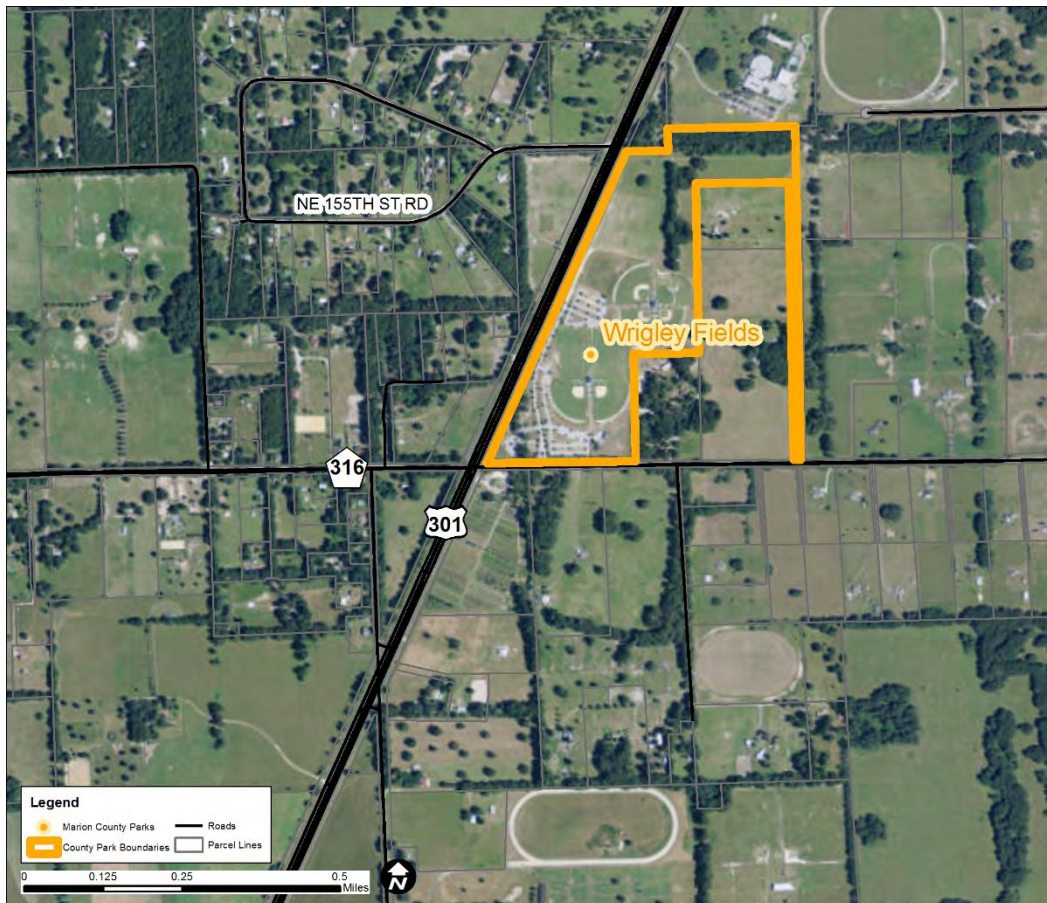
The park has lighting present on the fields and is generally open, creating an area of clear line of sight. The number of visitors and sporting nature of this facility is likely to deter crime within the park.

Recommendations

Shade structure over the playground is recommended as well as paved path leading directly to playground. Parking lot wheel stops or bollards to avoid parking on sidewalks is recommended at the playground. Path ways and bleacher areas should be upgraded or added to be ADA compliant, to allow visitation from disabled individuals.

Cost Estimates

\$102,500



Program Analysis

The Marion County Parks and Recreation Department serves the public good, offering a myriad of activities at varying prices to accommodate as many people as feasible. It is important to understand that the Department is not a business and therefore cannot be expected to generate funding from all of its programs; but this is not to say that some programs cannot generate revenue. The true benefit of these programs is attained through education being provided and the apparent demand for this activity.

In addition to the economic benefits of Department programs, the educational aspect must be considered. Environmental awareness programs have the potential to educate individuals on the importance of natural areas, thereby decreasing the likelihood of littering and other environmentally insensitive activities. In addition to environmental education, participation with sports and other learning activities can teach leadership, teamwork, improve health, and reduce youth crime rates in the County. Department programs have the potential to positively influence the lives of their participants which has been considered when analyzing the programs.

One of the most important measurements for a Department program is not what the participant learns, but how that participant takes what was learned and applies it throughout their community and to others. Programs that provide education or teach skills benefit from that information also being conveyed to others through word of mouth, creating a populace that is truly being influenced by the Department. There are two main benefits to this organic growth of knowledge: the first is that the word of mouth education may act as advertisement for the program, thereby increasing the demand for the program; the other benefit is that the information will be passed on to additional individuals. For example, youth who are involved in sports are less likely to be involved in crime and may influence their friends in positive ways, and adults involved in some of the educational programs may spread that knowledge to their children who may in turn treat their environment with more respect.

The Marion County Parks and Recreation Department provides over 50 programs and activities to the public. These programs vary widely in type and price, ranging from free events to summer camps costing over \$150 per attendee. As part of this master planning process, the information available from these programs was assessed and a method for rating was established. In addition to the rating system, recommendations have been made for additional programs and to improve the quality of the recreation and sporting activities being provided by the County. To begin the assessment of the programs, the following information shown in **Table 16** was gathered for the programs currently being developed:

Table 16: Recreation Program Summary

	Programs	Total Trips/Class	Total Attendance	Cost/person/trip or class	Program Revenue	Program Expenses	Profit/Loss	Cost Recovery	Cost Recovery Rating	Education or Community Value Rating	Rating Total	Notes
RECREATION PROGRAM REVENUE SUMMARY 2015	Adult Softball	8(wks)	100	\$20.00	\$2,000.00	\$3,578.60	(\$1,578.60)	56%	3	*	3	
	Archery 101 Adult	9	54	\$15.00	\$810.00	\$1,085.92	(\$275.92)	75%	3	*	3	
	Archery 101 Youth	33	113	\$15.00	\$1,695.00	\$3,363.00	(\$1,668.00)	50%	3	*	3	
	Archery Camp	2(wks)	42	\$45.00	\$1,890.00	\$1,780.00	\$110.00	106%	4	*	4	
	Caving	2	17	\$25.00	\$425.00	\$803.92	(\$378.92)	53%	3	*	3	
	Caving Private Trip	4	81	\$35.00	\$2,835.00	\$1,685.88	\$1,149.12	168%	4	*	4	
	Eco Tram	6	54	\$10.00	\$540.00	\$1,031.60	(\$491.60)	52%	3	*	3	
	Evening Night Hike	*	*	\$0.00	\$0.00	\$0.00	\$0.00	0%	1	*	1	New
	Explore MC Nature Walk/Hike	22	166	\$0.00	\$0.00	\$2,634.72	(\$2,634.72)	0%	1	*	1	Free
	Extreme Adventure Camp	3 (wks)	43	\$150.00	\$6,450.00	\$7,680.00	(\$1,230.00)	84%	4	*	4	
	Family Campout	2	19	\$0.00	\$660.00	\$1,718.91	(\$1,058.91)	38%	2	*	2	Adults \$600 Kids \$60
	Firewise Nature Camp	9(wks)	342	\$95.00	\$32,490.00	\$68,416.00	(\$35,926.00)	47%	2	*	2	
	Fish Camp	3(wks)	40	\$135.00	\$5,400.00	\$6,787.46	(\$1,387.46)	80%	4	*	4	
	Forest Mini-Camp	8(wks)	23	\$80.00	\$1,840.00	\$14,148.00	(\$12,308.00)	13%	1	*	1	
	Homeschool Art	9 (mths)	30	\$225.00	\$5,400.00	\$4,875.36	\$524.64	111%	4	*	4	cost/child/mo, \$25 x 9 months = \$225
	Homeschool HPER	9 (mths)	50	\$108.00	\$5,400.00	\$6,378.04	(\$978.04)	85%	4	*	4	cost/child/mo, \$12 x 9 months = \$108
	Kayak and Koffee	10	78	\$24.00	\$1,872.00	\$2,780.70	(\$908.70)	67%	3	*	3	
	Kayak/Paddleboard 101	11	89	\$13.00	\$1,157.00	\$1,787.28	(\$630.28)	65%	3	*	3	
	Kayak/Paddleboard Outing	21	97	\$35.00	\$3,395.00	\$4,607.37	(\$1,212.37)	74%	3	*	3	
	Kayak/Paddleboard Mini-Camp	3(wks)	43	\$80.00	\$3,440.00	\$6,082.00	(\$2,642.00)	57%	3	*	3	
Moonlight Paddle	0	0	\$0.00	\$0.00	\$0.00	\$0.00	0%	1	*	1	All Rained Out	
Owl-Ween	1	57	\$3.00	\$171.00	\$736.25	(\$565.25)	23%	1	*	1		
Pickle Ball 101	14	153	\$0.00	\$0.00	\$1,138.96	(\$1,138.96)	0%	1	*	1	Free	
Reddick Basketball	8(wks)	67	\$20.00	\$1,340.00	\$6,799.82	(\$5,459.82)	20%	1	*	1		
Youth Tennis	18	41	\$16.00	\$656.00	\$1,098.56	(\$442.56)	60%	3	*	3		
Additional Recreation Program Revenue (Data: October 2015-July 2016)	Advanced Archery	*	*	*	*	*	*	*	4	*	4	*
	Brown Bag Bunny	*	*	\$11 per person	*	*	*	*	4	*	4	*
	Brunch with Elves/Santa	*	*	\$5 per person	*	*	*	*	4	*	4	*
	C.O.P.S Spaghetti Dinner	*	*	\$6 per person	*	*	*	*	4	*	4	*
	Evening Night Hike	*	10	Park Entry Fee	50	*	*	*	4	*	4	*
	Firewise Workshop at FCC	*	5	Free	5	*	*	*	4	*	4	*
	Forest Community Yard Sale	*	*	\$10 (10x10 space inside); \$5 (12x12 space outside)	*	*	*	*	4	*	4	*
	Forest Jam	*	1344	Free	795	*	*	*	4	*	4	*
	Forest Teen Club	*	*	Free	*	*	*	*	4	*	4	*
	Fun Friday	*	*	\$1 per person	*	*	*	*	4	*	4	*
	Holiday FCC Camp Week1 and 2	*	29	\$95 per person	61	*	*	*	4	*	4	*
	Holiday Kids Club	*	*	\$2 per child per day; \$5 per week	*	*	*	*	4	*	4	*
	Holiday Open House	*	*	Free	*	*	*	*	4	*	4	*
	It's a Poppin Popcorn Day	*	*	\$1 per person	*	*	*	*	4	*	4	*
	Kayak Outing	*	27	\$35 per person plus the park user fee	945	*	*	*	4	*	4	*
	Lil' Cupids Valentines Day Crafts and Fun	*	*	\$3 per child	*	*	*	*	4	*	4	*
	Line Dance Lessons for Adults and Teens	*	359	Donations	541	*	*	*	4	*	4	*
	Marital Arts	*	*	\$10 per month	*	*	*	*	4	*	4	*
	Marital Arts for Youth and Adults	*	*	Free	*	*	*	*	4	*	4	*
	Off Road Biking 101	*	*	\$40 per person	*	*	*	*	4	*	4	*
	Parents Nite Out	*	*	\$5 per person	*	*	*	*	4	*	4	*
	Pine Needles Quilt Club	*	447	Free	244	*	*	*	4	*	4	*
	Pizza, Popcorn, and Movie Night	*	*	\$5 per person or \$16 for 4 people	*	*	*	*	4	*	4	*
	Scooby Doo Birthday	*	*	*	*	*	*	*	4	*	4	*
	Stretching Class	*	351	Free	204	*	*	*	4	*	4	*
	Trunk or Treat	*	*	Free	*	*	*	*	4	*	4	*
Valentine Luncheon for Adult	*	*	\$10 per person	*	*	*	*	4	*	4	*	
Women's Self Defense	*	98	\$16 per family of four	66	*	*	*	4	*	4	*	

* Total not represented within the MC Revenue Report

The County should utilize and update this program checklist throughout the year to ensure that a thorough understanding of program successes can be attained. As part of this checklist, a rating methodology was developed to allow the Department to assign values to each program. This rating program consists of a 2-8 rating established by the development of rating categories with eight being the best and two representing the worst. The Cost Recovery Rating (CRR) and the Education and Community Value Rating (ECVR) have been developed on a 1-4 scale, which is combined to create the 2-8 overall rating. The CRR was developed using the percentage of cost recovery from the comparison of program revenue with the expenses and uses the following scale as shown in **Table 17**:

Table 17: Community Value Rating

Percentage of Cost Recovery	Cost Recovery Rating
1-25%	1
25-50%	2
50-75%	3
75% +	4

Staff will be charged with assigning a rating based on the educational content or the value that each program provides the community. The combination of the CRR and the EVCR with make up the overall program rating. Based on these criteria, programs with an overall rating less than five should be further analyzed, and programs with an overall rating over five should be considered as successful. Any suggested changes such as elimination, programing changes, and scheduling should be prioritized on the programs with a rating below five.

Programs to Remain

Facility Rentals

Marion County currently has several equipment and facility rental opportunities in which the public may use County property to hold their events. Between October 2015 and July 2016, the County received over \$28,000 from pavilion rentals, over \$18,000 for cabin rentals, over \$3,000 for bleacher rentals, and over \$6,000 for field rentals. These facilities are providing a relatively inexpensive but important service to the community while generating revenue for the operation of the parks and recreation system.

Park passes are one of the most significant income generators for the Department. Between October 2015 and June 2016, Marion County Received over \$25,000 from park pass sales with an additional \$1,500 coming from KP Hole-specific park passes. Park passes are an effective way for individuals to pay one low fee for entrance into all park facilities without the hassle of having to pay each visit. The resident park passes pay for themselves after six uses and allow exclusive access to the Hope Boat Ramp at Sam Phillips Park.

Several of the park facilities are available for large scale events. Typically, the revenue received from special events is between \$110 and \$200 per occurrence with the largest exception being triathlons. Two triathlon events were held in the 2016 fiscal year generating approximately \$13,000 in revenue. The Marion County Parks and Recreation Department should utilize the success from these two events and apply the lessons learned, applicable fees, and agreements to other events held on County property. Special events have the potential to draw hundreds of individuals to the facilities, which can greatly increase the wear on the facility and area. Appropriate fees and agreements with the organizations holding the events should allow for the recovery of costs associated with increased maintenance and staff time. Depending upon the nature of the 5K walks/runs, it is highly recommended that the Department establish a higher price point for facility use. Earning approximately \$100 per event would likely not cover the cost of the additional maintenance required to prepare a facility for the event. A recommended strategy is the establishment of pricing levels for non-profit organizations and businesses, which would allow for higher fees to be charged

for business usage of the facilities. Non-profit organizations, which may have less expendable funding, should have an alternative pricing schedule in which the fees are lower than those for businesses. Much like the current fees being collected by the County, fees charged to non-profits may not be enough to cover the maintenance and staff costs for the events; but in many cases the public is being served by these organizations. In addition to the typical funding constraints found within non-profits, many support public welfare which will often correlate with the goals of the Marion County Parks and Recreation Department, justifying the Department recovering less than the cost of the event.

Already Successful Programs

Marion County has three programs that are currently generating a profit for the County. These programs are recovering more than 100% of the Department expenses spent on the respective program:

- ⊙ Archery Camp
- ⊙ Private Caving Trip
- ⊙ Homeschool Art

These three programs have fees and expenses at appropriate levels and will likely continue to be successful into the future. Many of the Department's programs have the potential to recover costs, and these three may be used as successful examples.

Multi-Day and Camp Programs

Marion County conducts several multi-day programs and activities which serve to generate significant revenue. Currently, there are seven camp programs which generate significant revenue for the Department. Those programs are:

- ⊙ Archery Camp
- ⊙ Extreme Adventure Camp
- ⊙ Fish Camp
- ⊙ Firewise Nature Camp
- ⊙ Homeschool Art
- ⊙ Homeschool PE
- ⊙ Kayak/Paddleboard Mini-Camp

When looking at the 2015 cost and attendance information for these activities, it can be seen that the most successful of these camps was the Homeschool Art programs, which generated \$525 (111% cost recovery), the Archery Camp, which generated a profit of \$110 (106% cost recovery), and the Homeschool PE program, with a loss of \$978 (85% cost recovery). Using the methodology above, the Department will be able to gauge the effectiveness of the other camp activities in an effort to reduce their overall cost on the County. The Firewise Nature Camp generated approximately \$32,000 in 2015; this figure is highly significant as the single Firewise program generated more revenue than the other six major camp programs combined. This program is returning approximately 50% of its cost to the County which equates to over \$30,000 of County costs, indicating potential changes may be necessary for the program to be more successful. The Firewise Nature Camp is a program that will receive a CRR of 2, but will likely see a higher EVCR due to the educational nature of the camp and the effect it has on the County. Regardless of the overall rating, this camp will require further analysis as the County cost of over \$30,000 cannot be ignored.

Camp programs offered by the County have some of the highest potential to be profit generators for the Department. Implementing additional camps or extending the duration of the existing camps can allow for increased attendance and potentially increase profit. Using the recommendation from the *Budget* section, the Department should establish a fee structure that allows for the overall costs of the Camp to be met based on minimum attendance.

Single Day Programs

The Marion County Parks and Recreation Department provides programs that are held throughout the year, typically a few hours in duration as opposed to the camp- and workshop-style programs listed above. These programs will also be rated using the CRR and ECVR values to determine the programs that are meeting County needs and those that should be reconsidered.

Each program analysis should consider the number of participants, necessary staff time, equipment, and fees (if applicable) and determine if the needs of the public are being met. Although the revenue generated from programs is an important metric, the Department exists to serve the public good and County funds will be used to subsidize many of these activities regardless of their attendance or fees.

Partnerships to Reduce Program Costs and Increase Effectiveness

The County should seek out additional partnerships with organizations that may be able to share the expenses or assist with program establishment. Nonprofit organizations, other government agencies, and even local businesses should be considered for partnership to conduct programs. A partnership that might be particularly beneficial would be with the local police, fire, and paramedic agencies to have programs or sporting events with at-risk youth throughout the year. A program like this should be conducted at least monthly to maintain a presence with the community, and can be operated with minimal parks and recreation funding while providing a substantial benefit to the County.

Additionally, Marion County has the opportunity to partner with educational institutions that have volunteer programs. These partnerships may be used to encourage “voluntourism” programs in which groups come to the County to help manage the natural areas and help improve the conditions of the park facilities. These programs are based on a combination of volunteer activities with tourism, as these participants would typically be new to the area. This relationship can be formed with out-of-state schools by providing reduced lodging or camping fees in exchange for the work the group will be doing to help the County. To increase the appeal of these programs, the program should include fun activities such as visits to KP Hole or the Brick City Adventure Park White Cliff Cave, along with those volunteer activities that will be used to benefit the County.

Although partnership opportunities would be ideal to support the various programs being offered, the Department should pursue event and program sponsorship, which they are currently in the process of developing. In many cases, businesses and non-profits are willing to support community activities at free or reduced costs, potentially reducing the operational expenses of some of the programs. These sponsorships can range from the provision of water for an event to full catering in some cases.

Suggested Program Improvements from Public Involvement

Respondents identified improvements to programs provided by the County through the public involvement process. Generally, the implementation of additional activities and programs outside of the regular 8 am–5 pm work week was highly favored. Many respondents indicated that they were interested in participating in various Marion County Parks and Recreation programs but were often prohibited by the scheduling. It is recommended that the kayaking and paddle boarding events be the first activities held outside of the work week to increase the availability of activities to the general public. Kayaking and paddle boarding activities will typically have a duration of several hours, making them very difficult for working families to participate during the week. It is important to note the need for appropriate staffing for these activities and their availability.

In addition to the implementation of additional program times, it was requested that more programs be created that cater to additional age groups and individuals with disabilities. Of the programs currently being provided by the County, recommendations were received for improvements to the following categories:

Biking

Several individuals indicated that they would like to see improved biking and cycling programs offered within the County. Marion County currently provides mountain biking activities and should expand upon this existing service to increase attendance.

Camps

Currently, Marion County Parks and Recreation offers several experience and educational camps throughout the year, but respondents desired to see additional camps for youth over the summer and after school hours. Camp programs typically rely heavily on the staff time, but should be priced in such a way that costs can be recovered.

Walking/Hiking

There are several programs for hiking and walking provided by the Marion County Parks and Recreation Department. Survey respondents indicated that they would like to see additional hiking/walking programs outside of the normal work week and additional programs held on the weekends.

Caving

Many individuals from both the public workshops and project survey indicated that they would like to participate in the Brick City Adventure Park cave tours and other cave tours. Based on the perceived popularity of the quarry at Brick City Adventure Park for excursions, this activity should be considered for additional tour offerings. The County also works with private cave guides to bring residents and visitors to other cave sites. It is recommended that the price for this excursion be enough to cover its operating costs. The nature of this activity reduces the possibility of local competition and therefore will allow the County to set a fee schedule which appropriately meets the funding needs of the program.

Suggested Program Additions from Public Involvement

As discussed above within the existing programs, two popular responses were received from the public involvement process and project survey. Many individuals indicated that the timing of Department programs often conflicts with the standard work week making it difficult for many adults to attend the programs. The Department should consider the addition of more programs during the weekends to allow for increased participation. In addition to the request for weekend programs, the public indicated that more programs should be included for all age groups, but specifically identified children under six years as well as adults. The County may wish to provide additional programming for these groups, but it is likely the adults will be better served with the rescheduling of existing programs to the weekends, allowing for the County to consider the creation of additional events for young children.

Aquatic and Environmental Education

Some of the most popular program additions identified by the public included aquatic and natural education programs. Marion County is home to many rivers, springs, lakes, and preserved natural areas which could be used to educate individuals of all ages on water resources and their importance. The beneficial effects of educational programs were discussed above, and these requests from the public serve as an indication that there is an existing demand that is not being met by the current offerings. Additional courses teaching skills such as orienteering, camping, or providing ecological and environmental education should be considered.

Disc Golf

Disc Golf is becoming a popular recreation activity around the nation, and Marion County is beginning to see this growth. Individuals from both the project survey and public involvement requested that disc golf facilities be implemented within in the

County. This demand will allow for the creation of disc golf education programs and for the development of County-run league or tournament play to increase the interest and awareness of this low impact sport.

Planning for All Ages

Among the project survey and public workshops, it was indicated that additional sports for all ages and capabilities were highly recommended. As the population within Marion County continues to grow older, it is likely that the need for handicap-accessible programs and sports will increase. Currently, youth sports at County facilities are primarily run through external sports leagues. Marion County Parks and Recreation may have the opportunity to increase current sporting activities by filling the gaps between current league usage and directly providing recreational leagues. As can be seen from the existing league agreements, it is not likely that additional youth sports provided by the County will generate substantial revenue, but they will fill a need that the public has generally agreed upon.

Additional Sports

In addition to disc golf, the public respondents indicated that they would like to have access to additional sports programs. Sports programs providing structured play for BMX, skateboarding, pickleball, and others were received through the outreach process. The County is currently offering a “drop in” pickleball program, but they should consider the implementation at other facilities to help meet this demand. BMX and skateboarding sports would likely require sport-specific facilities to appropriately and safely hold these types of programs.

Pickleball

Pickleball has become an extremely popular sport in recent years and is enjoyed by participants of all ages! Feedback received during this Master Planning process expressed a desire to add more pickleball courts and opportunities to engage in the sport at County park facilities. Adding courts at new park facilities is recommended as those sites get developed. It is also recommended courts be constructed at Salt Springs Civic Park and at Independence Park, and additional courts be constructed at Coehadjoe Park where the sport is currently a popular activity. Continuing to look for other opportunities to implement pickleball as a County activity is strongly encouraged.

Programs to Expand Revenue Generation

Marion County offers a myriad of different programs with varying capacity to generate revenue to help support the parks and recreation system. Of the most notable programs that can be used to generate revenue are the various camps. The Archery Camp recovered over 100% of its costs during the first year of running; and it is anticipated that this camp, as well as the others, will be able to create additional profit as the pricing for each is adjusted to meet the services being provided. The addition of afterschool camps or the increased scheduling of current camps during school holidays and summer break has the potential to greatly increase revenue generation by the Department. Camps are an effective way of drawing continuous participation because they are often held over multiple days, allowing for the appropriate staffing levels to be supplied based on the registered participation. The provision of camp and multiday programs should be continued, as these will provide the best opportunity to recover costs associated with program development and operation.

The County may find it necessary to reconsider the fee structure for the kayaking and paddle boarding activities. These programs and activities typically have high startup equipment costs, but they can typically recover these costs within the first year. Kayaking events can likely be held throughout the year and should adopt fee structures in which the minimum number of participants to register for the program will recover 100% of the Departments costs.

The Department should consider the implementation of additional County-run sports leagues and seasons. Currently, the adult softball league is operating successfully with an eight-week season, leaving much of the year without County-run league play.

The extension of this program into another two seasons would allow for increased use of the facility and generate additional revenue for the Department. In addition to the softball league, the County should consider the implementation of additional sports such as kickball, soccer, tennis, disc golf, pickleball, etc. The implementation of additional sports should not exceed more than two per year as a higher rate would likely become a draw on staff time and reduce the success and awareness of the new programs.

The County should maintain the existing facility, room, and pavilion rental programs with improved advertising to ensure that the public is aware of these options. Renting of Department properties should be conducted in a way that is typically low cost to the County. Typical rental costs are associated with registration and maintenance staffing but the registration fees have the potential to cover these costs incurred by the County.

Fee Structure Changes

The Department has shown a willingness to adjust its program fee structure to better represent the services being desired. The fee structure for Department run programs is in need of reevaluation. Many of the programs are operating at substantial losses to the Department, typically indicating that the program is not in demand, has too much overhead, or the fee is not appropriate for the activity. Each program will require an analysis and the implementation of alternating fees during on and off seasons may be considered. The identification of specific programs that quickly fill to capacity will allow the Department to prioritize these programs for fee changes. Programs filling quickly shows public demand, or better communication of that program either through ads or word of mouth, and can indicate that the program should be expanded or that the fee could be increased to recover County expenses.

Programs to be Eliminated

The Marion County Parks and Recreation Department will need to fill in the checklist for each activity and program it currently provides to the public. It is important that the Department complete the evaluation of their programs so the entire impact of the program is captured by those who know the program best. Creation of program surveys, which participants can fill out at the end of each program, is recommended to get more information on how these programs are having an impact within the community. This survey will allow for the identification of under-attended programs or those in which the pricing is not appropriate to recover the costs of the activity. The tracking of this data for each Department program will allow for future analysis of the programs and will work to provide a better understanding of how the current programs are performing.

Recreation programs cannot be rated as though they are a business, as a common belief is that the public is already paying for the services being provided by the County. In many cases this is true, but the funding provided by taxes within the County will not necessarily cover the demands and needs of the residents to participate in recreation and sports programs. The Department will continue to provide free and low price programs to the public. These free programs and activities conducted by the Department should be rated on the following factors: attendance, educational value, and community value for the public. These programs may represent an overall cost to the Department, but they may be serving a public need and therefore should continue to be provided as long as public interest is manifested in participation. As a general rule of thumb, any program consistently operating at less than 50% of the expected attendance should be considered for analysis. In some cases, the staffing for a particular program may be higher than necessary for the demand of that program, indicating the staff dedicated to that specific program would be more useful assisting with another program or Department effort. If County demand is not present, it is suggested that the program be removed or that its content be altered to better serve the public need.

Evaluation Criteria for New Facilities and Programs

Evaluation criteria was developed using the goals created for the Department. The evaluation criteria can be used to help the Department evaluate the addition of a new park facility or a new park program by determining the beneficial impact that facility or program will have within the County. As shown below in **Table 18** and **Table 19**, the evaluation criteria developed can be modified depending on the park type or program.

Table 18: Evaluation Criteria for Potential New Facilities

Potential New Facility to be Implemented:			Max 81 points (3,2,1, for each, 3 best)	
Principles	Evaluation Criteria	Evaluation	Points	Applicable Goal(s)
Increase Access	Improves park availability to an area not meeting the standard LOS (2 acres per 1000 people)			1
	Provides universal access and complies with the ADA			1, 7
	Increases the ease of mobility within the county			7
	Includes amenities for multigenerational users			1, 7
Cost	Located within an existing park or Marion County property/donation			1, 4
	Low cost of implementation			1, 4
	Low continuing maintenance/operation cost			1, 4
	Readiness to Implement			4, 6
Increase Education or Interpretation Opportunities	Provides historical education			1
	Provides environmental education			1
	Provides physical education			1
	Provides cultural education			1
Improve Quality of Life	Increases the availability of fitness/exercising opportunities			1, 2
	Increases the availability of natural space			1, 2, 3, 6
	Increases the availability of recreation or open space			1, 2, 3
Natural Resources Protection	The area was previously disturbed or developed			2, 3
	The area will create contiguous recreation/conservation lands			2, 3, 6
	Minimizes impact on environmentally sensitive lands or wildlife			3, 6
Safety and Security	Increases the safety of an existing park or program			1, 5
	Promotes a reduction in youth crime rates through outdoor recreation			1, 5
Public Opinion	Survey support			5
	Public meeting support			5
	Stakeholder meeting support			5
	PRAC support			5
Economic Growth	Potential to increase tourism (Local and/or regional participants)			1, 4, 5
	Potential to increase ecotourism activities (Overnight camping, day trips, etc.)			1, 4, 5
	Increase the effectiveness of the "Escape Experience Explore" branding			1, 4

Goals	
1	Increase the utilization and recreation value of the properties currently owned and managed by Marion
2	Continue to meet and exceed the Park and Recreation Department level of service standards set forth in the Marion County Comprehensive Plan
3	Expand upon and improve the natural conservation and preservation areas throughout Marion County
4	Develop financial goals for the Marion County Parks and recreation system for the 10-year planning
5	Develop varied programs and activities to benefit the residents and visitors of Marion County
6	Increase coordination with local and regional agencies/departments
7	Improve the ADA accessibility of all Marion County parks and recreation facilities to comply with ADA

Table 19: Evaluation Criteria for Potential New Programs to be Implemented

Potential New Program to be Implemented:				Max 66 points (3,2,1, for each, 3 best)	
Principles	Evaluation Criteria	Evaluation	Applicability to Programs	Points	Applicable Goal(s)
Increase Access	Improves park availability to an area not meeting the standard LOS (2 acres per 1000 people)		N/A		1
	Provides universal access and complies with the ADA				1, 7
	Increases the ease of mobility within the county		N/A		7
	Includes amenities for multigenerational users				1, 7
Cost	Located within an existing park or Marion County property/donation				1, 4
	Low cost of implementation				1, 4
	Low continuing maintenance/operation cost				1, 4
	Readiness to Implement				4, 6
Increase Education or Interpretation Opportunities	Provides historical education				1
	Provides environmental education				1
	Provides physical education				1
	Provides cultural education				1
Improve Quality of Life	Increases the availability of fitness/exercising opportunities				1, 2
	Increases the availability of natural space		N/A		1, 2, 3, 6
	Increases the availability of recreation or open space		N/A		1, 2, 3
Natural Resources Protection	The area was previously disturbed or developed				2, 3
	The area will create contiguous recreation/conservation lands		N/A		2, 3, 6
	Minimizes impact on environmentally sensitive lands or wildlife				3, 6
Safety and Security	Increases the safety of an existing park or program				1, 5
	Promotes a reduction in youth crime rates through outdoor recreation				1, 5
Public Opinion	Survey support				5
	Public meeting support				5
	Stakeholder meeting support				5
	PRAC support				5
Economic Growth	Potential to increase tourism (Local and/or regional participants)				1, 4, 5
	Potential to increase ecotourism activities (Overnight camping, day trips, etc.)				1, 4, 5
	Increase the effectiveness of the "Escape Experience Explore" branding				1, 4

Goals	
1	Increase the utilization and recreation value of the properties currently owned and managed by Marion County
2	Continue to meet and exceed the Park and Recreation Department level of service standards set forth in the Marion County Comprehensive Plan
3	Expand upon and improve the natural conservation and preservation areas throughout Marion County
4	Develop financial goals for the Marion County Parks and recreation system for the 10-year planning period
5	Develop varied programs and activities to benefit the residents and visitors of Marion County
6	Increase coordination with local and regional agencies/departments
7	Improve the ADA accessibility of all Marion County parks and recreation facilities to comply with ADA guidelines

Marketing Strategy Development

What is Marion County?

A central Florida location with a primarily rural feel and truly unique natural features unlike any other county in Florida. Opportunities for outdoor recreation abounds and the residents of the County value the many natural resources that are available. From the Ocala National Forest to Silver Springs and the Silver River, numerous freshwater lakes and spring waterways, to the developing trails system through the cross Florida Greenway, and finally to the many regional parks offering organized activities and play areas for children, Marion County has a recreation opportunity for everyone. Because of the wealth of outdoor resources, Marion County is a regional, and national, draw for tourists who value an outdoor experience that is far away from the crowds and expense of the theme parks.

Vision

Ocala/Marion County, is known as the “Horse Capital of the World” and benefits from a mostly rural nature with vast conservation and preservation areas throughout. Marion County is home to many natural wonders which are waiting to be explored. The Marion County Parks and Recreation Department seeks to provide quality experiences for visitors and residents alike, allowing them to escape everyday life at one of the many park facilities. The Department also strives to protect the environment and educate the public on environmental conservation. The Department also wants to provide the means for strong, consistent economic impact as well as increase visitation.

Brand

The Marion County Parks and Recreation Department has adopted the “*Explore, Discover, Relax*” brand to raise awareness of the available activities within the County. In order to increase its effectiveness, the Department will continue to incorporate this brand into its social media, signage, advertising, and correspondence. Use of this branding will increase recognition of the Department and show unification.

The brand also coincides with the Marion County Visitor and Convention Bureau (VCB) brand by using the same language. It is important these two departments work closely with one another on efforts to bring people to the County and use the facilities offered here including parks and sports tournaments.

Marketing Goals

Marion County Parks and Recreation should consider the creation of marketing goals:

- ⦿ Social Media Increase Goals
 - The creation of goals for increasing social media followers/friends
 - Increased numbers of followers/friends will increase the outreach potential of these media outlets (e.g. from 5,000 followers to 6,000 followers)
- ⦿ Park and Program Attendance Goals
 - The implementation of attendance goals for park and program attendance may be set at a county-wide level or measured at a park/program basis to determine the effectiveness of marketing strategies

The Department should work closely with the VCB to help market what Marion County’s parks have to offer, but the goals listed above are achievable by the Department and may help increase attendance at park facilities and programs.

Partnerships

Marion County should work with local and regional partners to help promote and enhance recreation throughout the County. These partners should include but are not be limited to:

- ⊙ Land Management Agencies
- ⊙ Schools
- ⊙ Municipalities
- ⊙ Non-profits
- ⊙ Recreation Groups
- ⊙ Visitor and Convention Bureau

Need for Parks and Recreation

Marion County is dedicated to providing quality parks and recreation opportunities to its residents and has identified the need to increase awareness of the programs and facilities around the County. The Department should work with the VCB to develop a marketing strategy aimed at promoting the County's park and recreation facilities as well as their programs. Marketing is an ongoing process that must be catered to changes in County conditions such as the demographics, facilities being offered, and economic conditions.

Creating Awareness

In order to increase awareness, the Department needs to formalize the *"Explore, Discover, Relax"* branding efforts. Information should be available through online sources such as social media, the County website, and tangible efforts such as park signage and newspapers. The survey developed for this master plan indicated the top two preferred methods for receiving information were social media and the County website. Marion County is home to a large elderly population, indicating that traditional notification methods like newspaper advertisements or articles may be still be an appropriate way to reach this population.

In addition to outreach methods, it is recommended that special events be held throughout the year. Special events such as ribbon cuttings for new facilities, program firsts, and milestones are important features to keep in the public view. Knowledge of these activities will help the Department stay current and on the mind of citizens and County officials.

An additional strategy for creating awareness would be the creation of media days in which members of the media are invited to partake in activities at free or reduced prices. These activities are excellent ways to increase awareness outside of the County and creating a positive image with the media. Holding special media events can be a relatively inexpensive method of promoting the Parks and Recreation system to a select group, who may then share the information with the much larger group of individuals who rely on their media outlets.

Utilize the Survey Information

The parks and recreation survey conducted for this Master Plan gathered information regarding how people prefer to be communicated with. The below information helps summarize the responses from the survey.

- ⊙ 59.8% Social Media
- ⊙ 50.9% Marion County Website
- ⊙ 28.7% Outdoor Signage
- ⊙ 28.4% Newspaper

It can be seen that a large percentage of survey respondents prefer to receive their information from online sources. Using this information, it is recommended that the Department make a concerted effort to increase its presence and quality of information

through online sources. This may be done through the dedication of existing staff time or hiring of a staff person or intern with time dedicated to updating the Department website and social media as appropriate. In addition to the online information sources, it was indicated that outdoor signage and newspapers were also preferred methods of communication. Newspapers should continue to be utilized to advertise upcoming events and activities at Marion County park locations.

Outdoor signage should be utilized in two separate ways. The first should be a survey of the existing signage at park facilities to determine their appropriateness as well as the condition of the signage. A plan should be put into place, as budget allows, to update the Marion County park signage at park locations with the “*Explore, Discover, Relax*” brand.

The second method will be the increased implementation of temporary signage to provide notice of recreation and sports programs throughout the County. This temporary signage can range from the creation of large banner-type signs to smaller flyers displaying current programs or parks.

Marion County Website Information

<http://marionparksrec.org>

Currently, the Marion County Parks and Recreation website provides general information of the existing park network including safety and park access information. Marion County should continue to dedicate staff time to increasing the effectiveness of the information presented on the website. This registration application should display available programs and allow participants to easily register. Notifications and advertisements of program availability are currently posted on social media.

Social Media Campaign

Over half of the project survey respondents indicated that they preferred to stay informed of parks and recreation news via social media. Social media is an inexpensive outlet for information, allowing the County to relay information to large numbers of people with relative ease. Social media allows for a great deal of customization, allowing for multiple types of information to be displayed and increases the opportunity to solidify partnerships by referencing other County social media sites and events.

Scheduled Posts

Many social media sites allow administration to schedule information to appear at a desired time for users. This feature will be beneficial to the Department because it will allow an individual to set a week’s (or more) worth of content to be displayed at certain times, allowing them to concentrate efforts on other work throughout the week.

Park or Program of the Week

The “Park or Program of the Week” is a marketing idea in which each week a new park or program is focused on to educate residents and visitors of options or new experiences. This initiative should focus on providing up-to-date photos, activities, and information of the selected park or program while highlighting on its unique features. Suggestions for this initiative include posting photographs and describing the natural features, activities, or amenities at the location.

Parks and Recreation Activities

Currently, the Marion County Parks and Recreation Department uses social media to display upcoming activities, an excellent way to reach large numbers of people with minimal effort. However, it is important to remember that posting on social media needs to be strategic. There is no correct amount of times to post on social media and an appropriate number of posts depends on the audience, the subject matter, and the Department’s ability to do it. Posting too often may frustrate recipients, and posting more seldom may lead to the public forgetting or disregarding the information. As with all forms of advertising, the message

should be as succinct as possible to grab the reader's attention and convey the appropriate information without losing their attention.

Marion County should strive to provide valuable information to their followers including park closures/openings, special events, and natural occurrences that may not happen very often. The sighting of a rare bird, family of manatees, or something similar that would generate interest from the public should be shared on social media

Can Help Gauge Public Interest

It is possible to solicit feedback on potential park programs and facilities through the use of social media. In addition to determining interest in an activity, social media sites like Facebook often provide event reminders. These event reminders may increase attendance rates simply through the act of reminding those individuals who previously showed interest.

Message

The message of the Department should emphasize its natural features and make use of the *"Explore, Discover, Relax"* brand. It is recommended that the Marion County Parks and Recreation Department uses this brand to highlight the importance of outdoor recreation and the importance of open space to a healthy population.

Marketing Strategy Recommendations

The marketing strategies below are grouped into two categories: short term and long term. Many of these initiatives will be continuous and should be maintained as long as they are providing a benefit to Marion County. Each of the following initiatives are dependent upon budget and staff availability for implementation.

Short Term Strategies

Social Media Spotlight Parks and Programs

- Marion County should choose a facility or program to highlight each week or bi-weekly to promote interest and advertise

Emphasize Public Ownership

- Help the County residents develop a sense of ownership by using words like "our" and "your" in marketing efforts and explain how their tax funds are being used to provide recreational space and activities
 - Advertise the benefits to health, crime reduction, and environmental sustainability

Parks and Recreation hashtag(s)

- The creation of hashtags allows users to claim attendance at parks or events and is an effective way for both user- and Department-created information to be distributed through social media
 - Develop additional hashtags for special events and activities as they happen around the County
 - Hashtags allow users to create content and effectively advertise for the Parks and Recreation Department without direct staff involvement

Partner with the Marion County Visitor and Convention Bureau (VCB)

- Work with the Bureau and their itineraries to modify them to be directed at the different park activities offered in the County

Non-Profit Organizations

- Typically, non-profit organizations are created to increase public knowledge and action toward a particular program or issue
 - The Marion County Parks and Recreation Department non-profit (Friends of Marion County Parks and Recreation, Inc.) should be organized to collect donations and promote volunteer assistance
-

Marion County Parks Bucket List Challenge

- A park or program visiting challenge in which participants are required to visit parks or participate in programs across the County to complete the challenge
 - Directions/ rules would need to be developed by the Department
 - This would likely include a list of some or all parks to be visited with proof of the visit as part of the challenge
 - Develop a social media hashtag for people to showcase all they are doing and spread the word
 - Those who have completed the bucket list challenge receive a prize or access to a community event at a County park facility
-

Partnership Events

- Link to existing marketing opportunities: Marion County and Ocala should partner to cross-market their parks and recreation facilities and opportunities to increase user benefits and cost savings for the City and County
 - “Parks and Rec Day” with city, state, schools, etc. for a festival day with information about the parks and programs available in Marion County
 - These events would require cooperation between Marion County and other land management agencies throughout the County
 - Could make use of the Ocala Mobile Recreation Vehicle (MRV) to improve coordination between the City of Ocala and Marion County
-

Facility Beautification Sponsors

- Get sponsors for beautification projects at parks throughout the County and organize competitions that the public votes on
 - Promote donation competitions for the right to name a piece of equipment or space as applicable
-

“Field Day” with Community Leaders and Media

- Special events for members of the media/local leaders (and their families or a designated number of guests) to enjoy Marion County amenities
 - These events will help the County stay within the public eye through local representative and media endorsement and coverage
 - “Field Days” should include members from newspaper, blogs, radio, TV, etc. to ensure diverse coverage
 - Park information email or cellphone text list
 - This will be a voluntary list in which people may subscribe to receive important Parks and Recreation information
-

Long Term Strategies

Parks and Recreation Facilities Mapping

- Marion County may consider the implementation of an interactive facility map on the Parks and Recreation website to increase familiarity with the park system
- County park locations should be identified on online mapping services to help residents and tourists access the facilities
 - This will require coordination with the applicable mapping service for the addition of all park locations into the mapping application
 - Mapping applications are becoming very popular methods for gathering information and trip planning

Advertise Incentives

- Flash sales or early registration incentives advertised throughout the year to help boost attendance during periods of low use

Destination or Travel Packages

- Packages designed to showcase County facilities and increase attendance for specific locations and/or programs
 - Include camping experiences with a series of other parks to be visited

Parks and Recreation Signage

- Utilize the *“Explore, Discover, Relax”* brand to update and replace County signage as necessary
 - As time and budget permits, the standardization should be applied to structures and amenities

Merchandising opportunities

- Shirts, keychains, etc. that highlight the uniqueness of some of Marion County’s Parks and Recreation opportunities

Internship or Volunteer Opportunities

- These opportunities can provide varying degrees of support to the parks and recreation programs from clean-up programs to initiative support
 - “Voluntourism” is becoming a popular trend throughout the state
 - Student groups will often participate in vacations in which volunteering their time is a major portion of the trip

“Conservation Corner”

- Efforts to go to schools, camps, etc. or send out flyers to educate kids about the importance of conservation and discuss specific parks in Marion County and what conservation effort they satisfy

Public Outreach Recommendations

Outreach is one of the most important features to a parks and recreation program. Effective and engaging outreach is essential to informing residents and tourists of the opportunities present within Marion County. As part of the project survey completed during this Master Planning process, the public identified the top four methods in which they preferred to stay informed of Marion County Parks and Recreation events and programs. The top four methods are listed below:

- ⦿ Social Media
- ⦿ Marion County Website
- ⦿ Outdoor Signage
- ⦿ Newspaper

The results of the survey indicate that most the respondents prefer to be informed via online information. Fortunately, the distribution of information and advertising through social media is relatively inexpensive when compared to other outlets. In addition, social media has the potential to reach greater numbers of people through organic growth. This growth originates from individuals sharing the information with others on social media. The Marion County website has been identified as the second most preferred method for respondents to stay informed. Several respondents within the public involvement and project survey indicated that the Marion County website may be listing activities which are no longer available. It is very important that the website be maintained and checked for accuracy on a regular basis to gain and/or keep the trust of its users. Although listed as the third and fourth preferred methods, respectively, outdoor signage and newspapers should still be considered as effective methods for information disbursement. Marion County has an above average median age, indicating that traditional information sources should be used to ensure that the increasing elderly population can easily gain access to the information.

Partnering Analysis and Considerations

Marion County Parks and Recreation Cooperation

In order to provide adequate service across the County, the Department has partnered with several organizations to manage existing park facilities. **Table 20** below indicates the park facilities owned by state, municipality, and/or private organizations through lease and property agreements.

Table 20: Park Facilities/Owners

Facility	Owner
Baseline Road Trailhead	State Owned
Blue Run of Dunnellon	City of Dunnellon
Eureka East and West	State Owned
Gores Landing	State Owned
Ft. King National Monument	City of Ocala and MCBCC
Marshall Swamp Trailhead	State Owned
Moss Bluff North and South	State Owned
Orange Springs Boat Ramp	State Owned
Ray Wayside Park	State Owned
Rotary Sportsplex	State Owned
Silver Springs Conservation Area	State Owned
W.H. Willoughby Park	Private

Partnerships and leases with other agencies allow Marion County to manage and maintain large areas of previously unmanaged lands, and provide recreation opportunities on these lands by improving public access. Currently, Marion County Parks and Recreation Department manages facilities in cooperation with outside organizations. **Table 21** displays the parks that are managed through agreements with other organizations.

Table 21: Parks Currently Managed by Other Organizations

Park	Managing Agency
Jon Van Fleet Sports Complex	East Marion Athletic Association
Ft. King National Monument	City of Ocala
Kiwanis Beach	Lake Weir Kiwanis and American Legion Post No. 262
Orange Lake Community Park	Orange Lake Community Club
Salt Springs Civic Park	Salt Springs Civic Association

In addition to the management partnerships, Marion County Parks and Recreation Department has league agreements with many sports organizations which utilize County sports facilities such as Rotary Sportsplex, Belleview Sportsplex, and Wrigley Fields. These supporting sports organizations and the park they are associated with are listed in **Table 22** below:

Table 22: Parks and Supporting Sports Organizations

Park	League
Brick City Adventure Park	St. Johns Lutheran School
Belleview Sportsplex	Belleview Youth Baseball
	Belleview Dixie Softball, Inc.
	Florida Youth Soccer Association, Inc.
	Belleview South Marion Football and Cheerleading, Inc.
Ralph Russell Memorial Park	Right Way Little League, Inc.
Rotary Sportsplex	Rotary Sportsplex of Marion County, Inc.
Shocker Park	Ocala Girls Softball
Wrigley Fields	Wrigley Fields Baseball Association, Inc.
	United Football Youth League

Marion County should continue to maintain cooperation with these organizations and, to the extent possible, increase the involvement of these organizations within county facilities. Efforts and campaigns may be undertaken to emphasize the importance of these relationships between the County and how the provision of sports activities will improve the health of the community. In addition to the sports leagues and seasons currently being held throughout the year, other sports may be considered to fill season gaps and increase availability to the public.

The Frank Deluca Family YMCA in Ocala is one of the most prominent providers of recreation activities aside from the County and the local municipalities. This facility offers camps and many sports clinics throughout the year for youth groups. In addition to the programs, this facility offers recreation space, sports fields, a pool, and other amenities to serve its members. The YMCA utilizes a membership program with pricing dependent upon the number of individuals requesting membership. The Marion

County Parks and Recreation Department should consider coordination with this organization to reduce the duplication of effort of programs and camp offerings, especially in the immediate area around this facility.

Friends of Marion County Parks and Recreation is an organization dedicated to supporting the mission of the Marion County Parks and Recreation Department. This organization appears to be active within the parks system and social media, but seems to have a low number of followers. The Department should emphasize improvements to the membership of this organization and the formalization and promotion of donation or awareness events. Currently, the Department is seeing benefits from this organization but there is much room for improvement.

Recommendations for Coordination

The County is recommended to maintain and improve relationships with the five local municipalities. Ranging in size, these municipalities provide an opportunity for cost sharing as well as program and facility improvements that may not have been previously achievable. Of these municipalities, the City of Ocala is the largest and has a much higher population when compared to the others. A few of the Marion County park facilities are located within municipality boundaries, creating opportunities for direct cooperation in order to improve the local recreation services being provided.

In addition to the local municipalities, Marion County is home to many state and federal recreation and conservation lands, leading to the possibility of coordinating efforts with these agencies including but not limited to the following:

- ⦿ Florida Fish and Wildlife Conservation Commission
- ⦿ Florida Forest Service
- ⦿ Florida Park Service
- ⦿ US Forest Service
- ⦿ St. Johns River Water Management Districts
- ⦿ Southwest Florida Water Management District

During the Master Planning process, the Marion County Parks and Recreation Department participated in an Inter-Agency Outdoor Recreation Meeting on March 30, 2016 in which the above agencies, as well as local municipality representatives, were involved. During the meeting, the groups indicated that cooperation and partnership were favorable. Among several of the agencies, the idea of sharing advertising, trails, and potentially staff were popular, allowing the agencies to capitalize on their proximity to each other. This cooperation will allow each of the agencies and municipalities to improve the services being provided to the public. A working group was developed to continue County coordination with these agencies and will likely improve the environmental benefit being provided by increasing the amount of contiguous recreation and conservation land within the County, as well promote more environmental education through the creation of County programs conducted within these areas. As part of these interagency relationships, cost and resource sharing will provide major benefits to both the public and agencies involved. Coordination in areas where the County park facilities are adjacent or very near to other managed areas allows for the potential creation of trail networks to improve interconnectivity and use. In addition to tangible amenities, coordination between the agencies may allow for the creation of recreational and educational programming spanning across management and ownership boundaries.

Schools are an untapped resource by the Marion County Parks and Recreation Department. Currently, the Department is coordinating with the school board to promote cooperation through the use of recreation facilities and programs.

In addition to the Friends of Marion County Parks and Recreation organization, it is recommended that the County foster and maintain relationships with various philanthropies, non-profits, and businesses. Many of these organizations hold events throughout the year which require large open space, tracks, or even meeting rooms. The Department should work with these organizations and promote the various facilities that could be used. Often, these organizations may need an outdoor pavilion

for a luncheon or a track facility to hold a 5K race/walk. The Department manages several facilities which are commonly used but could be advertised to receive additional use.

The Park Partnership Program is an excellent community resource that aids local organizations with up to a 50/50 funding match for the creation of facilities for all County residents. \$60,000 dollars has been allotted for the 2015/2016 fiscal year, with half set aside for the creation of recreational facilities and the remainder specifically dedicated for the development of playground facilities. To the extent feasible, it is recommended that this program remain available to local groups within the County to help defer costs and improve recreation opportunities. Though this program doesn't provide a direct funding benefit to the Department, it provides a cost savings avenue. This cost savings will allow for the additional maintenance, management, or development of public recreation facilities in areas which were previously underserved.

Visit Florida Partnership

The Marion County Parks and Recreation Department may consider becoming a member of the Visit Florida organization. Visit Florida is Florida's official tourism marketing corporation, and is working to improve the tourism industry across the state by providing information about activities and destinations as well as grant opportunities for their membership. The Department may become a member of this organization or merely use its website for advertising purposes. Differing membership options are available depending upon the services the Department would like from Visit Florida. Membership with Visit Florida ranges from a web listing (a free service) to the highest level of membership, "Marketing Partner – Premier" which costs \$1,500 yearly. The Department may desire to partner with other County agencies for cost sharing and the shared benefit of a united advertising effort through the Visit Florida organization. Regardless of whether the Department decides to pay for a membership, it should pursue the free advertising opportunities provided by Visit Florida to boost awareness of the programs being provided by the County.

Visitor and Convention Bureau

The Marion County Visitor and Convention Bureau (VCB) should be considered as a major partner for the Marion County Parks and Recreation Department. The VCB currently allows for the creation of itineraries that outline activities within the County that are strongly recreational based. These itineraries can be used to highlight the parks, recreation, and ecotourism opportunities within the County. This partnership will allow for the creation of multi-day trips for out-of-County visitors, increasing the number of "heads in beds" for local hotels and an economic benefit for the County. By having the Department work with the VCB, it will help strengthen the VCB's current efforts as well as utilize County funds more effectively. The Department can also partner with the VCB in regard to the greenways and trail system within the County. The VCB can direct visitors to the multiple park facilities located along the network for access and/or stopping locations. The VCB and Department can work together to develop interactive kiosks at these park locations along the trail system. This kiosk system can help connect trail users to information such as bike shops, restaurants, hotels, and other beneficial services. This is an opportunity that will ensure the County is maximizing their economic return on investment and could help gather data on quality of user satisfaction.

Budget Analysis

Current Budget

Currently, the Marion County Parks and Recreation Department maintains a budget of \$4,323,842 for the 2016 fiscal year without capital costs. This budget has been increasing in recent years and should continue as the population of the County is expected to increase. As shown in **Table 23**, this budget is an increase of \$67,049 over the 2015 budget with the personnel category decreasing by \$59,885. Capital costs for the 2016 budget were \$5,106,530, which were \$1,412,416 above 2015's budget.

Table 23: 2016 Budget Summary

Category	2016 Adopted	Comparison to 2015 +/-
Personnel	\$2,528,369	(\$59,885)
Operating	\$1,795,473	\$126,934
TOTAL:	\$4,323,842	\$67,049

The 2016 budget is divided into seven funding categories which stipulate the purpose and use of the funds. The seven categories are:

- ⊙ General Fund
 - Belleview Sportsplex
 - Shocker Park
 - Other Recreation Programs
 - Parks and Recreation
 - Parks and Recreation Capital
- ⊙ Non-General Fund
 - Parks and Recreation Fees Fund
 - Pennies for Parks

Budget Comparison with Florida Counties

Marion County is in central Florida and is surrounded by many different counties, each having a department providing recreation and park services to their residents. As part of the Master Planning process, the total budgets for parks and recreation is provided below to show the different amounts allocated in different counties. **Table 24** displays the comparison of neighboring county budgets.

Table 24: Budget Comparisons with Florida Counties

County	Parks and Recreation Budget 2013/14*
Charlotte County	\$4,829,361.00
Hillsborough County	\$7,601,948.00
Okaloosa County	\$1,018,845.00
Pasco County	\$6,223,334.00
Pinellas County	\$8,740,915.00
Polk County	\$5,744,629.00
Alachua County	\$1,396,565.00
Broward County	\$9,386,039.00
St. Lucie County	\$5,673,546.00

*Florida Benchmarking Consortium FY13/14

Marion County allocated \$9,430,372 to the Parks and Recreation Department, equaling 1.71% of the County's total budget. When comparing the total funds allocated to the Department, the only County with a higher allocated budget is Lake County

at \$13,985,736. When comparing the percentage of the counties' budgets dedicated to parks and recreation, it is apparent that Marion County dedicated the third highest percentage in comparison to its surrounding counties. In comparison to its neighboring counties, the funding for the Marion County Parks and Recreation Department is substantially better than most, further emphasizing the County's interest in maintaining and providing recreation areas and activities for its citizens.

Park fees are currently being charged at eight County facilities. The majority of these parks charge a per-vehicle entrance fee, with the exception of KP Hole which charges by the person. Some entrance fees have additional costs dependent on the number of people per vehicle. The Department collects park fees via staffed entrances and honor box systems. The only park location that is staffed most the year is KP Hole, currently staffed 363 days of the year, with Thanksgiving and Christmas days being the only two holidays taken off by all park staff. Carney Island Recreation and Conservation Area and Ray Wayside Park have staffed entrance locations from spring until September. The remaining park facilities that collect entrance fees operate using an honor box system in which users are asked to deposit the entrance fee into an unstaffed lock box for later collection. Current facilities that charge admission are listed below:

- Carney Island: \$7 per vehicle
- Gores Landing: \$5 per vehicle and/or \$5 per site/per night camping fee
- Hampton Beach: \$5 per vehicle
- Hope Boat Ramp: Only available to Park Pass holders
- Horseshoe Lake Park and Retreat: \$5 per vehicle (cabin and pavilion rentals available)
- KP Hole: \$5 per person (other fees for tubing, paddling are applicable)
- Moss Bluff North and South: \$5 per vehicle
- Ray Wayside Park: \$5 per vehicle

Of the parks that are unstaffed, several have existing entrance gates and fee booths which may be intimidating and confusing to park visitors. Parks and recreation facilities should maintain a welcoming feel, especially at the entrance locations. The presence of a fee booth may lead to confusion for the park visitors, as they attempt to locate staff and may not know whether a fee is required. In areas where fee booths will not be staffed or are deemed unnecessary, they should be removed. Along with the removal of unnecessary gate and booth structures, the placement of honor boxes should be conspicuous and convenient to the parking locations. Honor boxes which are convenient to the user will likely see increased usage and therefore return more revenue to the Department.

As a general rule of thumb, taxes are assessed within the County to provide for the needs of the public and maintain facilities for all to use. The Marion County Parks and Recreation Department is no different. County funds are gathered for the development and maintenance of recreation programs and facilities available to residents and tourists alike. Several County facilities charge user fees based on their popularity and cost of maintenance. Generally, the revenue received from these user fees is only enough to defray portions of the management costs, but not enough to outright pay for the management of the facility from which it was received.

Current Fee Determination Process

Marion County annually assesses the fee amounts being charged at its facilities and programs. Throughout the year, the Department meets with the PRAC and Board of County Commissioners (BCC) to discuss operational needs and provide updates. If fee changes are deemed necessary, the Department will meet with the BCC and make changes to its Fee Resolution to better meet the needs of the County.

Park Pass Information

Marion County currently offers the ability to purchase park passes which grant year-round access to select facilities. The park passes provide access to the following facilities:

- ⦿ Carney Island Conservation and Recreation Area
- ⦿ Gores Landing
- ⦿ Hampton Beach
- ⦿ Hope Boat Ramp (Exclusive to Park Pass Holders)
- ⦿ Horseshoe Lake Park and Retreat
- ⦿ Ray Wayside park

Currently, the park pass prices are different based on residency within the County. Nonresidents currently pay double of the cost for County residents. The current resident price for a park pass is \$35, whereas non-county residents will pay a fee of \$70. During the 2014 to 2015 year, 450 park passes were sold generating a revenue of \$14,560. This number shows a substantial increase in park pass holders from the previous year, potentially indicating that awareness is increasing and demand is rising. KP Hole has a separate park pass system.

Differential Program Fees

Programs provided by the Marion County Parks and Recreation Department have the potential to perform as revenue generators. The fees for Marion County programs range from free to \$140 per person, typically based on the intensity of the activity as well as staff time and equipment costs. For those programs in which user fees are collected, a park program fee structure should be developed to meet a majority of the direct costs associated with each program. Costs such as staff time, equipment usage, and maintenance should be quantified and established as the price point goal. After establishing the dollar amount necessary to break even, a minimum number of attendees should be established and the overall cost should be applied across this minimum number of attendees. The cost analysis will allow for revenue generation for every participant over the minimum attendance.

For Example: An Adult Archery 101 class may cost the Department \$120 in staff time and equipment, and the minimum attendance to hold the event is five individuals. A cost of \$25 would be applied to those five participants to cover the \$100 cost of the class. Each additional participant would be charged the same price, thereby making the class a profit generator.

When generating cost estimates for programs, it is important to note that the appropriate number of staff per participant is essential to ensure the activities are conducted safely. Using the Archery 101 example above, one staff person may be required to ensure the safety of every five participants, thereby increasing the cost to the Department if more than the minimum participate. For the programs that utilize a pre-registration process, the County should adjust staff levels to accommodate the need. If fewer participants registered than expected, the County may decide that fewer staff will be necessary to safely host the activity, thereby reducing the overall cost of the program. All programs should have an established maximum capacity at which the number of participants and staff involved is limited. The purpose of setting a capacity is to maintain program costs and to ensure that the programs do not become overcrowded or unsafe.

Marion County may consider the implementation of a resident and nonresident fee structure. The implementation of this differential fee structure would charge an additional fee for programs and activities for nonresident users. Typically, this cost difference between resident and nonresident fees varies between 10–100% increase of the traditional price, but the price will vary based upon each activity. The implementation of this extra cost alleviates some of the lost income from nonresidents who do not pay taxes. Taxes and other County programs help fund the Marion County Parks and Recreation Department; and if higher percentages of nonresidents begin using the parks and recreation system, the ability to meet current performance standards will be increasingly difficult. Care should be taken to identify price points in which the service being provided is appropriate to the fee being asked. Price points should be established on an individualized level with rates commensurate with the tax payer service being provided.

Differential Park Fees

As mentioned above, Marion County collects fees at eight of its facilities. Of those eight facilities, only 3 have staffed personnel at various points throughout the year. The Department may consider the implementation of differential park entrance fees to offset the costs of nonresident visitors. The implementation of nonresident fees should only be applied to facilities with entrance staff, as the inclusion of differential fees at honor box systems will likely lead to increased confusion or frustration for the visitors. If the inclusion of differential fees is considered for the honor box facilities, great care must be taken to ensure that the signage appropriately describes the fees and why there is a difference between the two.

Potential Downsides to Differential Fees

Differential park and program fees based on the County residents versus nonresident poses additional effort for staff. This effort will require a residence verification effort to ensure that those locations and activities which have staff handling fees can appropriately charge the users. The generally accepted method for verifying residence is the use of driver's licenses or other forms of identification that list the residence of the card holder. In order to effectively and efficiently handle these transactions, County staff should cross reference the zip code listed on the identification against a list of zip codes within Marion County. Differential fees may also hurt customer service.

Potential Funding Sources

Transfer of Development Rights

Transfer of development rights (TDR) allows for the creation of development credits which help direct development to desirable areas. Proper employment of this program would allow “development credits” to be sold which could be used to increase the Department’s capital improvement funding and the ability to acquire more recreation and conservation lands.

Grant Sources

Throughout the year, many grant and cost sharing opportunities become available from private, local, state, and federal sources. The Department should continue to pursue these funding opportunities to the greatest extent possible. Under some circumstances, it may be beneficial to utilize associated non-profit organizations such as the Friends of Marion County Parks and Recreation, Inc. (Friends) to pursue grant funding opportunities. Many grants preclude government organizations but allow supporting non-profit organizations to apply. Friends has the ability to raise funds and support for the Department. The County should work to improve the relationship with and the effectiveness of the Friends organization and any other groups dedicated to supporting the parks and recreation department. An effective Friends organization will hold fundraising and awareness events, apply for grants, and in general will work to improve the use and condition of the parks and recreation system. Listed below are several grant providers that may be able to benefit the Department:

- ⦿ Florida Boater Improvement Program Grant
- ⦿ Florida Forever Program
- ⦿ Florida Recreation Development Assistance Program (FRDAP) Grant
- ⦿ U.S. HUD Community Development Block Grant

Sports Tournaments

The Marion County Parks and Recreation Department is engaged with several sports leagues which may be able to improve upon the current number of and quality tournaments within the County. It is recommended the County work with these league organizations to promote successful tournaments throughout the year and identify potential fundraising or fee opportunities which may benefit the Department. Creating a sports authority or association within the County is also recommended to help organize events and work with the Department. Sports tournaments are economic drivers, typically bringing visitor dollars into the County. Generally, multiday tournaments will greatly increase spending on food, drink, and lodging, thereby providing benefits to the County and/or municipality hosting them. League and tournament play has the potential to bring large crowds to Marion County. Youth tournaments typically have a substantial impact on the economy from the number of supporting individuals for the teams. The youth athletes are usually accompanied by at least one guardian and, many times more, effectively doubling the number of individuals brought into the County. These individuals will be staying at the hotels, spending money at the fields and restaurants, and potentially exploring some of Marion County’s natural areas. The positive economic impact from a successfully hosted tournament cannot be understated, but it should be noted that these benefits will primarily be realized by the County as a whole and the nearby municipalities. The Department will be working to host these economic drivers which returns revenue directly to the Department.

Several of the leagues currently using Marion County park facilities participate in leagues throughout the state and, in some cases, hold tournaments within the County. It may be beneficial to gather all of the leagues together for an annual or semiannual meeting to discuss the success and constraints the leagues are facing throughout the year. This meeting will allow for the leagues who are holding successful tournaments and drawing large followings to discuss their methods and suggested improvements. The County should facilitate these meetings and work with these organizations to improve these relationships outside of the use agreements already in place.

Facility Assessment and Recommendations

Two rounds of site assessments were conducted at each County-owned park facility. A catalog was developed listing our recommended improvements and/or additions that are needed to enhance the park as well as keep it up to current standards. Each of the recommendations were given general planning cost estimates and were applied against some of the evaluation criteria that applied to individual amenities. **Table 26** below shows the park name, recommended improvement, evaluation score that the particular recommendation received, category, and cost estimate.

Table 26: Recommended Park Improvements

Recommended Park Improvements						
Park	Recommendation	Notes	Evaluation Score	Cost Estimate	Sum for Facility	Category
Baseline Road Trailhead	Splash pad		6	\$ 200,000	\$ 2,735,000	Enhancement
Baseline Road Trailhead	Replace safety surfacing		9	\$ 100,000		Essential
Baseline Road Trailhead	Replace playground equipment (old, life-cycle)		15	\$ 200,000		Enhancement
Baseline Road Trailhead	Shade structure over playground		7	\$ 175,000		Enhancement
Baseline Road Trailhead	Resurface trail		10	\$ 2,000,000		Enhancement
Baseline Road Trailhead	Increase number of parking spaces	<i>Budget</i>	5	\$ 60,000		Enhancement
Belleview Sportsplex	Phase 1 Maintenance Facility		15	\$ 200,000	\$ 10,920,000	Enhancement
Belleview Sportsplex	Phase 1 Refurbish basketball courts		15	\$ 10,000		Enhancement
Belleview Sportsplex	Phase 1 parking/ vehicular Circulation Improvements		15	\$ 350,000		Enhancement
Belleview Sportsplex	Phase 1 ballfield complex improvements	<i>7 fields, large concession/ restroom, playground, plaza spaces, furnishings</i>	15	\$ 3,500,000		Enhancement
Belleview Sportsplex	Phase 1 Tennis Courts		15	\$ 160,000		Enhancement
Belleview Sportsplex	Phase 1 Landscape Budget		19	\$ 250,000		Enhancement
Belleview Sportsplex	Phase 2 parking/ vehicular Circulation Improvements		19	\$ 400,000		Enhancement
Belleview Sportsplex	Phase 2 ballfield complex improvements	<i>8 fields, 2 concession/ restroom bldgs, plaza spaces, furnishings</i>	19	\$ 4,000,000		Enhancement
Belleview Sportsplex	Phase 2 large destination playground/ picnic pav/ restroom		19	\$ 300,000		Enhancement
Belleview Sportsplex	Phase 2 Landscape Budget		19	\$ 250,000		Enhancement
Belleview Sportsplex	Phase 3 parking/ vehicular Circulation Improvements		10	\$ 250,000		Enhancement
Belleview Sportsplex	Phase 3 soccer concessions/restroom bldg		10	\$ 350,000		Enhancement
Belleview Sportsplex	Phase 3 football concessions/restroom bldg + storage bldg		10	\$ 500,000		Enhancement
Belleview Sportsplex	Phase 3 large destination playground/ picnic pav/ restroom		10	\$ 250,000		Enhancement
Belleview Sportsplex	Phase 3 Landscape Budget		10	\$ 150,000		Enhancement
Blue Run of Dunnellon	Addition of restrooms	<i>FCT Grant</i>	20	\$ 100,000	\$ 1,425,000	Essential
Blue Run of Dunnellon	Pedestrian bridge over Rainbow River	<i>FCT Grant</i>	5	\$ 1,250,000		Enhancement
Blue Run of Dunnellon	Pavilion and picnic tables	<i>FCT Grant</i>	10	\$ 75,000		Enhancement
Brick City Adventure Park	Stabilize parking area		12	\$ 25,000	\$ 785,500	Enhancement
Brick City Adventure Park	accessible path from parking area (50 ft.)		17	\$ 8,000		Enhancement
Brick City Adventure Park	ADA picnic table		17	\$ 2,500		Enhancement
Brick City Adventure Park	Demo restrooms at quarry area and move closer to activity center		7	\$ 120,000		Enhancement
Brick City Adventure Park	Increase paved area near concessions		11	\$ 15,000		Enhancement
Brick City Adventure Park	Upgrade track; Repave track (\$115,000)	<i>Would exclude kids on bikes with moms.</i>	11	\$ 500,000		Enhancement
Brick City Adventure Park	ADA route to track		12	\$ 75,000		Enhancement
Brick City Adventure Park	Upgrade concession building	<i>Budget for upgrades</i>	8	\$ 40,000		Enhancement
Carney Island Recreation and Conservation Area	Update sand volleyball court		11	\$ 10,000	\$ 546,000	Enhancement
Carney Island Recreation and Conservation Area	Touch up paint on playground		12	\$ 1,000		Enhancement
Carney Island Recreation and Conservation Area	Fishing platform (Lake Weir)		12	\$ 75,000		Enhancement
Carney Island Recreation and Conservation Area	Replace floating dock system (not suitable for size of lake)		7	\$ 400,000		Enhancement
Carney Island Recreation and Conservation Area	Slope stabilization at Little Lake Weir		5	\$ 60,000		Essential
Carney Island Recreation and Conservation Area	Additional benches	<i>6 new benches</i>	13	\$ 9,000		Enhancement
Coehadjoe Park	Connectivity paths between facilities / walking trail (800 ft.)		16	\$ 100,000	\$ 265,000	Enhancement
Coehadjoe Park	Construct Pickleball Courts; 4 with room for 4 more.	<i>Existing project</i>	11	\$ 100,000		Existing
Coehadjoe Park	Construct Phase II of Wildcat Play Area	<i>Existing project</i>	11	\$ 65,000		Existing
Cougar Community Park	ADA restriping and signage		20	\$ 8,000	\$ 42,000	Essential
Cougar Community Park	Replacement rule signage		15	\$ 500		Essential
Cougar Community Park	Repair/replace chainlink fencing at ballfield	<i>Needed project</i>	11	\$ 8,500		Essential
Cougar Community Park	Expansion of playground equipment		15	\$ 25,000		Enhancement
Eureka East	Upgrade parking area	<i>asphalt, wheelstops, signage, striping</i>	8	\$ 50,000	\$ 175,000	Enhancement
Eureka West	ADA improvements at boat ramp	<i>Existing project</i>	12	\$ 50,000		Existing
Eureka West	Boat ramp repairs; extension for drawdown launching	<i>Existing project</i>	9	\$ 75,000		Existing
Flemington Community Park	ADA Path to picnic pavilion (50 ft.)		17	\$ 5,000	\$ 24,000	Enhancement
Flemington Community Park	Upgraded benches	<i>6 benches</i>	12	\$ 9,000		Enhancement
Flemington Community Park	Restore volleyball court		19	\$ 10,000		Enhancement

Table 26: Recommended Park Improvements *Continued*

Park	Recommendation	Notes	Evaluation Score	Cost Estimate	Sum for Facility	Category
Forest Community Center at Sandhill Park	Additional pavilion	30X30 pavilion	9	\$ 65,000	\$ 242,000	Enhancement
Forest Community Center at Sandhill Park	Dog park	Fencing, signage, and related equipment	7	\$ 100,000		Enhancement
Forest Community Center at Sandhill Park	Pave overflow parking lot		10	\$ 50,000		Enhancement
Forest Community Center at Sandhill Park	Understory clear at tree line for more benches/picnic	includes 3 benches and 2 picnic tables	10	\$ 12,000		Enhancement
Forest Community Center at Sandhill Park	Completion of Sandhill Trail System	8' wide path through park	16	\$ 15,000		Enhancement
Fort King National Historic Landmark	Visitors Center	Completed in coordination with City of Ocala and Fort King Heritage Association	14	\$ 2,700,000	\$ 3,300,000	Enhancement
Fort King National Historic Landmark	Parking area improvements	Completed in coordination with City of Ocala and Fort King Heritage Association	13	\$ 275,000		Enhancement
Fort King National Historic Landmark	Outbuildings	Completed in coordination with City of Ocala and Fort King Heritage Association	14	\$ 325,000		Enhancement
Gores Landing	Upgrade boat ramp facility	budget for new concrete at ramp, stabilized side slopes, asphalt at top of ramp	15	\$ 35,000	\$ 383,500	Enhancement
Gores Landing	Construction Sleep Pavilions; 4	Ecotourism - Elevated, screened pavilions (10x16) with power, water, picnic table, fire ring	8	\$ 48,000		Enhancement
Gores Landing	Construct new restroom and showerhouse	Ecotourism - Enhance experience at park for long distance paddlers and campers	7	\$ 200,000		Enhancement
Gores Landing	Construct upgraded sewage package plant	Ecotourism - meet new capacity for restroom/showerhouse project	7	\$ 35,000		Enhancement
Gores Landing	Pavilion in unshaded center area	30X30 pavilion	7	\$ 65,000		Enhancement
Gores Landing	ADA parking signage	assumes 2 signs	20	\$ 500		Essential
Hampton Beach	Removal of electrical box	A part of the pavilion improvements	10	\$ 1,500	\$ 206,500	Enhancement
Hampton Beach	Parking lot improvements with ADA parking spots		14	\$ 50,000		Enhancement
Hampton Beach	Accessible path to picnic tables (80 ft.)		14	\$ 10,000		Essential
Hampton Beach	Reconfigure parking area		8	\$ 75,000		Enhancement
Hampton Beach	Remove railroad berm to provide views to lake from picnic area.		6	\$ 25,000		Enhancement
Hampton Beach	Pavilion near restrooms		10	\$ 45,000		Enhancement
Heagy-Burry Boat Ramp	Vegetation removal and dredging		11	\$ 15,000	\$ 1,504,081	Essential
Heagy-Burry Boat Ramp	Kayak launch		14	\$ 30,000		Enhancement
Heagy-Burry Boat Ramp	Pavilion	20X20 Pavilion	10	\$ 45,000		Enhancement
Heagy-Burry Boat Ramp	Swing set near water		10	\$ 2,500		Enhancement
Heagy-Burry Boat Ramp	Demolish existing boat ramp and build new ramp		10	\$ 215,000		Existing
Heagy-Burry Boat Ramp	ADA improvements at boat ramp		16	\$ 85,000		Existing
Heagy-Burry Boat Ramp	Anchored sheet pile retaining wall		6	\$ 264,000		Existing
Heagy-Burry Boat Ramp	Relocate fishing platform		10	\$ 10,000		Existing
Heagy-Burry Boat Ramp	New restrooms		5	\$ 100,000		Existing
Heagy-Burry Boat Ramp	Paved parking facilities with boat trailer parking and boat launch staging area		8	\$ 533,856		Existing
Heagy-Burry Boat Ramp	Drainage retention and treatment facilities		5	\$ 60,950		Existing
Heagy-Burry Boat Ramp	ADA compliant sidewalks and curb ramps		11	\$ 142,775		Existing
Hope Boat Ramp	Clearing of hand launch facility		11	\$ 5,000	\$ 5,000	Enhancement
Horseshoe Lake Park and Retreat	ADA path to daily public restrooms (25 ft.)	ADA access needs to be provided from the parking area to the restroom, playground and beach	18	\$ 7,000	\$ 157,000	Essential
Horseshoe Lake Park and Retreat	Pave ADA parking		17	\$ 5,000		Essential
Horseshoe Lake Park and Retreat	ADA accessible fishing platform	Existing project	13	\$ 125,000		Existing
Horseshoe Lake Park and Retreat	Retrofit all cabins to be ADA accessible	Phase in over time.	18	\$ 20,000		Enhancement
John Van Fleet Sports Complex	New bleachers	All fields, 3-row bleachers	18	\$ 20,000	\$ 410,000	Enhancement
John Van Fleet Sports Complex	New patio cover at concession area		11	\$ 15,000		Enhancement
John Van Fleet Sports Complex	New picnic tables	6-sets of tables, commercial grade	11	\$ 15,000		Enhancement
John Van Fleet Sports Complex	Addition of restrooms		5	\$ 100,000		Enhancement
John Van Fleet Sports Complex	Parking lot improvements		10	\$ 75,000		Enhancement
John Van Fleet Sports Complex	Move playground location	New equipment, consolidate equipment	14	\$ 85,000		Enhancement
John Van Fleet Sports Complex	Add playground cover		15	\$ 100,000		Enhancement
Kiwanis Beach	Parking lot improvements		10	\$ 50,000	\$ 230,000	Enhancement
Kiwanis Beach	Sand volleyball court restoration		19	\$ 10,000		Enhancement
Kiwanis Beach	Kayak/canoe launch area		14	\$ 30,000		Enhancement
Kiwanis Beach	Addition of mulch near picnic area		13	\$ 5,000		Enhancement
Kiwanis Beach	Restroom renovation		8	\$ 40,000		Enhancement
Kiwanis Beach	Fix water damage to existing structure		13	\$ 30,000		Enhancement
Kiwanis Beach	Dock Replacement		13	\$ 65,000		Enhancement
KP Hole	Addition of trash cans in parking lot	4 trash cans	9	\$ 4,000	\$ 141,000	Enhancement
KP Hole	Addition of shade in parking lot	Tree budget	17	\$ 10,000		Enhancement
KP Hole	Addition of extra racks for paddle boards		14	\$ 7,000		Enhancement
KP Hole	Offering of dive accessories		14	\$ 60,000		Enhancement
KP Hole	Addition of small concession		3	\$ 60,000		Enhancement

Table 26: Recommended Park Improvements *Continued*

Park	Recommendation	Notes	Evaluation Score	Cost Estimate	Sum for Facility	Category
Liberty Community Park	Bicycle parking		12	\$ 500	\$ 350,500	Enhancement
Liberty Community Park	Shade structure over playground		7	\$ 100,000		Enhancement
Liberty Community Park	Splash pad		5	\$ 250,000		Enhancement
Marshall Swamp Trailhead	Driveway, parking lot, vehicular signage improvements	<i>Budget for paving driveway and drive aisles and stabilizing parking spaces, wheelstops</i>	7	\$ 85,000	\$ 90,000	Enhancement
Marshall Swamp Trailhead	Trail marker improvements	<i>Improvements to trail markers</i>	11	\$ 5,000		Enhancement
McCall Ball Field and Fitness Track	Repair fence and backstop on field		10	\$ 50,000	\$ 361,000	Enhancement
McCall Ball Field and Fitness Track	Pave trail; 6' wide		8	\$ 56,000		Enhancement
McCall Ball Field and Fitness Track	Construct bathroom with exterior water fountain		8	\$ 200,000		Enhancement
McCall Ball Field and Fitness Track	Bleachers	<i>3-row bleachers</i>	19	\$ 5,000		Enhancement
McCall Ball Field and Fitness Track	Repair baseball field	<i>Re-sod and grade and fix irrigation</i>	8	\$ 50,000		Enhancement
Moorhead Boat Ramp	Parking lot improvements		10	\$ 5,000	\$ 80,000	Enhancement
Moorhead Boat Ramp	Addition of picnic tables/pavilion		10	\$ 75,000		Enhancement
Moss Bluff Boat Ramp North	Parking lot improvements	<i>Pave drive aisles, stabilize parking spaces, wheelstops</i>	11	\$ 40,000	\$ 70,000	Enhancement
Moss Bluff Boat Ramp North	Improvements to boat launch area / accessibility and usability	<i>Walk adjacent to ramp, floating boat dock space at ramp end (grade concerns?)</i>	11	\$ 30,000		Enhancement
Moss Bluff Boat Ramp South	Parking lot improvements	<i>Resurface/re-pave damaged pavement</i>	11	\$ 20,000	\$ 69,000	Enhancement
Moss Bluff Boat Ramp South	Fishing deck repairs	<i>Minor repairs to existing decking</i>	13	\$ 4,000		Enhancement
Moss Bluff Boat Ramp South	Parking improvements and waste receptacles	<i>Pave drive aisles, stabilize parking spaces, wheelstops</i>	14	\$ 45,000		Enhancement
Ocklawaha Community Park	Parking lot improvements	<i>Budget for improvements</i>	7	\$ 40,000	\$ 280,000	Enhancement
Ocklawaha Community Park	Replacement playground equipment		14	\$ 75,000		Enhancement
Ocklawaha Community Park	Playground shade structure		9	\$ 100,000		Enhancement
Ocklawaha Community Park	New picnic tables	<i>6 sets of tables</i>	13	\$ 15,000		Enhancement
Ocklawaha Community Park	Renovation of pavilion		7	\$ 20,000		Enhancement
Ocklawaha Community Park	Add trees and landscaping	<i>Budget for new trees + irrigation</i>	11	\$ 30,000		Enhancement
Orange Lake Community Park	Update park rules signage		12	\$ 750	\$ 131,500	Essential
Orange Lake Community Park	Parking lot improvements		12	\$ 15,000		Enhancement
Orange Lake Community Park	New basketball net		21	\$ 50		Enhancement
Orange Lake Community Park	New volleyball net		21	\$ 200		Enhancement
Orange Lake Community Park	Restore baseball infield		18	\$ 10,000		Enhancement
Orange Lake Community Park	Add new foul poles		17	\$ 3,000		Enhancement
Orange Lake Community Park	Connect sidewalk to pavilion and playground (180 ft.)		17	\$ 2,500		Enhancement
Orange Lake Community Park	Lighting at baseball field		9	\$ 100,000		Enhancement
Orange Springs Boat Ramp	Parking lot repairs		12	\$ 15,000	\$ 56,000	Enhancement
Orange Springs Boat Ramp	Port-o-let addition	<i>Composting toilet restroom may also be an option</i>	5	\$ 25,000		Enhancement
Orange Springs Boat Ramp	Signage replacement		12	\$ 1,500		Essential
Orange Springs Boat Ramp	Foliage trim and maintenance		18	\$ 5,000		Essential
Orange Springs Boat Ramp	Additional picnic table		12	\$ 1,500		Enhancement
Orange Springs Boat Ramp	Organization of cement block and paint		14	\$ 8,000		Enhancement
Orange Springs Park	Upgrade fencing		13	\$ 35,000	\$ 95,000	Enhancement
Orange Springs Park	Upgrade playground equipment and swings	<i>We need to examine the use at this park.</i>	14	\$ 60,000		Enhancement
Rainbow Neighborhood Park	New Signage	<i>Change to KP Hole Overflow Parking sign</i>	9	\$ 2,000	\$ 2,000	Enhancement
Ralph Russell Park	Parking lot improvements and extend to playground		19	\$ 70,000	\$ 611,500	Essential
Ralph Russell Park	Tree maintenance / pruning Remove/replace Sycamore trees.		19	\$ 5,000		Enhancement
Ralph Russell Park	New playground equipment and swings / shade sail		16	\$ 110,000		Enhancement
Ralph Russell Park	New Picnic pavilion		16	\$ 60,000		Enhancement
Ralph Russell Park	New restroom/ concession building		15	\$ 80,000		Enhancement
Ralph Russell Park	New concrete sidewalks/ plaza spaces		15	\$ 100,000		Enhancement
Ralph Russell Park	New Bleachers		15	\$ 10,000		Enhancement
Ralph Russell Park	New Scorer's stands w shade		10	\$ 20,000		Enhancement
Ralph Russell Park	Performance turf/ laser grading for soccer field/tee ball fields.		7	\$ 20,000		Enhancement
Ralph Russell Park	Landscape Improvements - trees and groundcovers		7	\$ 50,000		Enhancement
Ralph Russell Park	Recycled concrete walking path		16	\$ 15,000		Enhancement
Ralph Russell Park	Sand volleyball		16	\$ 10,000		Enhancement
Ralph Russell Park	New field lighting at softball field		12	\$ 50,000		Enhancement
Ralph Russell Park	Central lighting control system		10	\$ 9,000		Enhancement
Ralph Russell Park	Upgrade score boards	<i>Should be able to get these free from a vendor sponsorship.</i>	18	\$ 2,500		Enhancement

Table 26: Recommended Park Improvements *Continued*

Park	Recommendation	Notes	Evaluation Score	Cost Estimate	Sum for Facility	Category
Ray Wayside Park	Deck replacement		13	\$ 50,000	\$ 514,500	Essential
Ray Wayside Park	Even out boat ramp		16	\$ 10,000		Enhancement
Ray Wayside Park	Replace kayak and canoe launch		14	\$ 25,000		Enhancement
Ray Wayside Park	Addition of a pavilion near the kayak/ canoe launch		10	\$ 45,000		Enhancement
Ray Wayside Park	Add subsurface drainage to playground		7	\$ 7,500		Essential
Ray Wayside Park	Hide irrigation pump station near playground		11	\$ 2,000		Enhancement
Ray Wayside Park	Addition of sidewalks		12	\$ 15,000		Enhancement
Ray Wayside Park	Floating dock		7	\$ 75,000		Enhancement
Ray Wayside Park	ADA accessible fishing platform		15	\$ 20,000		Enhancement
Ray Wayside Park	Paving		10	\$ 15,000		Enhancement
Ray Wayside Park	Existing restroom facilities improvements		6	\$ 250,000		Enhancement
Rotary Sportsplex	Add designated mountain biking trails Where?	<i>budget for improvements - signage, trail marking, clearing</i>	12	\$ 50,000	\$ 404,000	Essential
Rotary Sportsplex	ADA parking	<i>Sitewide improvements</i>	11	\$ 150,000		Enhancement
Rotary Sportsplex	Grade and stabilize front field parking lot		14	\$ 50,000		Essential
Rotary Sportsplex	Accessible routes throughout park (1/2 mile)	<i>Budget</i>	13	\$ 30,000		Enhancement
Rotary Sportsplex	Lightning warning system		11	\$ 9,000		Enhancement
Rotary Sportsplex	Entry/ exit roadway re-alignment	<i>Need to improve ingress/egress alignment with Maricamp Road.</i>	10	\$ 35,000		Enhancement
Rotary Sportsplex	Add small shaded playground		9	\$ 80,000		Enhancement
Salt Springs Civic Park	Parking improvements - asphalt and reinforced grass parking		20	\$ 60,000	\$ 621,500	Essential
Salt Springs Civic Park	New Playground and shade structure		16	\$ 110,000		Enhancement
Salt Springs Civic Park	16x16 Pavilion near playground area		16	\$ 40,000		Enhancement
Salt Springs Civic Park	30x30 Pavilion near volleyball		9	\$ 85,000		Enhancement
Salt Springs Civic Park	Restrooms building - new		15	\$ 120,000		Enhancement
Salt Springs Civic Park	Sidewalk improvements/ plaza at baseball field		10	\$ 60,000		Enhancement
Salt Springs Civic Park	Upgrades to existing baseball field		10	\$ 75,000		Enhancement
Salt Springs Civic Park	Drinking fountain		15	\$ 2,500		Enhancement
Salt Springs Civic Park	Site furnishings - sitewide budget		15	\$ 12,000		Enhancement
Salt Springs Civic Park	Site Landscape Budget - trees and groundcovers		11	\$ 20,000		Enhancement
Salt Springs Civic Park	Construct Pickleball Court; 1 with room for 1 more.	<i>Existing project</i>	9	\$ 25,000		Existing
Salt Springs Civic Park	Fencing between playground and parking		16	\$ 12,000		Enhancement
Shocker Park	New score boards	<i>Should be able to get these free from a vendor sponsorship.</i>	12	\$ 7,500	\$ 487,500	Enhancement
Shocker Park	New bleachers	<i>All fields, 5-row bleachers</i>	11	\$ 54,000		Enhancement
Shocker Park	Shade over bleachers		5	\$ 120,000		Enhancement
Shocker Park	Lightning warning system		11	\$ 9,000		Essential
Shocker Park	New playground		14	\$ 80,000		Enhancement
Shocker Park	Add bathroom at upper fields		12	\$ 200,000		Enhancement
Shocker Park	Central lighting control system		13	\$ 9,000		Enhancement
Shocker Park	Trees along pathway		13	\$ 8,000		Enhancement
Silver Springs Conservation Area	Additional parking	<i>Budget for improvements</i>	6	\$ 60,000	\$ 60,000	Enhancement
Silver Springs Shores Park	Add drinking fountain		19	\$ 3,000	\$ 456,000	Enhancement
Silver Springs Shores Park	New playground and shade sail		15	\$ 120,000		Enhancement
Silver Springs Shores Park	Clear understory to open views to amenities		19	\$ 20,000		Enhancement
Silver Springs Shores Park	New restroom building/ shelter		7	\$ 85,000		Enhancement
Silver Springs Shores Park	Disk golf course W/ selective clearing	<i>18 'holes'</i>	14	\$ 75,000		Enhancement
Silver Springs Shores Park	Parking improvements - add row and sidewalk		14	\$ 18,000		Enhancement
Silver Springs Shores Park	New Picnic pavilion		14	\$ 60,000		Enhancement
Silver Springs Shores Park	Disk golf course	<i>Budget for a nice course</i>	14	\$ 50,000		Enhancement
Silver Springs Shores Park	Sidewalk improvements around playground/ picnic area		15	\$ 25,000		Enhancement
W.H. Willoughby Park	ADA path	<i>Walking path from parking to amenities</i>	16	\$ 20,000	\$ 20,000	Enhancement
Weirsdale Park	Basketball court repairs	<i>resurface</i>	14	\$ 10,000	\$ 55,000	Enhancement
Weirsdale Park	Addition of boundary fence around the park	<i>Perimeter split rail fence</i>	13	\$ 25,000		Enhancement
Weirsdale Park	ADA parking	<i>Pave and grade parking spaces</i>	13	\$ 20,000		Enhancement
Wrigley Fields	Shade structure over playground		11	\$ 100,000	\$ 102,500	Enhancement
Wrigley Fields	Sidewalk pavement to playground entrance		20	\$ 2,000		Enhancement
Wrigley Fields	Wheel stops or bollards at playground parking area		14	\$ 500		Enhancement
			Total:	\$ 28,423,081		

Table 26: Recommended Park Improvements *Continued*

Park	Recommendation	Notes	Evaluation Score	Cost Estimate	Sum for Facility	Category
Independence Park (SR200 40 Acre)	Construct three-park dog park			\$ 75,000	\$ 545,000	
	Construct softball field			\$ 25,000		
	Construct playground; multi-generational			\$ 100,000		
	Construct multi-purpose field			\$ 15,000		
	Construct parking lot, sidewalk and trails			\$ 170,000		
	Construct pavilions			\$ 60,000		
	Construct pickleball courts; 4			\$ 100,000		
Ocala Park Estates	Professional services	Per completed concept.		\$ 5,000	\$ 106,550	
	Site work			\$ 16,719		
	Building construction			\$ 64,103		
	Parking area			\$ 11,766		
	Site amenities, playground, etc.			\$ 8,962		
Ocala Crossings (10 Acre parcel)	Develop park	Budgetary number; no concepts developed to date.		\$ 890,000	\$ 890,000	
Westbrook Park	Develop park	Budgetary number; no concepts developed to date.		\$ 1,250,000	\$ 1,250,000	
			Added Park Projects:	\$ 2,246,550		
			Revised Total:	\$ 31,214,631		

Evaluation Criteria

The facility recommendations were applied against several of the evaluation criteria that was developed for the Department to assess the implementation of new parks and programs. It is important to keep in mind that several of the facility recommendations were not as straightforward as others to apply against the criteria, so recommendations were also divided into two categories: essential and enhancement. Those recommendations identified as “essential” are items that need to be addressed for safety and inclusionary reasons. Many of the essential classified items are related to the Americans with Disabilities Act (ADA). It is important to recognize that ADA is not always feasible, but it is recommended that the Department have a plan in place to address all accessibility concerns within their park facilities.

The facility recommendations have been divided into the following categories for implementation in **Table 27** below:

Table 27: Facility Recommendations Categories

Evaluation Score	Completion Timeframe in Years	Total Estimated Cost
20 or higher, and Essential Recommendations	Complete within 1 – 3 years	\$620,500
15 to 19	Complete within 3 – 5 years	\$13,133,000
10 to 14	Complete within 5 – 10 years	\$11,116,503
Below 10	Complete in over 10 years	\$6,344,628
Total:		\$31,214,631

The above timeframe for completion should be readdressed by the Department on a yearly basis once the annual budget is finalized. Other options to funding these recommendations outside of Department budget is to look for donation and volunteer opportunities. For example, benches and/or pavilions may be something that a community organization could donate to the Department in memory or honor of. Community service projects for Eagle Scouts is another avenue to get volunteers to help construct enhancements, such as pavilions or fencing, which may cut down on costs. The same goes for landscaping enhancements; different community groups can participate in a beautification day and either provide the plants/trees or do the service of installing and maintaining those areas. This will be an important partnership because beautification comes with maintenance costs, and the more help the Department can receive from outside partners the greater the possibility for enhancing park facilities.

An overall recommendation for all the County owned park facilities is to have a consistent theme to their entrance signage. This will help unify the parks as well as aesthetically upgrade park entrances which may give off a more inviting feel. Some unique park entrance signs, such as the Ocala-Marion County Veterans Memorial Park Sign at the entrance into the facility, may stay the same, but the sign located at the corner of Ft. King Street and SE 25th Avenue should be changed to be consistent with all other County park facilities. It is recommended the County take the following actions to ensure signage at County facilities is consistent with one another:

- ⦿ Update all County park facility entrance signs to match the forest green County sign currently found at several facilities
- ⦿ Develop new signage for all County facilities using the “Explore, Discover, Relax” brand

One possible way to fund the signage would be to apply for a Visit Florida grant. Many of the grants offered by Visit Florida are matching and/or partnership grants. The Department can work with the VCB to apply for marketing grants that highlight tourism with a focus on the County’s brand “Explore, Discover, Relax” used by both departments.

Kiosks located at many of the park facilities also had outdated/old information or no information at all. It is recommended that the kiosks be kept up to date with information about that particular park as well as other services nearby that may be useful to park visitors.

Maintenance

A few park facilities were observed to have poor maintenance conditions during the site assessments. After further investigation, it was discovered that one of the parks in particular, John Van Fleet, is owned by Marion County but is not operated by the Department. Regarding facilities that the County owns but does not maintain, it is recommended that the County take the following actions:

- ⦿ County assumes maintenance of the facility
- ⦿ Develop maintenance standards for the facility and have monthly site assessments to ensure those standards are being maintained

For those park facilities that the County owns and operates, they should apply maintenance standards for staff to follow to ensure the facilities are staying up standards.

Sports Complexes

The Marion County Parks and Recreation Department has sufficient coverage for baseball and softball leagues throughout the central and southern areas of the County through the existing sports complexes. The northern area of the County is served by Wrigley Fields, a well-maintained park that may be overcome as the population begins to rise in the area. Noticeable sports facility gaps can be seen in the northwestern and southwestern portions of the County. Based on the 2014 ACS Census data, the southwestern area of the County contains large portions of the population but does not have any County sports complexes to meet the needs of this population. Ideally, sports complex facilities are dispersed throughout the jurisdiction with an emphasis on areas of higher populations. The services these sports facilities provide will often prompt users to travel larger distances than they would for smaller more recreation-based facilities. Sports complex facilities with functioning league agreements have the potential to draw in tourists through tournament, boosting the local economy. Sports facility upkeep must remain a priority for the Department as these locations see large attendance numbers which increase the need for maintenance and safety precautions as well as having the potential to perform as major tourism generators.

Currently, the County owns seven sports complex facilities and manages six of them. Jon Van Fleet Sports Complex is owned by the County but managed through a partnership with the East Marion Athletic Association. The six sports complexes below are managed by Marion County operate in coordination with various athletic leagues and provide programming for Marion County residents:

- ⦿ Belleview Sportsplex
- ⦿ Brick City Adventure Park
- ⦿ Ralph Russell Memorial Park
- ⦿ Rotary Sportsplex
- ⦿ Shocker Park
- ⦿ Wrigley Fields

Belleview Sportsplex is the largest sports facility with 80.64 acres, consisting of 23 fields and courts and has four league agreements that utilize these areas. Currently, all of the field types at this facility are being used by the four leagues associated with this location. The remaining two basketball and two tennis courts are not included within the league agreements and may create the opportunity for limited league or tournament play. Marion County should pursue the opportunity to have these facilities actively used either by an external league agreement or by the implementation of Department-run activities. Though Belleview Sportsplex is one of the more actively used facilities, revitalization and updates to the park should be considered. The softball field sizes should be standardized to meet the needs of the league, as the fields are too small which prohibits additional team usage such as adult softball. In addition to the field size, the maintenance and field conditions generally need to be

improved. Under the current conditions, the fields are very close to each other creating potential safety concerns from balls being hit foul into other fields and seating areas. If Belleview Sportsplex is considered for increased tournament play and league activity, a yearly improvement and redevelopment plan should be set in place dependent upon the available funding from the Marion County Parks and Recreation Department. The Department may consider approaching the existing leagues for funding assistance, or modification of their existing NEFA documents to improve the returns to Marion County, and thereby improving the playing conditions of the fields.

The second largest sports facility is Rotary Sportsplex, boasting a substantial 78.4 acres and containing 16 fields. By comparison, Rotary Sportsplex has fewer fields, indicating a potential to increase the capacity of this facility as demand increases. Rotary Sportsplex currently has one league agreement which makes use of the available soccer and baseball fields. Two annual major tournaments are held at this facility with the possibility of additional non-annual tournaments. This facility is in good condition but may require additional improvements and maintenance to draw increased use and to attract potential tournaments.

Wrigley Fields has an acreage of 72.60 and nine fields. The two league agreements use all of the available fields apart from the soccer field. Currently, the park hosts two baseball tournaments and has the potential to host jamboree-style football tournaments. The maintenance and condition of this facility are appropriate and meeting the needs based on current usage with the exception of the field lighting and safety concerns. Additionally, the implementation of a concession area for the softball fields is recommended to promote additional use at this facility. There is potential to establish a soccer league agreement or to implement a Department-run soccer program to ensure that this facility is being utilized to its fullest extent.

Brick City Adventure Park is a 35.37-acre facility with three facility types: a football field, a multi-purpose field, and a track. The St. John Lutheran Church and School has an agreement with the County to make use of the available amenities. This facility appears to be well served by having one agreement with the school which provides football, soccer, and track sports. The facility typically sees year-round usage apart from the summer months in which the school does not participate in organized sports. Apart from home games, the school hosts two track and field competitions which draw several teams from around the region.

Shocker Park is a 20-acre facility with six softball fields and one league agreement to utilize those fields. Based on the size of this facility and the softball agreement, this facility should be receiving sufficient use. The County has ownership of an additional 20 acres adjacent to this facility which may be developed as demand increases. It is recommended that this additional property be used to provide additional facility types to promote activities other than softball.

Ralph Russell Memorial Park is a 10.96-acre facility with one softball field and one baseball field. Currently, one league agreement and the Department's senior league utilizes this facility. The parking area and field maintenance need to be improved at this facility to promote increased local usage. Based on the size and fields at this park, the current usage is sufficient to utilize the fields and space appropriately.

Jon Van Fleet Sports Complex is operated by the East Marion Athletic Association and consists of 11.97 acres and four fields. Based on its sized and the number of fields, this park would be well served by having one league agreement to provide baseball and tee-ball programming. This facility will require repair and equipment updates in order to attract potential sports leagues or additional users. Currently, the facility appears unmaintained and potentially unsafe. The current agreement with East Marion Athletic Association should be addressed and potentially altered to improve the condition of the facility.

Generally speaking, the current number of leagues and field usage for the six sports complexes that the Marion County Parks and Recreation Department manages appears appropriate. The parks have agreements that stipulate use for all of the major amenities at each location. Belleview Sportsplex has two basketball courts and two tennis courts that are not currently being used as part of existing league agreements. These four amenities are not the main draw for this facility but may allow for a smaller league play to increase utilization. Similar to Belleview Sportsplex, the soccer field at Wrigley Fields may be considered

for league use, but having only one facility will likely limit the size of the league. Alternatively, the County may take these opportunities to provide programs or amenities which would promote year-round sports facility use in the areas currently not covered by league agreements. Using stronger scheduling would help find the time needed for the fields to rest as well. The County may also consider the implementation the Department’s “off season” sporting events or clubs to continue use of the facilities during periods without league play. It is recommended that advertising and signage be used to increase attendance in the off-season for each sport.

When considering additional and year-round use of the County sports fields, great care should be taken to ensure that field condition is not adversely affected. Additional use of the fields may drastically affect the condition of the turf, thereby reducing the appeal, safety, and effectiveness of the facility. The Department has a turf specialist employed to monitor the conditions of the fields and limit the amount of use, if necessary, in the FY 17 budget. It is recommended that a turf specialist be considered to ensure that the sports fields and turf are maintained in such a way that they can recover and be in appropriate condition for the applicable league use. Along with the implementation of additional staff resources, it is recommended that the Department conduct regular assessments of the lighting at sports fields to ensure it is appropriate for the designated sports and that the facilities are safe for use. It is also recommended that the County consider the implementation of safety nets within the sports complex facilities to improve the safety of the fans and those not actively participating.

Tournaments and Leagues

Currently, Marion County typically hosts three major annual sports tournaments at County facilities, with two additional tournaments that visit the County irregularly and several smaller scale events. **Table 28** represents a list of these major tournaments and their estimated economic impacts that were developed for the Sports Tournaments BCC workshop:

Table 28: Major Tournaments in Marion County

Tournament Name	Sport	Teams	Frequency	Duration	Economic Impact for Marion County
Doc for Life	Softball	20	Annual	3 Days	\$65,499
Rookie Qualifier	Baseball	60	Annual	4 Days	\$411,342
Ring for Mom	Softball	66	Annual	1 Day	*
USSSA Shocker Stampede	Softball	30	Non-Annual	2 Days	\$59,242
World Series	Baseball	10	Non-Annual	9 Days	\$1,903,600

Source: Marion County Parks and Recreation Department/VCB
*Not Provided

Sports tournaments are an effective way to bring competitive sports leagues and fans into the County from areas nearby. In an effort to increase the number and effect of the sports tournaments held within Marion County, coordination is recommended with each league. This coordination should discuss the implementation of additional tournament play within the parks facilities while under the management of the existing league agreements. Of the current sports complexes, Belleview Sportsplex, Rotary Sportsplex, Shocker Park, and Wrigley Fields are the facilities with the necessary amenities to host larger scale tournaments that may draw regional or state participants. Large scale tournaments that draw visitors from around the state or even nationally can have major impacts on the local economy. As seen above, the World Series Tournament had nearly a \$2,000,000 economic impact on the County. The reason these sporting events have such large impacts comes from three primary economic sectors: food, lodging, and transportation. Generally, youth athletes are accompanied by at least one guardian and, often times, more than one throughout the duration of their stay. These individuals combined with the potential draw for a general fan base can greatly increase the amount of local spending. These tournaments boost local hotel businesses and restaurants by bringing

tourists into town. Many of the teams and their supporters will either bring their own vehicles or rent them locally, boosting the overall expenditures within the county for transportation items such as gasoline and convenience store expenses.

Sports Tournament Fees

The Marion County Parks and Recreation Department has established per-day tournament fees based on the number of teams and the duration of the tournaments at County facilities. Sports tournament agreements provide a per-day fee based on the desired level of service that the event organizer wants provided. This figure should be used as the minimum charge for field use if County staff time is required for the functioning of the tournament. Additionally, this fee should be used to recoup some of the additional maintenance concerns such as facility maintenance and wear on the turf. These league field usage fees should be commensurate with the size of the tournament and type of amenities being used, as the many nearby communities have sports facilities that would provide direct competition to Marion County for the privilege of hosting tournament.

Sports Complex Costs

Based on an assessment of the current financial costs of the sports complex facilities, financial changes to the Non-Exclusive Fee Agreements (NEFA) may be necessary. Currently, all six of the sports complexes managed by Department experience vastly larger costs than revenue received from these agreements and throughout the year. It is recommended that the fees collected for the league maintenance be assessed to better recover the staff and equipment costs necessary to perform those actions. Additionally, it is recommended that the league agreement fees that are returned to the Department be re-assessed to meet the repair and maintenance needs that arise from the repetitive use and wear on the facilities. It is understood that as part of the NEFA, the leagues have agreed to use the fees they collect for player scholarships, operations/maintenance, and/or park improvements. Existing and future league agreements should be assessed to ensure proper fee usage toward these goals and potentially increase the amount of funding that returns to the County for repair and maintenance of these facilities.

Before the consideration of purchasing additional park lands or developing existing lands into new sports complex facilities, the County should focus its resources on the existing facilities. All of the sports complex facilities have the potential to benefit from increased maintenance and field conditions. Current league needs are being met, but many will benefit from better field conditions in which they can safely play their sports. Marion County is currently able to draw tournament play at Wrigley Fields and Rotary Sportsplex because of the condition of these fields and the experience of the league representatives at these facilities. Given enough time, it is feasible that regular sports tournaments could be held at most of the sports complexes within the County.

Sports Leagues

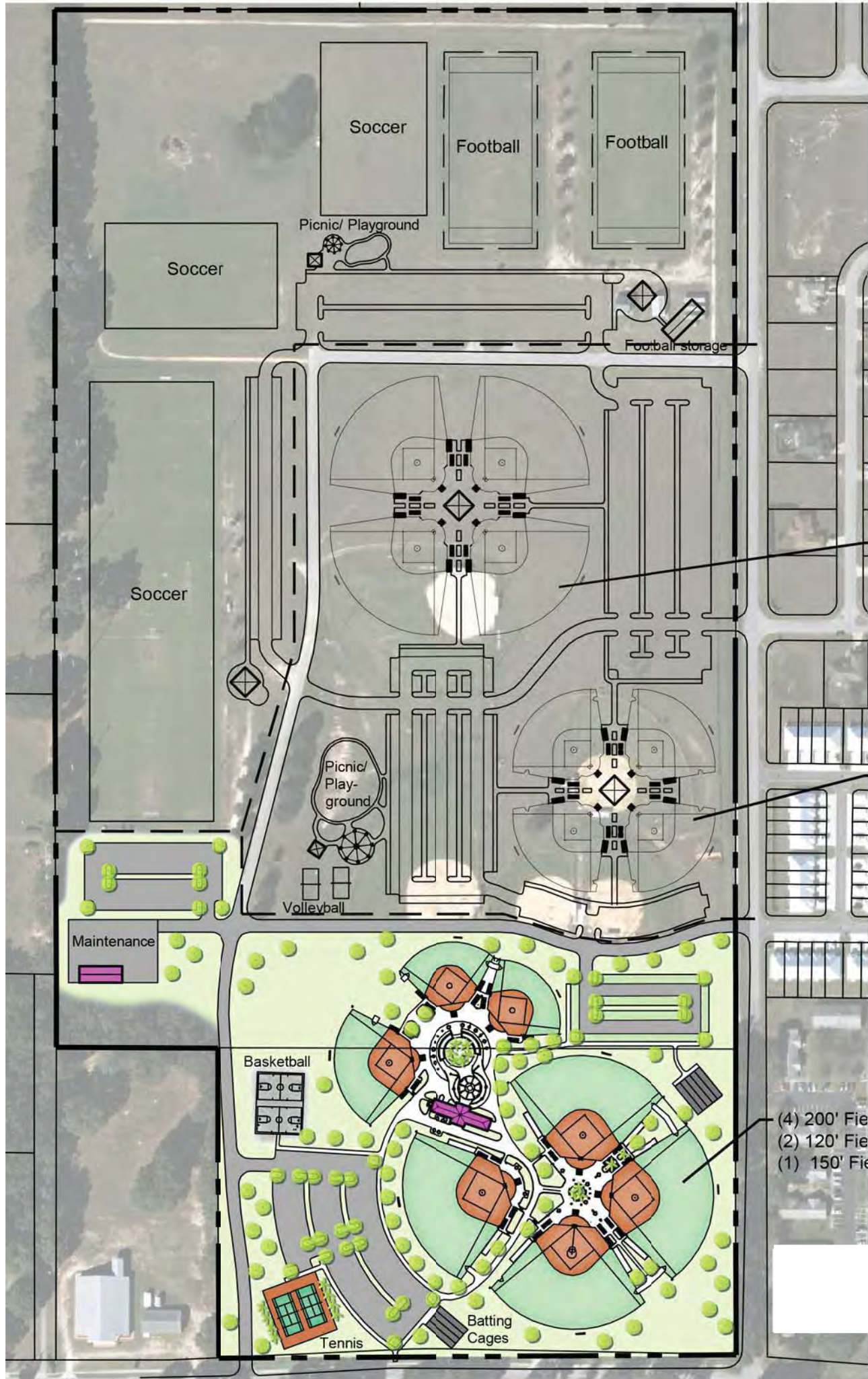
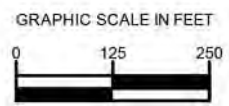
The Marion County Parks and Recreation Department currently maintains NEFAs with 10 league organizations at the six sports facilities it currently manages. Each of these organizations has a separate NEFA document allowing usage, fees, and coordination at varying levels. Collaboration between the County and these organizations is important to ensure that the NEFA agreements are being honored and that the park facilities are receiving appropriate use for all to enjoy. The various leagues throughout the County offer youth sports options to many different ages and help create a healthier populace within Marion County while also providing an opportunity to increase tourism through external league play. Many of these league organizations host home games in Marion County with teams from around the state and, in some tournaments, around the country. The Department should continue to foster these relationships and should consider the implementation of regular meetings with league leadership. These meetings will allow for increased communication for both the league and County to address potential concerns.

Concept Plans

A part of this master planning process, four Marion County park facilities were selected to receive future development concept plans. These four facilities were selected to display the uniqueness of County parks and showcase different facility types. These facilities are located around the County and will each improve upon the existing facility or add entirely new amenities into the Marion County park system. These concept plans were developed using feedback from the public information gathering process as well as coordination with the Marion County Parks and Recreation Department. The four facilities are:

- ⦿ Belleview Sportsplex
- ⦿ Ralph Russell Memorial Park
- ⦿ Salt Springs Civic Park
- ⦿ Silver Springs Shores Park

Of the four concept plans, the recommendations for Belleview Sportsplex were the most extensive, leading to the creation of a three-phase build out. Each successive phase builds upon the last, creating an expansive sports and recreation facility. The intent of this three-phase buildout is the more effective use of the property while improving both the safety and condition of the sports fields. Phase one includes the redevelopment of the southern portion of the property to include multiple sports fields and courts, principally, seven softball/baseball fields of varying sizes. Phase two adds eight more fields with a complimentary playground space and parking. The final phase includes a smaller playground area with additional parking and improvements to the football equipment storage facilities. **Figures 4, 5, and 6** below display the three recommended phases for Belleview Sportsplex.



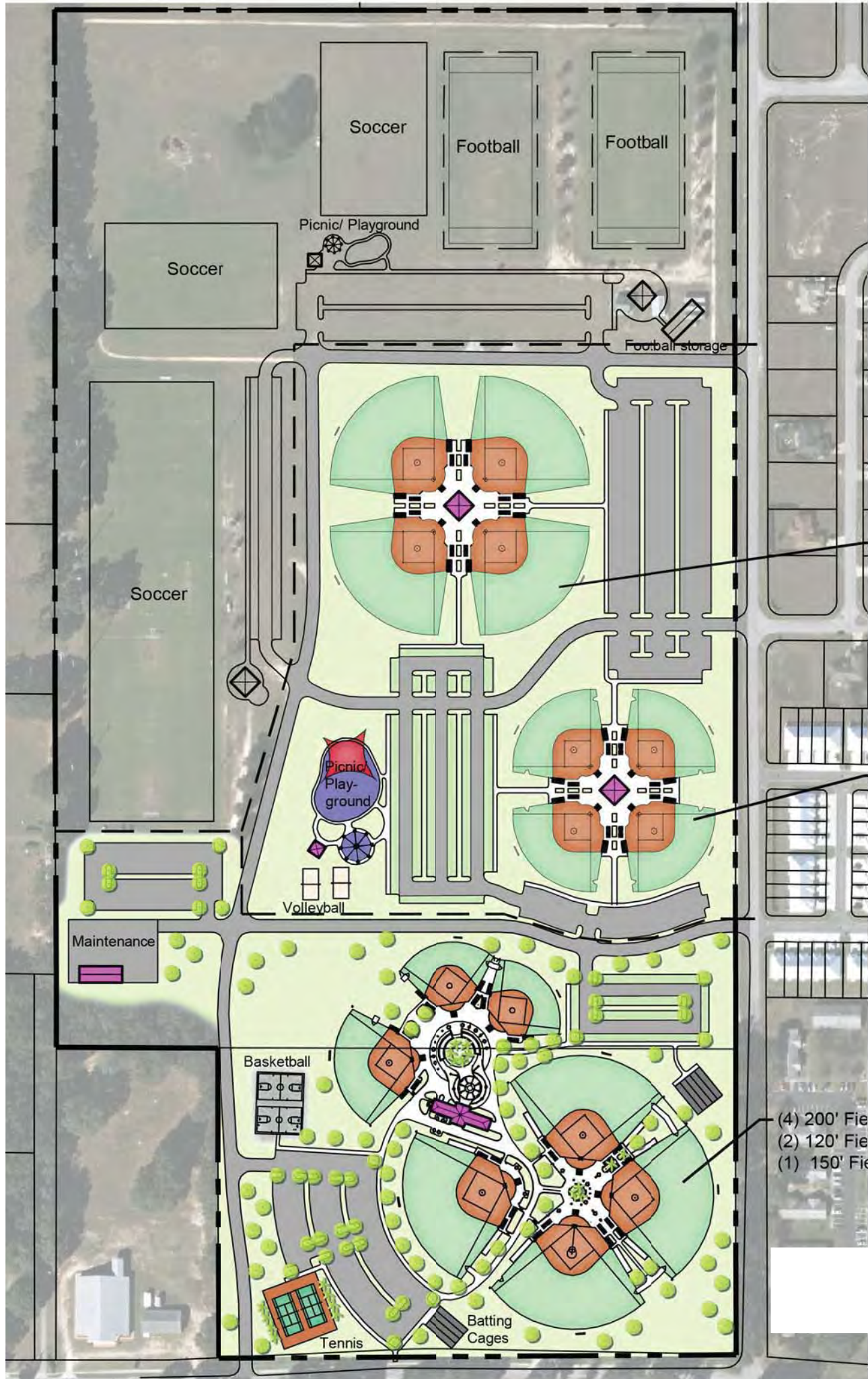
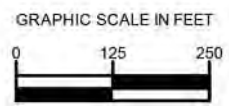
(4) 200' Fields

(4) 150' Fields

(4) 200' Fields,
(2) 120' Field
(1) 150' Field

**Figure 4:
Belleview
Sportsplex**

Phase 1

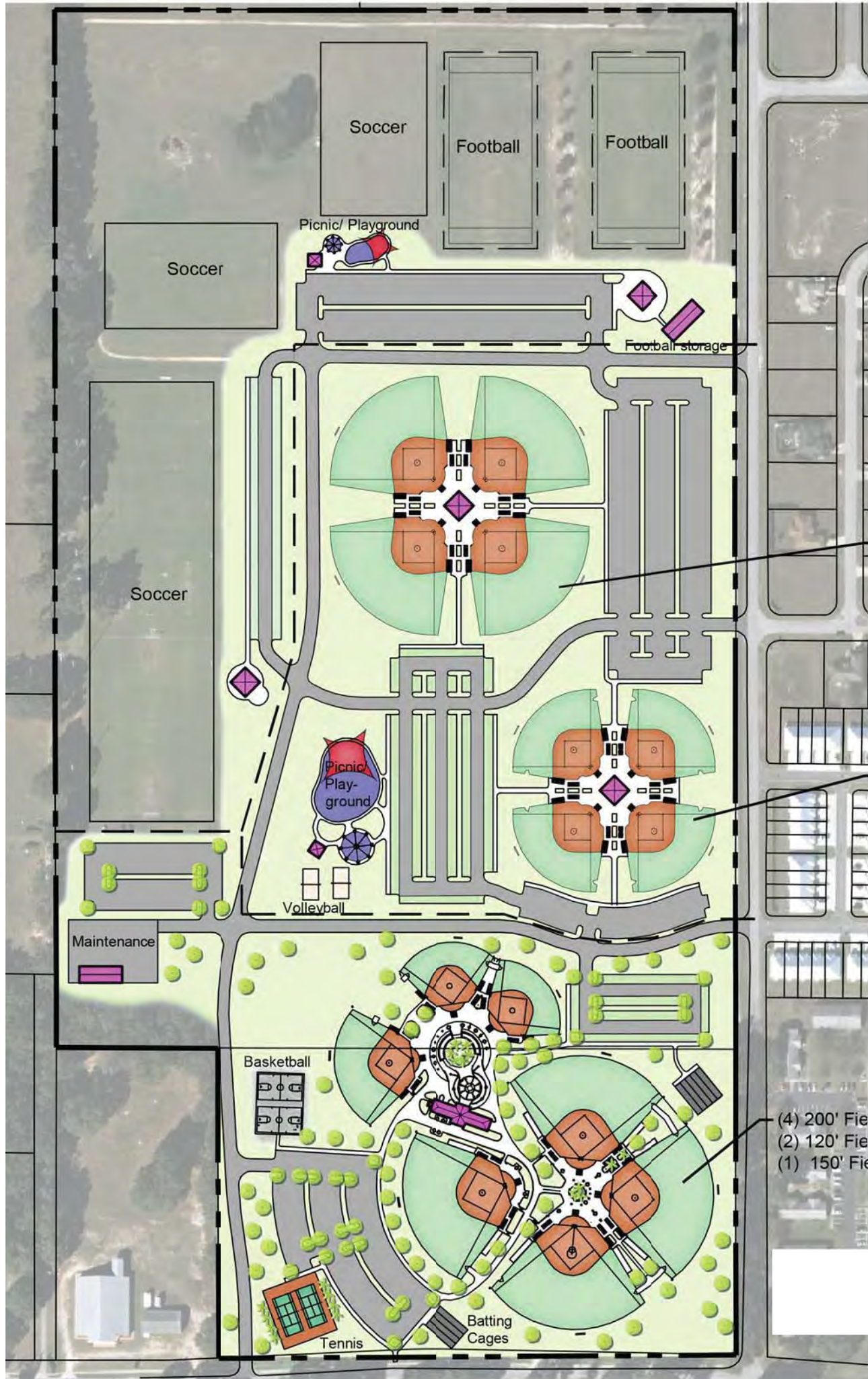
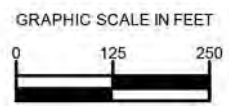


(4) 200' Fields

(4) 150' Fields

(4) 200' Fields,
(2) 120' Field
(1) 150' Field

**Figure 5:
Belleview
Sportsplex
Phases 1+2**



(4) 200' Fields

(4) 150' Fields

(4) 200' Fields,
(2) 120' Field
(1) 150' Field

**Figure 6:
Belleview
Sportsplex
All Phases**

The Ralph Russell Memorial Park concept plan identifies the potential construction of a walking trail, general purpose field, volleyball court, and improvements to the playground and fields. Though it is a relatively small park, Ralph Russel has the space to accommodate four baseball/ softball fields of varying sizes to encourage community and league play. Just south of Maricamp Road, Ralph Russel Park is located within a highly residential area, increasing its potential use once these improvements are implemented. **Figure 7** below indicates the suggested improvements to Ralph Russell Memorial Park.

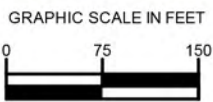
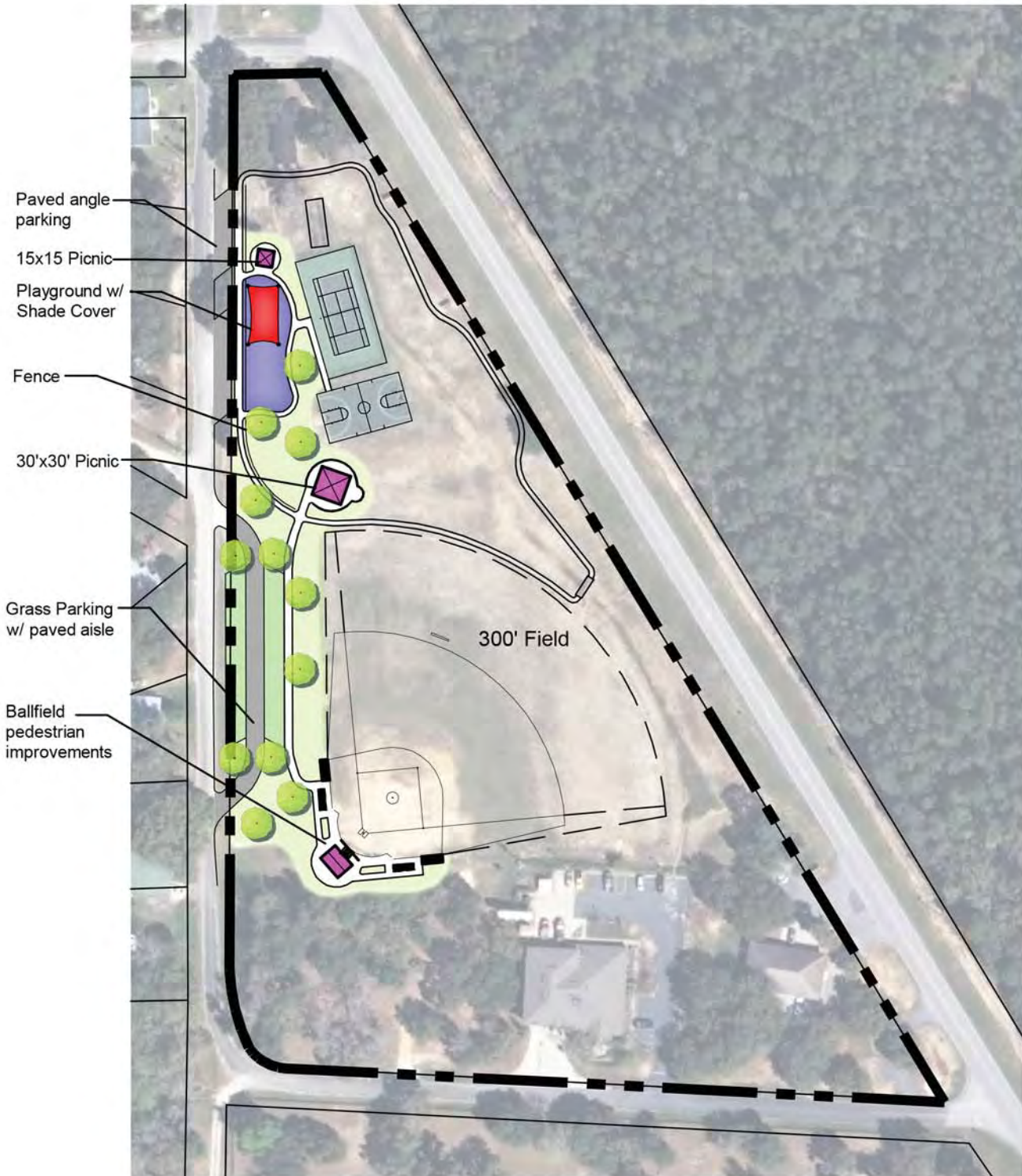


Figure 7: Ralph Russell Park

The Salt Springs Civic Park concept plan identifies improvements mainly along the western edge of the facility. The playground and picnic areas will receive improvements as well as the creation of pedestrian improvements within the bleacher area of the ball field. This is one of the few County park facilities within the western area of the County, meaning that any improvements to this facility will greatly improve the recreational opportunities in the area. These improvements can be seen in **Figure 8** below.



GRAPHIC SCALE IN FEET

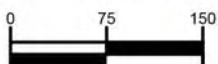


Figure 8: Salt Springs Civic Park

Silver Springs Shores is currently a lightly developed facility that has the space to become a new disc golf course. This facility should have pavilion and playground improvements as well as the addition of a splash pad. Throughout the public involvement process, many responses were received indicating the need for additional disc golf facilities to be implemented within the County. These improvements will allow for this facility to meet the needs of the residents by providing disc golf amenities which are currently limited throughout the County. The installation of a disc golf course will help limit the impact on the natural features of this park, as it will require minimal clearing and the presence of trees will increase the difficulty of the course. **Figure 9** below displays the recommended improvements and the suggested layout of the disc golf course.




Figure 9: Silver Springs Shores Park

Major Takeaways

VCB Partnership

Partnerships and cooperation have led to great success in the history of Marion County Parks and Recreation and therefore should be continued. The existing relationship with the VCB should be improved. The VCB is organized to promote the County and all its features to draw visitation and a sure economic activity. With an improved relationship, the Department will be able to prioritize their funding on the recreation areas themselves as opposed to focusing efforts on advertisements or marketing. Currently, the VCB develops online trip itineraries in which several activities within the County are grouped together. The Department should coordinate the development of these itineraries to highlight the recreation areas and trail networks available to both residents and visitors.

Role within Trail Network

As mentioned throughout this report, Marion County has the benefit of being connected to a robust existing and planned regional trail network. Of this trail network, the Marjorie Harris Carr Cross Florida Greenway is the most well-known trail system that nearly bisects the County from the northeast to the southeastern corners. Once completed, these multi-use trail systems will help boost the local economy and provide healthy recreation alternatives to the residents of Marion County. The Department should focus on upgrading existing park facilities located along the trail network to include amenities for trail users making the park dual purpose, park and trailhead. The Department should work with Florida Department of Environmental Protection (FDEP) to turn their existing trailhead property on 49th Avenue into an upgraded trailhead facility. This property is located along the section of the trail network which is currently under design and should be constructed by the end of 2017. The Department should also consider opportunities to purchase property along SR 200 where the greenway intersects it. This section of the greenway lacks an appropriate trailhead facility for future users and it would be beneficial for the County to find a property that could be used as another dual trailhead and park facility. Providing trail access and accommodating their users will boost park attendance and increase the effect of natural based tourism within the County.

Nature Tourism

Ecotourism is a popular trend in which individuals are spending time and money to participate in natural experiences. In addition to the regional trail system, Marion County has many lakes, rivers, springs, and forests. The Department currently provides and manages many of these natural areas to allow fishing, camping, and boating among other activities throughout the County. It is important that the Department continue to maintain their facilities and upgrade them accordingly to ensure that visitors are satisfied with their experiences.

Marion County also has the benefit of containing both state and federally managed lands. These managed lands are currently protecting some of Florida's natural wonders and features that make Marion County unique. One of the more popular natural attractions within the County, Silver Springs State Park provides access to the world-renowned Silver Springs and offers various activities for users to see this natural wonder. Currently there are many options for the redevelopment and improvement of the Silver Springs State Park. Though the County may find these improvements favorable, it is important to note that this facility is not managed nor owned by the Marion County Parks and Recreation Department. The role the Department can play with regards to Silver Springs State Park is partnering with FDEP to determine the best use for the property.

Major Sports League Facility

Marion County has several sports fields facilities in which local leagues conduct both youth and adult activities. Throughout the master planning process, it was determined that Marion County residents were in favor of additional youth sports activity and a desire to have a regional sports impact. Several counties within Florida have dedicated a great deal of time and effort into the creation of updated sports facilities. Seminole County has developed a 27-million-dollar complex which is expected to have a 50-million-dollar impact on the on the local economy in 2016. Marion County already hosts several sports tournaments on a regular basis, but some of the facilities are ready for updates and improvements. Belleview Sportsplex should be considered for safety, layout, and infrastructure improvements as seen in the concept plans. Marion County has the opportunity to turn this existing Sportsplex into a world-class facility that will have a regional or even national draw. Though the installation and maintenance of sports parks can be costly, the benefits can far outweigh the costs. Sports parks that hold regular tournaments tend to have major positive impacts on the local economies. Youth tournaments are especially beneficial in that they will often have one or more guardian accompany each player, increasing spending within the county on hotels, restaurants, and local entertainment. Much like the success found in Seminole County, Marion County can improve its existing infrastructure to draw larger crowds to County parks and to increase tourism in the area.

Capital Improvements

The Marion County Parks and Recreation Department should implement and maintain the list of capital improvement projects outlined within this Master Plan. This list of needed improvements and enhancements will help upgrade the existing park facilities for residents and visitors to enjoy. This list should be addressed bi-annually to remove accomplished improvements, add new and needed improvements, or remove those that are no longer appropriate. This list will also help the Department allocate their funding accordingly with what they are prioritizing.

Final Thought

Through the gradual implementation of the Master Plan, along with coordination with the other County departments and state and federal agencies, this plan will help leverage Marion County to achieve their goal of becoming a world-class park system!

APPENDIX

Appendix A: Public Workshop Comment Forms



MARION COUNTY

Escape • Experience • Explore

2016 Parks and Recreation Master Plan



Public Meeting Comment Form Forest Community Center

Please fill out this form with any comments you would like to share.
(Additional forms are available upon request)

ISSUE A NEW SERIES OF
BONDS TO BUY LAND AND
MAINTAIN IT.

The following optional questions are only used for informational purposes to determine who our public involvement activities are reaching and appealing to. Your answers are confidential and will not be used for any other reasons.

Please select where you live and provide a street name:

Marion County, I live on _____

I live in another County: _____

Do you live within the study area? Yes No Not Sure

What is your gender?

- Male
- Female

What is your race?

- African American
- Asian
- Hispanic or Latino
- Native American
- White
- Other

What is your age?

- Under age 18
- 18 to 29
- 30 to 59
- 60 to 74
- 75 or older

Do you own or have access to a vehicle?

- Yes
- No

Do you have a disability that limits your mobility?

- Yes
- No

Are you fluent in any languages other than English?

- Yes
- No

If you are fluent in a language other than English, would you be willing to serve as an interpreter for future CRTPA meetings if needed?

Yes, I can translate/interpret: _____
(List language above)

No





MARION COUNTY

Escape • Experience • Explore

2016 Parks and Recreation Master Plan



Public Meeting Comment Form Forest Community Center

Please fill out this form with any comments you would like to share.
(Additional forms are available upon request)

Government's role should focus on "gaps
in the market," meaning funds should
be pushed or spent on needs that
are not currently covered by markets.
(Gyms, YMCA, City of Ocala, etc.). In
an increasing market of "haves" and
"have-nots" recreation should focus
on affordable options whether they
be active or passive and allow
for a great deal of affordability.
By pouring funds into the activities
the ~~activities~~ and the infrastructure
of the park greatly improves,
providing a stable entertainment and
~~and~~ improved tourism... leading to
more economic development.

The following optional questions are only used for informational purposes to determine who our public involvement activities are reaching and appealing to. Your answers are confidential and will not be used for any other reasons.

Please select where you live and provide a street name:

Marion County, I live on _____

I live in another County: _____

Do you live within the study area? Yes No Not Sure

What is your gender?

Male

Female

What is your race?

African American

Asian

Hispanic or Latino

Native American

White

Other

What is your age?

Under age 18

18 to 29

30 to 59

60 to 74

75 or older

Do you own or have access to a vehicle?

Yes

No

Do you have a disability that limits your mobility?

Yes

No

Are you fluent in any languages other than English?

Yes

No

If you are fluent in a language other than English, would you be willing to serve as an interpreter for future CRTPA meetings if needed?

Yes, I can translate/interpret: _____

(List language above)

No



MARION COUNTY

Escape • Experience • Explore

2016 Parks and Recreation Master Plan



Public Meeting Comment Form Bellevue City Hall

Please fill out this form with any comments you would like to share.
(Additional forms are available upon request)

- updates to sportsplexes
- more eco tourism
- green space
- Nature trails / water trails

The following optional questions are only used for informational purposes to determine who our public involvement activities are reaching and appealing to. Your answers are confidential and will not be used for any other reasons.

Please select where you live and provide a street name:

Marion County, I live on sc 56th LN

I live in another County: _____

Do you live within the study area? Yes No Not Sure

What is your gender?

Male
 Female

What is your race?

African American
 Asian
 Hispanic or Latino
 Native American
 White
 Other

What is your age?

Under age 18
 18 to 29
 30 to 59
 60 to 74
 75 or older

Do you own or have access to a vehicle?

Yes
 No

Do you have a disability that limits your mobility?

Yes
 No

Are you fluent in any languages other than English?

Yes
 No

If you are fluent in a language other than English, would you be willing to serve as an interpreter for future CRTPA meetings if needed?

Yes, I can translate/interpret: _____
(List language above)

No



MARION COUNTY

Escape • Experience • Explore

2016 Parks and Recreation Master Plan



Public Meeting Comment Form Brick City Adventure Park

Please fill out this form with any comments you would like to share.
(Additional forms are available upon request)

I am really excited that Ocala/ Marion County is moving forward with great energy with regard to our park systems.

In terms of eco-tourism, we have a natural gem in this location & my hope is that we can limit development so as not to destroy this beautiful area.

I hope to see in 5-10 years a completed, safe, off road trail system around & throughout Ocala & Marion County.

I also hope to see, in the coming year, a resurfaced track at Brick City Park which would enhance the entire area & provide yet another draw to this beautiful area.

Jean Westol

The following optional questions are only used for informational purposes to determine who our public involvement activities are reaching and appealing to. Your answers are confidential and will not be used for any other reasons.

Please select where you live and provide a street name:

Marion County, I live on SE 38th St - Ocala
I live in another County: _____

Do you live within the study area? Yes No Not Sure

What is your gender?

Male
 Female

What is your race?

African American
 Asian
 Hispanic or Latino
 Native American
 White
 Other

What is your age?

Under age 18
 18 to 29
 30 to 59
 60 to 74
 75 or older

Do you own or have access to a vehicle?

Yes
 No

Do you have a disability that limits your mobility?

Yes
 No

Are you fluent in any languages other than English?

Yes
 No

If you are fluent in a language other than English, would you be willing to serve as an interpreter for future CRTPA meetings if needed?

Yes, I can translate/interpret: _____
(List language above)

No



MARION COUNTY

Escape • Experience • Explore

2016 Parks and Recreation Master Plan



Public Meeting Comment Form Brick City Adventure Park

Please fill out this form with any comments you would like to share.
(Additional forms are available upon request)

I have been a resident in Marion County for over 20 years and I spent a lot of time when I was growing up at Brick City Park's quarry. (1998-2008) My friends and I made many good memories there hiking up & down the cliffs, walking our dogs, climbing trees, etc. One of those friends became my husband. We had our wedding ceremony at Brick City quarry, on the boardwalk. Since then, we have had 3 kids and we have brought them ~~to~~ to the playground, but they have never seen the quarry. We were here for a friend's birthday party and saw that the quarry area was fenced off. So I looked up the website and found that the park was offering "Quarry hiking tours; Call to schedule". When I called, I was told that the hiking in the quarry is no longer open to the public because it is dangerous and needs repairs. I was also told that there are no foreseeable plans in the near future to facilitate these repairs because of budgeting costs. My husband & I are celebrating our anniversary this month (April) and we can't even walk at the place we were married or share it with our children. 😞 Please re-open the quarry!

Public participation is solicited without regard to race, color, national origin, age, sex, religion, disability, income, or family status.

The following optional questions are only used for informational purposes to determine who our public involvement activities are reaching and appealing to. Your answers are confidential and will not be used for any other reasons.

Please select where you live and provide a street name:

Marion County, I live on Pine Trace Course
I live in another County: _____

Do you live within the study area? Yes No Not Sure

What is your gender?

Male

Female

What is your race?

African American

Asian

Hispanic or Latino

Native American

White

Other

What is your age?

Under age 18

18 to 29

30 to 59

60 to 74

75 or older

Do you own or have access to a vehicle?

Yes

No

Do you have a disability that limits your mobility?

Yes

No

Are you fluent in any languages other than English?

Yes

No

If you are fluent in a language other than English, would you be willing to serve as an interpreter for future CRTPA meetings if needed?

Yes, I can translate/interpret: _____
(List language above)

No



MARION COUNTY

Escape • Experience • Explore

2016 Parks and Recreation Master Plan



Public Meeting Comment Form Brick City Adventure Park

Please fill out this form with any comments you would like to share.
(Additional forms are available upon request)

participated in exercises to
provide feedback

The following optional questions are only used for informational purposes to determine who our public involvement activities are reaching and appealing to. Your answers are confidential and will not be used for any other reasons.

Please select where you live and provide a street name:

Marion County, I live on NE 107th STREET ROAD
I live in another County: _____

Do you live within the study area? Yes No Not Sure

What is your gender?

Male
Female

What is your race?

African American
Asian
Hispanic or Latino
Native American
White
Other

What is your age?

Under age 18
18 to 29
30 to 59
60 to 74
75 or older

Do you own or have access to a vehicle?

Yes
No

Do you have a disability that limits your mobility?

Yes
No

Are you fluent in any languages other than English?

Yes
No

If you are fluent in a language other than English, would you be willing to serve as an interpreter for future CRTPA meetings if needed?

Yes, I can translate/interpret: _____
(List language above)

No

The following optional questions are only used for informational purposes to determine who our public involvement activities are reaching and appealing to. Your answers are confidential and will not be used for any other reasons.

Please select where you live and provide a street name:

Marion County, I live on _____
I live in another County: _____

Do you live within the study area? Yes No Not Sure

What is your gender?

Male
Female

What is your race?

African American
Asian
Hispanic or Latino
Native American
White
Other

What is your age?

Under age 18
18 to 29
30 to 59
60 to 74
75 or older

Do you own or have access to a vehicle?

Yes
No

Do you have a disability that limits your mobility?

Yes
No

Are you fluent in any languages other than English?

Yes
No

If you are fluent in a language other than English, would you be willing to serve as an interpreter for future CRTPA meetings if needed?

Yes, I can translate/interpret: _____
(List language above)

No



MARION COUNTY

Escape • Experience • Explore

2016 Parks and Recreation Master Plan



Public Meeting Comment Form Brick City Adventure Park

Please fill out this form with any comments you would like to share.
(Additional forms are available upon request)

1. CREATE/ENHANCE/INCREASE FUNDING TO A PARK/REC. ^{ADVERTISING} ^{MARKETING} BUDGET
2. LIMIT THE NUMBER OF PARKS - HOLD IT STEADY FOR 10 YEARS
3. SHIFT FUNDING TO PARKS & REC. ^{A PORTION OF HEAD TAX}
4. REFINE/CULTIVATE/IMPROVE EXISTING PARKS
5. _____

* WHEN I THINK OF PARKS I IMAGINE/WANT...

- LARGE OPEN ^{NATURAL} AREAS THAT CAN BE USED FOR MULTIPLE PURPOSES
BUT ARE NOT IMPROVED/CLUTTERED W/ ATHLETIC FACILITIES
- ~~ADDED~~ FREE ACCESS - NO ENTRY OR USER FEES
- SPECIMEN TREES & PLANTS/SHRUBS ^{INDIGENOUS} ^{SOME FLOWERS}
- LIMITED & SCATTERED PARKING AREAS
- " " LITTER CONTROL DEVICES
- RANGERS OR STAFF PRESENT
- INTERPRETIVE CENTERS & SCATTERED INFORMATIONAL PLAQUES
- NATURAL NATURAL STABILIZED TRAILS
- OBSERVATION PLATFORMS W/ VISTAS OR VIEWSHEDS

The following optional questions are only used for informational purposes to determine who our public involvement activities are reaching and appealing to. Your answers are confidential and will not be used for any other reasons.

Please select where you live and provide a street name:

Marion County, I live on SE 14TH AVENUE
I live in another County: _____

Do you live within the study area? Yes No Not Sure

What is your gender?

Male
 Female

What is your race?

African American
 Asian
 Hispanic or Latino
 Native American
 White
 Other

What is your age?

Under age 18
 18 to 29
 30 to 59
 60 to 74
 75 or older

Do you own or have access to a vehicle?

Yes
 No

Do you have a disability that limits your mobility?

Yes
 No

Are you fluent in any languages other than English?

Yes
 No

If you are fluent in a language other than English, would you be willing to serve as an interpreter for future CRTPA meetings if needed?

Yes, I can translate/interpret: _____
(List language above)

No

The following optional questions are only used for informational purposes to determine who our public involvement activities are reaching and appealing to. Your answers are confidential and will not be used for any other reasons.

Please select where you live and provide a street name:

Marion County, I live on _____

I live in another County: _____

Do you live within the study area? Yes No Not Sure

What is your gender?

Male

Female

What is your race?

African American

Asian

Hispanic or Latino

Native American

White

Other

What is your age?

Under age 18

18 to 29

30 to 59

60 to 74

75 or older

Do you own or have access to a vehicle?

Yes

No

Do you have a disability that limits your mobility?

Yes

No

Are you fluent in any languages other than English?

Yes

No

If you are fluent in a language other than English, would you be willing to serve as an interpreter for future CRTPA meetings if needed?

Yes, I can translate/interpret: _____

(List language above)

No



MARION COUNTY

Escape • Experience • Explore

2016 Parks and Recreation Master Plan



Public Meeting Comment Form Van Ness Park-Civic Center

Please fill out this form with any comments you would like to share.
(Additional forms are available upon request)

Look at safety in getting to
the parks, crossing busy streets,
pedestrian paths, young children.
Esp. 441.

The following optional questions are only used for informational purposes to determine who our public involvement activities are reaching and appealing to. Your answers are confidential and will not be used for any other reasons.

Please select where you live and provide a street name:

Marion County, I live on _____

I live in another County: _____

Do you live within the study area? Yes No Not Sure

What is your gender?

Male

Female

What is your race?

African American

Asian

Hispanic or Latino

Native American

White

Other

What is your age?

Under age 18

18 to 29

30 to 59

60 to 74

75 or older

Do you own or have access to a vehicle?

Yes

No

Do you have a disability that limits your mobility?

Yes

No

Are you fluent in any languages other than English?

Yes

No

If you are fluent in a language other than English, would you be willing to serve as an interpreter for future CRTPA meetings if needed?

Yes, I can translate/interpret: _____

(List language above)

No

The following optional questions are only used for informational purposes to determine who our public involvement activities are reaching and appealing to. Your answers are confidential and will not be used for any other reasons.

Please select where you live and provide a street name:

Marion County, I live on Ave F Madintosh

I live in another County: _____

Do you live within the study area?

Yes No Not Sure

What is your gender?

Male

Female

What is your race?

African American

Asian

Hispanic or Latino

Native American

White

Other

What is your age?

Under age 18

18 to 29

30 to 59

60 to 74

75 or older

Do you own or have access to a vehicle?

Yes

No

Do you have a disability that limits your mobility?

Yes

No

Are you fluent in any languages other than English?

Yes

No

If you are fluent in a language other than English, would you be willing to serve as an interpreter for future CRTPA meetings if needed?

Yes, I can translate/interpret: _____

(List language above)

No



MARION COUNTY

Escape • Experience • Explore

2016 Parks and Recreation Master Plan



Public Meeting Comment Form Van Ness Park-Civic Center

Please fill out this form with any comments you would like to share.
(Additional forms are available upon request)

We need a ~~sea~~ swimming pool
in the McIntosh, Midway,
Beddick, Boardman area.

The following optional questions are only used for informational purposes to determine who our public involvement activities are reaching and appealing to. Your answers are confidential and will not be used for any other reasons.

Please select where you live and provide a street name:

Marion County, I live on Ave F, McIntosh, FC
I live in another County: _____

Do you live within the study area? Yes No Not Sure

What is your gender?

Male

Female

What is your race?

African American

Asian

Hispanic or Latino

Native American

White

Other

What is your age?

Under age 18

18 to 29

30 to 59

60 to 74

75 or older

Do you own or have access to a vehicle?

Yes

No

Do you have a disability that limits your mobility?

Yes

No

Are you fluent in any languages other than English?

Yes

No

If you are fluent in a language other than English, would you be willing to serve as an interpreter for future CRTPA meetings if needed?

Yes, I can translate/interpret: _____

(List language above)

No

The following optional questions are only used for informational purposes to determine who our public involvement activities are reaching and appealing to. Your answers are confidential and will not be used for any other reasons.

Please select where you live and provide a street name:

Marion County, I live on _____

I live in another County: _____

Do you live within the study area? Yes No Not Sure

What is your gender?

Male

Female

What is your race?

African American

Asian

Hispanic or Latino

Native American

White

Other

What is your age?

Under age 18

18 to 29

30 to 59

60 to 74

75 or older

Do you own or have access to a vehicle?

Yes

No

Do you have a disability that limits your mobility?

Yes

No

Are you fluent in any languages other than English?

Yes

No

If you are fluent in a language other than English, would you be willing to serve as an interpreter for future CRTPA meetings if needed?

Yes, I can translate/interpret: _____

(List language above)

No



MARION COUNTY

Escape • Experience • Explore

2016 Parks and Recreation Master Plan



Public Meeting Comment Form Van Ness Park-Civic Center

Please fill out this form with any comments you would like to share.
(Additional forms are available upon request)

more Dog Parks, Remove Spay/Neuter requirement - Responsible Dog owner with dog on leash ~~shouldn't~~ shouldn't matter if dog is intact.

Fix boat ramps in disrepair due to neglect & ~~the~~ low water level.

manage Vegetation on Waterways & Canals

more restroom facilities in parks

more covered Pavilions

The following optional questions are only used for informational purposes to determine who our public involvement activities are reaching and appealing to. Your answers are confidential and will not be used for any other reasons.

Please select where you live and provide a street name:

Marion County, I live on 9th Street McIntosh
I live in another County: _____

Do you live within the study area? Yes No Not Sure

What is your gender?

Male
 Female

What is your race?

African American
 Asian
 Hispanic or Latino
 Native American
 White
 Other

What is your age?

Under age 18
 18 to 29
 30 to 59
 60 to 74
 75 or older

Do you own or have access to a vehicle?

Yes
 No

Do you have a disability that limits your mobility?

Yes
 No

Are you fluent in any languages other than English?

Yes
 No

If you are fluent in a language other than English, would you be willing to serve as an interpreter for future CRTPA meetings if needed?

Yes, I can translate/interpret: _____
(List language above)

No

The following optional questions are only used for informational purposes to determine who our public involvement activities are reaching and appealing to. Your answers are confidential and will not be used for any other reasons.

Please select where you live and provide a street name:

Marion County, I live on Already Filled this out on other
I live in another County: _____ Sheet

Do you live within the study area? Yes No Not Sure

What is your gender?

- Male
- Female

What is your race?

- African American
- Asian
- Hispanic or Latino
- Native American
- White
- Other

What is your age?

- Under age 18
- 18 to 29
- 30 to 59
- 60 to 74
- 75 or older

Do you own or have access to a vehicle?

- Yes
- No

Do you have a disability that limits your mobility?

- Yes
- No

Are you fluent in any languages other than English?

- Yes
- No

If you are fluent in a language other than English, would you be willing to serve as an interpreter for future CRTPA meetings if needed?

Yes, I can translate/interpret: _____
(List language above)

No



MARION COUNTY

Escape • Experience • Explore

2016 Parks and Recreation Master Plan



Public Meeting Comment Form Van Ness Park-Civic Center

Please fill out this form with any comments you would like to share.
(Additional forms are available upon request)

Like to see a nice area by the lake
to fish, have picnics, etc.

Also, a community pool to be used by
kids in summer & after school AND
the elderly in the morning & early afternoon
for therapy.

The following optional questions are only used for informational purposes to determine who our public involvement activities are reaching and appealing to. Your answers are confidential and will not be used for any other reasons.

Please select where you live and provide a street name:

Marion County, I live on Avenue E, McIntosh

I live in another County: _____

Do you live within the study area? Yes No Not Sure

What is your gender?

Male
 Female

What is your race?

African American
 Asian
 Hispanic or Latino
 Native American
 White
 Other

What is your age?

Under age 18
 18 to 29
 30 to 59
 60 to 74
 75 or older

Do you own or have access to a vehicle?

Yes
 No

Do you have a disability that limits your mobility?

Yes

No

Are you fluent in any languages other than English?

Yes

No

If you are fluent in a language other than English, would you be willing to serve as an interpreter for future CRTPA meetings if needed?

Yes, I can translate/interpret: _____

(List language above)

No

Not Applicable



MARION COUNTY

Escape • Experience • Explore

2016 Parks and Recreation Master Plan



Public Meeting Comment Form

Van Ness Park-Civic Center

Please fill out this form with any comments you would like to share.

(Additional forms are available upon request)

Thank you for making the effort to acquire
public ~~info~~ input as well as inform the public
of what is currently available.

We would love a park like Flemington near
Mc Intosh.

The following optional questions are only used for informational purposes to determine who our public involvement activities are reaching and appealing to. Your answers are confidential and will not be used for any other reasons.

Please select where you live and provide a street name:

Marion County, I live on Ave F
I live in another County: _____

Do you live within the study area? Yes No Not Sure

What is your gender?

Male
 Female

What is your race?

African American
 Asian
 Hispanic or Latino
 Native American
 White
 Other

What is your age?

Under age 18
 18 to 29
 30 to 59
 60 to 74
 75 or older

Do you own or have access to a vehicle?

Yes
 No

Do you have a disability that limits your mobility?

Yes
 No

Are you fluent in any languages other than English?

Yes
 No

If you are fluent in a language other than English, would you be willing to serve as an interpreter for future CRTPA meetings if needed?

Yes, I can translate/interpret: _____
(List language above)

No



MARION COUNTY

Escape • Experience • Explore

2016 Parks and Recreation Master Plan



Public Meeting Comment Form Van Ness Park-Civic Center

Please fill out this form with any comments you would like to share.
(Additional forms are available upon request)

would like to see more dog parks
take away the mandatory spay or neuter
requirement

All of our parks should be planted with
lush native plants.

Make an event out of plantings with
workshops for kids so they learn about
the importance of Native plants

I would love to see a program to save
the long leaf pine. Make them available
to the park areas and buy lands to plant
forests of them (like the state Road 40 Forest)

Fix the boat ramps ↓ (Toilets are
important too)

Parks need to stay clean and garbage free
make sure ~~there~~ there is no people living in parks

Public participation is solicited without regard to race, color, national origin, age, sex, religion, disability, income, or family status.

The following optional questions are only used for informational purposes to determine who our public involvement activities are reaching and appealing to. Your answers are confidential and will not be used for any other reasons.

Please select where you live and provide a street name:

Marion County, I live on 441 IN McIntosh
I live in another County: _____

Do you live within the study area? Yes No Not Sure

What is your gender?

Male

Female

What is your race?

African American

Asian

Hispanic or Latino

Native American

White

Other

What is your age?

Under age 18

18 to 29

30 to 59

60 to 74

75 or older

Do you own or have access to a vehicle?

Yes

No

Do you have a disability that limits your mobility?

Yes

No

Are you fluent in any languages other than English?

Yes

No

If you are fluent in a language other than English, would you be willing to serve as an interpreter for future CRTPA meetings if needed?

Yes, I can translate/interpret: _____

(List language above)

No



MARION COUNTY

Escape • Experience • Explore

2016 Parks and Recreation Master Plan



Public Meeting Comment Form First Baptist Church

Please fill out this form with any comments you would like to share.
(Additional forms are available upon request)

- ADDITIONAL BENCHES ON TRAILS WITH SOME SHADE
- CONNECT DUNWELDON HITTE LEAGE PARK TO BIKE TRAIL SO KIDS CAN BIKE OVER.
- HAVE AN INTEGRATED WEBSITE WITH ALL RECREATION PARKS & TRAILS INCLUDING STATE, COUNTY & CITY IN MARION COUNTY.
-

The following optional questions are only used for informational purposes to determine who our public involvement activities are reaching and appealing to. Your answers are confidential and will not be used for any other reasons.

Please select where you live and provide a street name:

Marion County, I live on _____

I live in another County: _____

Do you live within the study area? Yes No Not Sure

What is your gender?

Male

Female

What is your race?

African American

Asian

Hispanic or Latino

Native American

White

Other

What is your age?

Under age 18

18 to 29

30 to 59

60 to 74

75 or older

Do you own or have access to a vehicle?

Yes

No

Do you have a disability that limits your mobility?

Yes

No

Are you fluent in any languages other than English?

Yes

No

If you are fluent in a language other than English, would you be willing to serve as an interpreter for future CRTPA meetings if needed?

Yes, I can translate/interpret: _____

(List language above)

No

The following optional questions are only used for informational purposes to determine who our public involvement activities are reaching and appealing to. Your answers are confidential and will not be used for any other reasons.

Please select where you live and provide a street name:

Marion County, I live on _____
I live in another County: Lake Co. (Eustis)

Do you live within the study area? Yes No Not Sure

What is your gender?

Male
 Female

What is your race?

African American
 Asian
 Hispanic or Latino
 Native American
 White
 Other

What is your age?

Under age 18
 18 to 29
 30 to 59
 60 to 74
 75 or older

Do you own or have access to a vehicle?

Yes
 No

Do you have a disability that limits your mobility?

Yes
 No

Are you fluent in any languages other than English?

Yes
 No

If you are fluent in a language other than English, would you be willing to serve as an interpreter for future CRTPA meetings if needed?

Yes, I can translate/interpret: _____
(List language above)

No



MARION COUNTY

Escape • Experience • Explore

2016 Parks and Recreation Master Plan



Public Meeting Comment Form First Baptist Church

Please fill out this form with any comments you would like to share.
(Additional forms are available upon request)

As a senior citizen with a back issue, I find when I am walking on county parklands, I would love to have more or any bench to rest on during my excursions. Many of my friends also are eager to return to a car to rest.

Shade trees are essential (or artificial shades) for children's playground equipment.

More signage to identify interesting features or history (Seminoles, Dade, explorers) in specific areas.

I like the idea of Eco-tram tours for those who cannot walk far. Myakka does very good tours.

Build all kayak inputs/outputs to the same level where it's safe to get in and out of the water.

The following optional questions are only used for informational purposes to determine who our public involvement activities are reaching and appealing to. Your answers are confidential and will not be used for any other reasons.

Please select where you live and provide a street name:

Marion County, I live on _____

I live in another County: _____

Do you live within the study area? Yes No Not Sure

What is your gender?

Male

Female

What is your race?

African American

Asian

Hispanic or Latino

Native American

White

Other

What is your age?

Under age 18

18 to 29

30 to 59

60 to 74

75 or older

Do you own or have access to a vehicle?

Yes

No

Do you have a disability that limits your mobility?

Yes

No

Are you fluent in any languages other than English?

Yes

No

If you are fluent in a language other than English, would you be willing to serve as an interpreter for future CRTPA meetings if needed?

Yes, I can translate/interpret: _____

(List language above)

No



MARION COUNTY

Escape • Experience • Explore

2016 Parks and Recreation Master Plan



Public Meeting Comment Form First Baptist Church

Please fill out this form with any comments you would like to share.
(Additional forms are available upon request)

1. Master Plan should include a strong interpretive component including way-side exhibits, self-guided trails, publications, programming, etc.
2. Suggest coordinate Darrellas trail west across Rainbow River lands property, across the Rainbow River to connect to Seaboard Air Line RR right-of-way on to Goble State Forest. OGT has ^{AGREEMENT} been approved for right-of-way.
3. Possible acquisition of "Pine Island Lane" in Darrellas on Withbrooke River. Good water access or adjacent to elementary school
4. Improve Darrellas boat ramp for kayak access, kayak access additional throughout Marion county
5. Continue implementation of Blue Run Park Management Plan ie, shelters, restroom, way-side exhibits, etc.
6. Spruce Protection initiatives - coordinate with other agencies re protection, management, interpretation.

Public participation is solicited without regard to race, color, national origin, age, sex, religion, disability, income, or family status.

Bill Vibert
465-5858
bvibert@att.net

The following optional questions are only used for informational purposes to determine who our public involvement activities are reaching and appealing to. Your answers are confidential and will not be used for any other reasons.

Please select where you live and provide a street name:

Marion County, I live on Rainbow Springs
I live in another County: _____

Do you live within the study area? Yes No Not Sure

What is your gender?

Male
 Female

What is your race?

African American
 Asian
 Hispanic or Latino
 Native American
 White
 Other

What is your age?

Under age 18
 18 to 29
 30 to 59
 60 to 74
 75 or older

Do you own or have access to a vehicle?

Yes
 No

Do you have a disability that limits your mobility?

Yes
 No

Are you fluent in any languages other than English?

Yes
 No

If you are fluent in a language other than English, would you be willing to serve as an interpreter for future CRTPA meetings if needed?

Yes, I can translate/interpret: _____
(List language above)

No



MARION COUNTY

Escape • Experience • Explore

2016 Parks and Recreation Master Plan



Public Meeting Comment Form First Baptist Church

Please fill out this form with any comments you would like to share.
(Additional forms are available upon request)

I would like to see more effort from
our parks department in youth sports in Donalson.
Adding a new sports complex with Baseball,
Softball and football.

The following optional questions are only used for informational purposes to determine who our public involvement activities are reaching and appealing to. Your answers are confidential and will not be used for any other reasons.

Please select where you live and provide a street name:

Marion County, I live on Lake View Drive West
I live in another County: _____

Do you live within the study area? Yes No Not Sure

What is your gender? male

Male
 Female

What is your race?

African American
 Asian
 Hispanic or Latino
 Native American
 White
 Other

What is your age?

Under age 18
 18 to 29
 30 to 59
 60 to 74
 75 or older

Do you own or have access to a vehicle?

Yes
 No

Do you have a disability that limits your mobility?

Yes

No

Are you fluent in any languages other than English?

Yes

No

If you are fluent in a language other than English, would you be willing to serve as an interpreter for future CRTPA meetings if needed?

Yes, I can translate/interpret: _____
(List language above)

No

WILLIAM CLAPP
11146 SW 189th TR.
DUNNELLON, FL. 34432

PROBLEM: DETERIORATION OF RAINBOW RIVER

MAJORITY OF TRASH AND LITTER ENTERS
RIVER AT THE KP HOLE.

MANAGEMENT DOES NOT MONITOR OR
ENFORCE RULES OF THE RIVER.

PLASTIC BOTTLES, BEER CANS, BOTTLES,
PLASTIC WRAP, AND PLATES ENTER
UN CHECKED DURING ENTRANCE TO
KP HOLE. WHEN ONE PAYS TO ENTER
HE ALLOWS HIMSELF TO BE CHECKED.

LACK OF ENFORCEMENT ON RIVER.
FLA. WILDLIFE DEPT INVISIBLE, SHERIFF
DEPT INEFFECTIVE.

PROBLEM:

RENTAL BOATS ON RIVER SPEED AND
TEAR UP NATIVE GRASSES.
SOLUTION COULD BE TO PUT GOVERNERS
ON THE ENGINES SO IDLE SPEEDS CAN
BE MAINTAINED. ANGLER'S RESORT
NEED TO BE BETTER MANAGER'S OF
THEIR RENTAL BUSINESS.

Problem: Tubers allowed on the river to late in the day. Thunder storms are a daily occurrence on the river. 4 1/2 hrs on the river is tough. They need to start with a reasonable expectation of making it safely. 2 PM has little expectation of making it.

KP Hole post daily weather reports so tubers know what to expect.

WANT TO MAKE \$

Sell non disposable water bottles at KP hole so tubers can transfer water from their plastic to get it into park.

IN CLOSING:

I live on Rainbow River 24/7, 365. I see what goes on daily. You wouldn't believe what I've seen. On tuber brought a bong down river last year.

Spending on ineffective projects won't save springs

By Robert Knight
Special to the Star-Banner

Over the past 50 years, Florida's policies have fueled private investments based on the myth that cheap, clean groundwater is infinite.

Developers built cities from coast to coast with excessive reliance on the Floridan Aquifer, while water managers blissfully ignored the fact that green lawns and septic tanks pollute springs, lakes and rivers. Farmers have expanded their agricultural operations throughout the springs heartland with the promise of ample groundwater for irrigation, while their excessive fertilizer applications pollute the

underlying aquifer.

The public has been duped by state government into thinking that Florida's underground aquifers are so vast that the day of reckoning can be put off forever. But the reality is that we are well past that day of judgment.

As early as 2000 the state's best scientists and engineers, working as the Florida Springs Task Force, developed a viable plan to move the state towards a sustainable groundwater future by reversing the unmistakable decline in springs' water quantity and quality. Their plan was gaining momentum in 2007 before it was quietly tossed into the state's waste basket.

But good ideas don't die

easily. By 2011, well-informed citizens were lobbying all levels of state and local governments to put the brakes on the permitted activities that were killing springs by the proverbial "death by a thousand cuts." Educated by private non-profits and a press corps who publicized these environmental atrocities, concerned citizens joined in the demand that Florida's government end this groundwater crisis. By 2013 the message from the caring public was clear: "Government, do your job and enforce Florida's laws that were intended to protect our aquifer and springs."

In response to this public outcry, the 2014 Florida Legislature authorized \$25 million

for springs protection that was ultimately amplified to \$69 million for springs projects. In 2015 the ante was raised by a legislative authorization of \$45 million that was subsequently multiplied to over \$100 million in cost-share springs projects. And this year the spending continues. Last week, Gov. Rick Scott signed the 2016 state budget that includes a 20-year "Legacy Florida" funding stream of a minimum of \$50 million per year for "spring restoration, protection, and management projects."

While the allocation of public money for springs conservation grows each year, the

SEE KNIGHT, A13

KNIGHT

From Page A9

springs continue to lose flows and are choking on more algae. Springs cost-share projects funded over the past three years have had no visible, lasting successes. Either the public expenditures are being poorly spent and not accomplishing their stated goals, or the status quo of issuing new groundwater pumping permits that in turn facilitate the use of more nitrogen fertilizer, are

increasing the springs' problems faster than the public's money can be spent.

Regardless of which explanation is correct, it is clear that a more effective process is needed to prioritize and select springs restoration and protection efforts. Springs funding decisions and successes need to be publicly vetted and not conducted in bureaucratic secrecy.

If public leaders decide to act in society's best interests, namely to follow a

path to groundwater sustainability, then the monetary costs of springs restoration could be relatively minor. There is minimal public cost for legally mandating across-the-board reductions in groundwater consumption and reduced fertilizer uses. In fact, collecting aquifer protection fees based on groundwater and fertilizer use would provide

a flexible funding tool for controlling excessive springs impairments without the need to pick financial winners and losers. Saving Florida's artesian springs from ruin will require more than throwing vast sums of taxpayers' money at ineffective projects. Enforcing and strengthening existing laws that protect groundwater

quantity and quality has the potential to save our springs at minimal cost to the public.

Springs restoration, if achieved, will be based on collective social enlightenment. A revolution in public thinking is necessary that prioritizes the long-term benefits of healthy springs and clean drinking water for all citizens, over short-term profits for a few. Florida

is at a crossroads where either the long view prevails or we continue to slide down the slippery slope of dying springs.

— Robert Knight is director of the Howard T. Odum Florida Springs Institute and an environmental scientist with 40 years of professional experience in Florida. He is also president of the Silver Springs Alliance.

USE THE RIVER BUT HAVE RESPECT FOR THE RIVER.

Appendix B: Summary of Public Workshops

Marion County 2016 Parks and Recreation Master Plan

PUBLIC INVOLVEMENT SUMMARY

Public Involvement was a very important component of the Marion County Parks and Recreation Master Plan Update. Marion County used multiple methods to gain public input and information regarding Parks and Recreation facilities and programs within the County. One of the key outreach methods was a series of public workshops that were held throughout the county over a two-week period. Each of these meetings were held in the evening to accommodate as many individuals as possible. The list below identifies the locations and dates the meetings were held.

- ⦿ Monday, March 28, 2016 at the Forest Community Center
- ⦿ Tuesday, March 29, 2016 at the Circle Square Cultural Center (Live Oak Hall)
- ⦿ Thursday, March 31, 2016 at the Belleview City Hall
- ⦿ Monday, April 4, 2016 at the Brick City Adventure Park
- ⦿ Tuesday, April 5, 2016 at the Van Ness Park-Civic Center
- ⦿ Thursday, April 7, 2016 at the First Baptist Church in Dunnellon

In addition to the public meetings, a meeting with the Parks and Recreation Advisory Council, several meetings with individual stakeholders and civic groups, and a parks and recreation survey were developed to gather valuable input. Information was also available through social media outlets and websites. Through these efforts, close to 1,700 people were reached during the initial master planning phase.

PRAC Meeting

The Parks and Recreation Advisory Council (PRAC) meeting was held on Wednesday March 9th, 2016. The PRAC expressed their interest in an improved Marion County Parks and Recreation system and provided comments to the project team regarding the content and scope of the Master Planning Process. They expressed how they want to be spearheading parks and recreation in Florida. The PRAC also discussed the challenge of informing elected officials of the benefits that parks provide. Technology was discussed as another challenge, and how incorporating it into the field for asset management and public information is important. The PRAC wants to increase or capitalize on ecotourism opportunities, as well as explore sports tournament growth and funding options. They want to maintain a living master planning document to reflect the changing conditions of Marion County and develop a world class park system.

Stakeholder Meetings

The individualized stakeholder meetings were held with regional and local outdoor recreation agencies as well as other professionals who may have an increased knowledge of the parks and recreation system. Example attendees were school board representatives, state land management officials, biologists and media representatives. The information from these meetings had clear trends in that the County should

Marion County 2016 Parks and Recreation Master Plan

continue to focus on the preservation of natural space and the acquisition of contiguous lands as well as providing park services to underserved areas.

Inter-Agency Outdoor Recreation Meeting

The largest of the stakeholder meetings was the Inter-Agency Outdoor Recreation meeting held March 30, 2016 at the Parks and Recreation Department Office. The agencies present at this meeting included:

- ◉ Florida Fish and Wildlife Conservation Commission
- ◉ Florida Park Service
- ◉ St. John's River Water Management District
- ◉ Southwest Florida Water Management District
- ◉ Florida Forest Service
- ◉ US Forest Service
- ◉ City of Dunnellon

This meeting served to identify coordination opportunities as well as identify facilities or programs that could be shared between agencies within Marion County. Among some of the major opportunities discussed was the improved/increased use of managed areas, and improving the cooperation between agencies. In some cases, it was identified that agencies may have facilities or programs, yet do not have the staff to manage these opportunities for public use. This presents an opportunity for cooperation between agencies within Marion County to utilize each other's resources to increase public opportunities.

Jim Ross

A stakeholder meeting was held with Jim Ross who works at the Star Banner, a city of Ocala news source. Jim discussed both his professional and personal input of the Parks and Recreation Department. He expressed that through the digital world, he has never had any problems accessing information about parks and recreation, or finding answers to questions he may have. He says that it is important that people take the first elementary step to finding the answers. The Star Banner prints half the amount of papers they did ten years but they have a mobile app and push out information digitally. Jim expressed that he believes tennis activities are covered well throughout the County, and that the private sector summer camps are really great with a large array of options. Marion County Parks and Recreation Department should fill in the niches where the private sector lacks. Jim also suggested the idea of an indoor swimming pool that can be used for exercise not recreation. Shuffle board, pickle ball, and walking trails were also suggested. Jim also mentioned that is difficult to reverse a tide once a park receives negative feedback based on events such as vandalism and crimes, so having eyes on the parks is a very important thing.

Marion County 2016 Parks and Recreation Master Plan

Robin Lewis

Robin Lewis, a wetland biologist, participated in a stakeholder meeting for the Master Plan outreach efforts. He expressed that parks such as Gores Landing and the Eureka Boat Ramps should be emphasized more due to their natural state and that they provide access to natural areas. The Rodman Reservoir was also discussed and how it could have significant benefits for Marion County and the surrounding area. He suggested that Ocklawaha River and the nearby springs should be made a priority though it may be controversial. Marion County striving to become an ecotourism center will affect a great deal of businesses including kayak rentals, tour groups, hotels, and others. Robin expressed how he would like to see an increase of technology that allows ecotourism to be searchable and incorporates QR codes, signage, and park information websites. Discussion about counties and municipalities coordinating efforts was another topic with a regional approach preferred.

Chris Spontak

A stakeholder meeting was held with Chris Spontak who is the president of Marion County Aquaholics Paddles Group. Chris suggested that the Marion County Parks and Recreation website should have links to ecotourism websites. Chris informed us that a lot of Europeans come over to paddle the Weeki Wachee River. He also talked about the need for concession; people want to be able to float down the rivers and be picked up at the end. Chris spoke about the need for parking at Blue Run of Dunnellon Park. The Aquaholics Group also uses Gores Landing, Ray Wayside Park, and Blue Run of Dunnellon frequently. He expressed that they like the rustic and shady locations best for their activities. The Rodman Reservoir topic was also discussed. The Aquaholics discussed a study which was completed by the University of Florida and how two more phases of the study are needed.

Kathy Crile

Kathy Crile, director of the City of Ocala Recreation and Parks, also contributed valuable information. She discussed their volunteer program and its success with over 30,000 plus hours volunteered in 2015. They participate in park clean-ups as well as beautification. Sometimes the registered organization purchases the beautification material, and sometimes the Parks and Recreation does. Kathy said that 85% of community events occur within the central business district. Kathy expressed the coordination between the City and the County is wonderful and regarding programming, the City usually does more urban and recreational while the County tends to focus more on natural. It is important that the City and the County each has their niche and if there is duplication, there is a reason for that.

Marion County 2016 Parks and Recreation Master Plan

Civic Groups

A brief presentation was given to the Metropolitan Ocala Rotary Group which included discussion of the online survey and emailing the link to all members of the organization. A presentation was also given to the Rotary Club of Ocala Sunset on the goals of the Master Plan and survey cards were distributed.

Public Workshops

During these workshops, individuals received a presentation on the scope and schedule of the Master Plan Project. This presentation served as an introduction to the master planning process and the steps being taken to increase the effectiveness of the Marion County Parks and Recreation Department. In addition to the project description that was presented, the intent of the workshops was to gather feedback on the conditions and operations of the Marion County Parks and Recreation Department. Public input is essential for the gathering of information on the perceived needs and successes of the current parks and recreation system. Workshop attendees were invited to provide feedback through seven methods during the course of the meeting.

I live Here Map

A map showing Marion County and the surrounding area was available for individuals to indicate where they live. This map was used to show the approximate locations of individuals and to determine if individuals were visiting parks at long distances from their homes. This information is essential in determining areas that may not be properly serviced by the parks systems.

Comment Form:

Comment forms were available at each of the public workshops.

Visioning Board:

Meeting attendees were asked to write what comes to mind when they hear the word PARK. This board was available for users to share their vision for the parks and recreation system. The intent of this exercise was to show how diverse and expansive the topic of Parks and Recreation is. This provided a location for participants to discuss what they would like to see in the future from the Marion County Parks and Recreation Department.

Facility Improvements or Additions:

Several posters with all existing Marion County park names were positioned around the room for individuals to identify necessary improvements or potential facility additions to a particular park. This allowed participants to provide feedback on specific county parks.

Marion County 2016 Parks and Recreation Master Plan

This activity was used to evaluate the condition of the park facilities and any opportunities for improvement.

Program Improvements or Additions:

A large poster was positioned in the room with space for individuals to provide feedback on the current programs being offered by MCPR, and to suggest additional programs to be provided by the county. Participants were able to provide honest feedback regarding the programs

Where Do You Need Parks Map:

Attendees were given the opportunity to write on a large map to indicate the location and types of additional parks they would like to see in Marion County. This was a futuristic activity as well as a way to identify needs by residents within particular areas of the County.

Money Game:

Participants were given a budget of \$2,000 (20 imitation \$100 bills) and asked to allocate the funds. 13 budget category buckets were laid out for the participants to spread their budget between. This exercise was used to identify public funding priorities which allowed for another evaluation of the Parks and Recreation system.

Marion County 2016 Parks and Recreation Master Plan

FOREST COMMUNITY CENTER
777 S. COUNTY ROAD 314
OCKLAWAHA, FL 32179

WORKSHOP SUMMARY

This workshop had 13 attendees sign in. The majority of the suggestions from participants were on the conditions of the Salt Springs Civic Park. This meeting location was chosen to accommodate residents living in the eastern regions of Marion County. A summary of the meeting feedback can be found below:

I LIVE HERE MAP

The majority of the attendees indicated that they were from eastern Marion County in or near to the Ocala National Forest. One individual indicated that they were from Indiana.

COMMENT FORMS

- ⊙ Issue bonds to purchase lands and maintain the parks system
- ⊙ Focus on the service gaps, while including affordable options for recreation
- ⊙ Improve maintenance to increase use, which will improve tourism/economy

VISIONING BOARD – WHAT IS THE FIRST THING THAT COMES TO MIND WHEN YOU HEAR THE WORD “PARK”?

- ⊙ Playgrounds
- ⊙ Bike trails
- ⊙ Hiking trails
- ⊙ Horse Trails
- ⊙ Conservation Areas/wildlife connectors
- ⊙ Staffing for park upkeep/maintenance
- ⊙ Programs for underprivileged children

FACILITY IMPROVEMENTS AND ADDITIONS

Improvements:

- ⊙ Forest Community Center at Sandhill Park
 - Dog parks and dog bag stations
 - Trail conditions and including exercise locations and water fountains
 - Finish trail systems and trailheads
- ⊙ Carney Island Recreation and Conservation Area
 - Fishing area
- ⊙ Create a pennies for parks program, to aid park funding
- ⊙ Purchase Contiguous land
- ⊙ Ray Wayside park

Marion County 2016 Parks and Recreation Master Plan

- ADA accessibility at park and docks
- ⊙ Salt Springs Civic Park
 - Pavilion
 - Extend walking trail
 - Increase staffing
 - Pave the badminton area for pickle ball use
 - Programs for underprivileged children
 - Connectivity with Lake Kerr Marina

Additions:

- ⊙ Baseline Road Trailhead
 - More Restrooms and Parking
- ⊙ Carney Island Recreation & Conservation Area
 - Buy private property within park boundaries (conservation)
- ⊙ Liberty Park
 - Recreation center out on 200 near library
- ⊙ Ray Wayside Park
 - Boat/kayak Rentals
- ⊙ Salt Springs Civic Park
 - More programs at park
 - ⊙ Collaborations with local programs (avoid duplication)
 - ⊙ Work with the school system to determine what is missing
 - ⊙ More organized programs for youth and adults
 - Acquire land on Lake Kerr for a recreation/swimming area

PROGRAM IMPROVEMENTS AND ADDITIONS

Improvements:

- ⊙ Funding to increase programing
- ⊙ Transportation for youth, ADA and seniors
- ⊙ Better marketing of programs and facilities

Marion County 2016 Parks and Recreation Master Plan

Additions:

- ⊙ Youth at risk and volunteer programs
 - Can help youth will volunteer hours and provide conservation education and maintenance
- ⊙ Additional recreation centers in the Dunnellon/and SR 200 area
- ⊙ Programs at the Salt Springs Civic Park
- ⊙ Wildlife viewing and observation areas
- ⊙ Covered slides for after rainy days
- ⊙ Less mulch covered playgrounds
 - Would like to see other materials used

Where do you need parks map:

- ⊙ Civic Association in Hog Valley
- ⊙ Growth in SW Marion County
- ⊙ Recreation Center near SR 200 Similar to Forest Community Center
- ⊙ Forest Community Center
 - Wedge of property between Forest Service Property should be acquired
 - Lack of parking at the 1st of the month community yard sale
- ⊙ Construction of a pavilion at the Salt Springs Civic Park
- ⊙ Community Park
 - Near SR 200 North of SW 66th St.
 - SR 40 at the Forest Community Center
- ⊙ Other
 - Parking at Forest Community Center
 - Buy Connector near Dunnellon, south of CR 484 for the CFG
 - Buy out parcels near US 301 for the CFG

Allocation of Money Game Funds:

Category	Funding Amount (\$100)	Notes
Increasing Budget	44	
Maintaining Current Budget	35	
Improving Sports Facilities	5	
Improving Recreation Facilities	39	
Improving Youth Facilities	13	
New Sports Facilities	12	
New Recreation Facilities	85	
Improving Adult Sports Programs	0	
Improving Recreation Programs	15	
New Sports Programs	1	
New Recreation Programs	7	
Other	4	More Disk Golf

Marion County 2016 Parks and Recreation Master Plan

CIRCLE SQUARE CULTURAL CENTER
8395 SW 80TH STREET
OCALA, FL 34481

WORKSHOP SUMMARY

This workshop had five attendees sign in. This workshop location was chosen to accommodate the residents living along SR 200, southwest of Ocala. The feedback received through this meeting mentioned parks all throughout Marion County.

I LIVE HERE MAP

Two attendees from this meeting indicated that they were from just northwest of Ocala but south of CR 326, and another indicated that they were from the area south of CR 484 just east of SR 200.

COMMENT FORMS

- ⊙ N/A

VISIONING BOARD – WHAT IS THE FIRST THING THAT COMES TO MIND WHEN YOU HEAR THE WORD “PARK”?

- ⊙ Children Playing
- ⊙ Nature and amenities

FACILITY IMPROVEMENTS AND ADDITIONS

Improvements:

- ⊙ Baseline Road Trailhead
 - Improve playground safety surface
- ⊙ Brick City Adventure Park
 - Improve quarry for multiple structures-make it safe
- ⊙ Horseshoe Lake Park and Retreat
 - Fishing Pier
- ⊙ Moss Bluff North and South recreation Areas
 - Remove birds
 - Improve roads and park entrance
- ⊙ Rainbow Neighborhood Park
 - Permit additional space for parking
- ⊙ Rotary Sportsplex
 - Difficult to rent fields

Marion County 2016 Parks and Recreation Master Plan

- ⦿ Wrigley Fields
 - Implement traveling sports tournaments-use the money for local programs

ADDITIONS:

- ⦿ Baseline Road Trailhead
 - Splash pad
- ⦿ Liberty Park
 - Splash pad
- ⦿ Wrigley Fields
 - Splash pad

PROGRAM IMPROVEMENTS AND ADDITIONS

Improvements:

- ⦿ N/A

Additions:

- ⦿ Indoor fitness/yoga/Zumba for western Ocala/Marion County

Where do you need parks map:

- ⦿ Wrigley Fields needs travel baseball teams
- ⦿ Community Park
 - West of SR 200 and North of CR 484
 - At Flemington Community Park
 - Ocala Park Estates Playground between CR 326, CR 225A, US 27 and I-75
 - Intersection of SR 200 and SR 326; farmers market is present here
- ⦿ Neighborhood Park
 - Between SW 66 St, SW 60 Ave, SW 95 St and I-75

Marion County 2016 Parks and Recreation Master Plan

Allocation of Money Game Funds:

Category	Funding Amount (\$100)
Increasing Budget	15
Maintaining Current Budget	7
Improving Sports Facilities	8
Improving Recreation Facilities	3
Improving Youth Facilities	4
New Sports Facilities	1
New Recreation Facilities	25
Improving Adult Sports Programs	0
Improving Recreation Programs	4
New Sports Programs	4
New Recreation Programs	9
Other	0

DRAFT

Marion County 2016 Parks and Recreation Master Plan

BELLEVUE CITY HALL
5343 SE ABSHIER BOULEVARD
BELLEVUE, FL 34420

WORKSHOP SUMMARY

This workshop had 12 attendees sign in. This workshop location was chosen to accommodate the residents living in the Bellevue area, southeast of Ocala. Feedback received at this meeting generally refers to middle and eastern portions of Marion County.

I LIVE HERE MAP

The majority of the attendees were located very near to the Bellevue area, with the exception of 3 outliers. One individual was located just east of Ocala near the intersection of SR 35 and SR 40, another located on SW 103rd Street just east of SR 200 and the last located just west of Dunnellon.

COMMENT FORMS

- ⦿ Updates to Sportsplexes
- ⦿ More ecotourism
- ⦿ Green Space
- ⦿ Nature trails/water trails

VISIONING BOARD – WHAT IS THE FIRST THING THAT COMES TO MIND WHEN YOU HEAR THE WORD “PARK”?

- ⦿ Baseball
- ⦿ Outdoor Recreation
- ⦿ Sports
- ⦿ Green Space

FACILITY IMPROVEMENTS AND ADDITIONS

Improvements:

- ⦿ Belleview Sportsplex
 - Improvements and maintenance to baseball fields
 - ⦿ Potential to draw in tournaments
 - Sell French fries at the concession area
 - Lights-Safety
 - Roof/covering for the batting cage
 - Parking
 - Bleachers/stands need shade/covering

Marion County 2016 Parks and Recreation Master Plan

- ⦿ Coehadjoe Park
 - Secluded, never feel safe
- ⦿ Liberty park
 - Needs an open field for children to use
 - Provide a place for children to play afterschool

Additions:

- ⦿ Belleview Sportsplex
 - New park Design to include space, functionality, profitability, NEW

PROGRAM IMPROVEMENTS AND ADDITIONS

Improvements:

- ⦿ The following were listed in the programs improvement sections but they are facility improvements
 - Less mulch on the playgrounds
 - Restroom facilities every few miles on trail networks
 - More and better water fountains
 - Reinvest in existing parks, no new parks needed, maintenance is key
 - Better Lighting
 - New Belleview Sportsplex
 - Security stations (first aid, staff, helipad, phone)
 - Mile markers on trails

Additions:

- ⦿ More outdoor exercise machines

Where do you need parks map:

- ⦿ Regional Park
 - Near intersection of I-75 and CR 484
- ⦿ Community Park
 - Between CR 328 and SR 40 on SW 140 Ave
- ⦿ Other
 - Dog-Bike Parks
 - Between CR 318, CR 316, CR 329 and NE 220 Ave
 - Between CR 316, NE 36 Ave, NE 90 St Rd, and CR 315
 - Between SW 95 Ave Rd, SW 140 Ave, CR 484, and SR 200
 - Between CR 25, US 441, and Sunset Harbor Road

Marion County 2016 Parks and Recreation Master Plan

Allocation of Money Game Funds:

Category	Funding Amount (\$100)	Notes
Increasing Budget	21	
Maintaining Current Budget	4	
Improving Sports Facilities	81	
Improving Recreation Facilities	27	
Improving Youth Facilities	13	
New Sports Facilities	0	
New Recreation Facilities	23	
Improving Adult Sports Programs	2	
Improving Recreation Programs	16	
New Sports Programs	5	
New Recreation Programs	2	
Other	0	Would like to see the creation of a dog biking park; a space for individuals to exercise their dogs while riding bikes without worrying about pedestrians

Marion County 2016 Parks and Recreation Master Plan

BRICK CITY ADVENTURE PARK
1211 SE 22ND ROAD
OCALA, FL 34471

WORKSHOP SUMMARY

This workshop had 10 attendees sign in. This workshop location was chosen to accommodate the residents living in the Ocala area. Feedback from this meeting focused primarily on the middle and eastern portions of Marion County.

I LIVE HERE MAP

The majority of the attendees indicated that they were from southeastern Ocala, with the exception of three outliers. The first indicated that they lived in northern Marion County, just west of McIntosh, another was located between NE Jacksonville Road (SR 200) and NE 36th Avenue, and the last indicated that they lived near the intersection of SR 40 and CR 314.

COMMENT FORMS

- ⦿ Would like to see a complete, safe, off road trail system in 5-10 years
- ⦿ Resurfacing of Brick City
- ⦿ Reopen the hiking quarry
- ⦿ Make sure parks are smoke free
- ⦿ Increase funding
- ⦿ Keep number of parks for the next ten years
- ⦿ Take a portion of the HEAD Tax to fund parks

VISIONING BOARD – WHAT IS THE FIRST THING THAT COMES TO MIND WHEN YOU HEAR THE WORD “PARK”?

- ⦿ Large open areas
- ⦿ Free access
- ⦿ Limited and scattered parking areas
- ⦿ Rangers/staff present
- ⦿ Interpretive areas and centers
- ⦿ Stabilized trails (natural material used)
- ⦿ Observation areas

FACILITY IMPROVEMENTS AND ADDITIONS

Improvements:

- ⦿ Brick City Adventure Park
 - Bring back quarry and hiking area
 - Website says website areas are available but are NOT

Marion County 2016 Parks and Recreation Master Plan

- Resurface and reline the track and long jump
- Larger/more restrooms
- ⊙ Coehadjoe
 - Make pet friendly
- ⊙ Ocklawaha Community Park
 - Parcourse
 - Fitness trail with instruction plaques

Additions:

- ⊙ Brick City Adventure Park
 - Another pavilion
- ⊙ Forest Community Center at Sandhill Park
 - Basketball

PROGRAM IMPROVEMENTS AND ADDITIONS

Improvements:

- ⊙ Smoke Free parks and playgrounds
- ⊙ Signs to enforce smoke rules on playgrounds
- ⊙ How do passes work? Can you fish free on weekends for kids?
 - Or free visitor pass for family?
- ⊙ Reduce cost of cave tour for more participation
- ⊙ Parcourse fitness course at shocker park

ADDITIONS:

Where do you need parks map:

- ⊙ Regional Park
 - Near intersection of CR 316 and SR 200
 - Just south of Horseshoe Lake Park
 - 2 in northwest Ocala, east of I-75
 - Northwest of Dunnellon, between Goethe SF and US 41
- ⊙ Community Park
 - 2 between NE 97 ST RD and CR 329, east of US 301
 - West Ocala, near the intersection of SR 40 and I-75
 - Intersection of SW 140 Ave and SW 95 Ave Rd
 - South of the Cross Florida Greenway near CR 484
 - Marion Oaks area
- ⊙ Neighborhood Park
 - Near Intersection of NE 97 St Rd

Marion County 2016 Parks and Recreation Master Plan

- South Ocala near SE 38th St
- ◉ Other

Allocation of Money Game Funds:

Category	Funding Amount (\$100)	Notes
Increasing Budget	4	
Maintaining Current Budget	6	
Improving Sports Facilities	27	
Improving Recreation Facilities	39	
Improving Youth Facilities	25	
New Sports Facilities	5	
New Recreation Facilities	12	
Improving Adult Sports Programs	9	
Improving Recreation Programs	28	
New Sports Programs	11	
New Recreation Programs	26	
Other	4	

DRAFT

Marion County 2016 Parks and Recreation Master Plan

VAN NESS PARK
5835 AVENUE G
MCINTOSH, FL 32664

WORKSHOP SUMMARY

This workshop had 31 attendees sign in. This workshop location was chosen to accommodate the residents living in the McIntosh/Reddick area to accommodate individuals from northern Marion County. Feedback from this meeting was focused primarily on the McIntosh and Reddick areas of northern Marion County.

I LIVE HERE MAP

The majority of the attendees indicated that they were from the McIntosh and Reddick areas. One individual indicated that they were from the Orange Springs area, and the last indicated that their neighborhood was not displayed on the map.

COMMENT FORMS

- ⦿ Part-time/college employees at McIntosh Park giving lessons/trainings/sports for 7-16 year olds
- ⦿ Looking into safety concerns for pedestrians crossing nearby streets into parks
- ⦿ Need a park on Orange lake with picnic tables, swimming, fishing, pavilions and boating facilities
- ⦿ Swimming pool near McIntosh Area
- ⦿ Restrooms in McIntosh Park
- ⦿ More dog parks without spay/neuter rules and more dog friendly parks
- ⦿ Fix boat ramps
- ⦿ Manage vegetation on waterways and canals
- ⦿ More restroom facilities and pavilions
- ⦿ More water parks
- ⦿ Would like a park similar to Flemington near McIntosh?
- ⦿ More native plants, and programs to purchase lands to save the long leaf pine
- ⦿ Ensure vagrants are not living in the parks

VISIONING BOARD – WHAT IS THE FIRST THING THAT COMES TO MIND WHEN YOU HEAR THE WORD “PARK”?

- ⦿ Fishing, camping, animals
- ⦿ Nature amenities
- ⦿ Plants, quiet
- ⦿ Covered pavilions
- ⦿ Youth and memories

FACILITY IMPROVEMENTS AND ADDITIONS

Marion County 2016 Parks and Recreation Master Plan

Improvements:

- ⦿ Heagy Burry Boat Ramp
 - Fishing area
 - Restrooms (not portable)
 - Increased cleanup
- ⦿ Orange Lake Community Park
 - Restrooms
 - Better parking area
- ⦿ Orange lake Overlook
 - Access to paddle boats and kayaks
 - Picnic area
 - Open field for sports
 - Basketball court
- ⦿ Orange Springs Boat ramp
 - Fix the boat ramp
- ⦿ Ralph Russel Park
 - Add a t-ball field where the library was going to be built
- ⦿ Wrigley Fields
 - The main exit is very hazardous and inconvenient (lots of U-turns)

Additions:

- ⦿ Orange Lake Community Park
 - Improved shore fishing areas
 - Restroom availability
 - Access to scenery of lake and shore
 - City league/little league
- ⦿ Ralph Russel Park
 - Basketball and volleyball court by the playground
- ⦿ Wrigley Fields
 - Tennis courts and basketball

Marion County 2016 Parks and Recreation Master Plan

PROGRAM IMPROVEMENTS AND ADDITIONS

Improvements:

- ⦿ Restrooms and cleanliness
- ⦿ Wrigley Fields needs tennis and basketball courts needed – school pushes locals out

Additions:

- ⦿ More educational/nature programs for children
- ⦿ Need more water parks
- ⦿ Dog parks (pet friendly parks)

Where do you need parks map:

- ⦿ Regional Park
- ⦿ Community Park
 - Just South of McIntosh
 - Reddick – Basketball courts
- ⦿ Neighborhood Park
 - Reddick
 - Near the intersection of CR 318 and I-75
- ⦿ Other
 - 3 Park dots Near McIntosh
 - Sand volleyball, swimming pool, fishing area,
 - “Flemington type” park

Allocation of Money Game Funds:

Category	Funding Amount (\$100)	Notes
Increasing Budget	63	
Maintaining Current Budget	9	
Improving Sports Facilities	98	
Improving Recreation Facilities	80	
Improving Youth Facilities	65	
New Sports Facilities	10	
New Recreation Facilities	81	
Improving Adult Sports Programs	11	
Improving Recreation Programs	51	
New Sports Programs	48	
New Recreation Programs	68	
Other	36	Raceway; clear floating islands on Orange Lake to access main area

Marion County 2016 Parks and Recreation Master Plan

FIRST BAPTIST CHURCH
20831 POWELL ROAD
DUNNELLON, FL 34431

WORKSHOP SUMMARY

This workshop had 10 attendees sign in. This workshop location was chosen to accommodate the residents living in the Dunnellon area, in southwest Marion County. Feedback from this meeting included much of the county with the new park suggestions occurring mostly in the Dunnellon area.

I LIVE HERE MAP

Three individuals indicated they were from just north of Dunnellon along the US 41 corridor. One individual indicated they were from within Dunnellon, another from eastern Ocala and the last indicated that they lived in Eustis.

COMMENT FORMS

- ⦿ Additional Benches on trails with shade
- ⦿ Connect Dunnellon Little League Park with the bike trail
- ⦿ Have an integrated website with all recreation parks and trails, with state, county, city listed
- ⦿ More shade trees especially near children's play areas
- ⦿ More informational/interpretive signage
- ⦿ Would like to see eco tram tours, similar to Myakka
- ⦿ Increase the safety and accessibility of kayak launches
- ⦿ Acquisition of "nine island cove" on Withlacoochee River
- ⦿ Improve Dunnellon boat ramp for kayak access
- ⦿ Spring Protection Initiative, coordinated with other agencies
- ⦿ More effort from MCPR regarding youth sports in Dunnellon
- ⦿ New sports complex in Dunnellon with baseball, softball, and football

VISIONING BOARD – WHAT IS THE FIRST THING THAT COMES TO MIND WHEN YOU HEAR THE WORD "PARK"?

- ⦿ N/A

FACILITY IMPROVEMENTS AND ADDITIONS

Improvements:

- ⦿ More kayaking accommodations for seniors
- ⦿ ADA accessibility for trails, potential use for Special Olympics events
- ⦿ Train and lake rentals, similar to Lake Park in Fort Myers
- ⦿ More signage/information plaques

Marion County 2016 Parks and Recreation Master Plan

- ⊙ Benches along trails
- ⊙ Artificial shade or trees at playgrounds
- ⊙ Baseline Road Trailhead
 - Repave walking trail
 - Additional pavilion
- ⊙ Blue Run of Dunnellon
 - Complete restroom, new bathroom for CR 484 trailheads
 - Shelter wayside exhibits
 - Bike/Pedestrian bridge over rainbow river
 - Picnic area with tables
- ⊙ Gores Landing
 - Improve kayak access
- ⊙ Hampton Beach
 - Pavilion renting, and grills
- ⊙ Horseshoe lake Park and Retreat
 - Additional pavilions for rent
- ⊙ KP Hole
 - Improve parking for boat trailers (property for purchase?)
- ⊙ Moorhead Park
 - Improve parking area and improve parking for trailers
 - Improve conditions to draw people in
- ⊙ Orange Lake Overlook
 - Educational center and signage about cultural resources
- ⊙ Ray Wayside
 - Improve lower restroom
 - Additional parking for boats (existing parking is too short)
 - Floating Dock

Additions:

- ⊙ Carney Island Recreation and Conservation Area
 - Bike rentals for 2 and 4 person bikes

PROGRAM IMPROVEMENTS AND ADDITIONS

Improvements:

- ⊙ Birding sites - need water bodies and benches

Additions:

- ⊙ Informational plaques/history tours/ecological information signs
- ⊙ Eco-tram in the Dunnellon Area

Marion County 2016 Parks and Recreation Master Plan

Where do you need parks map:

- ⦿ Regional Park
 - Near intersection of US 27 and CR 316
 - Near Intersection of CR 467 and SE 145th St
- ⦿ Community Park
 - Between CR 328 and SR 40 on SW 140 Ave
- ⦿ Other
 - Northeast of McIntosh
 - ⦿ Boat Ramp/Park, Mike's Fish Camp (for purchase)
 - Between SR 45 and the western county border, north of Dunnellon
 - ⦿ Large quality playground, pavilions
 - Bike Trail on old RR right of way north of Dunnellon
 - Bike Trail on the Pipeline right of way between SR 40 and CR 484

Allocation of Money Game Funds:

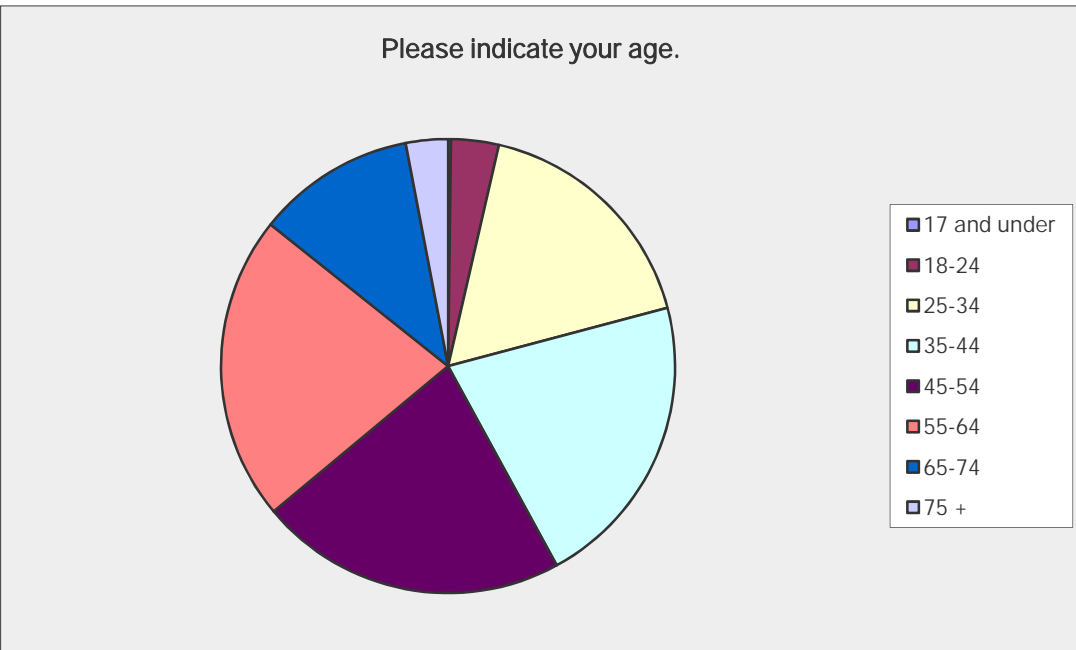
Category	Funding Amount (\$100)	Notes
Increasing Budget	53	
Maintaining Current Budget	7	
Improving Sports Facilities	8	
Improving Recreation Facilities	16	
Improving Youth Facilities	13	
New Sports Facilities	9	
New Recreation Facilities	9	
Improving Adult Sports Programs	6	
Improving Recreation Programs	18	
New Sports Programs	8	
New Recreation Programs	16	
Other	17	Integrate web site data with city, county, state resources; Enhance boating and fishing with new boat ramps/recreation

Appendix C: Project Survey Results

2016 Marion County Parks and Recreation Master Plan Survey

Please indicate your age.

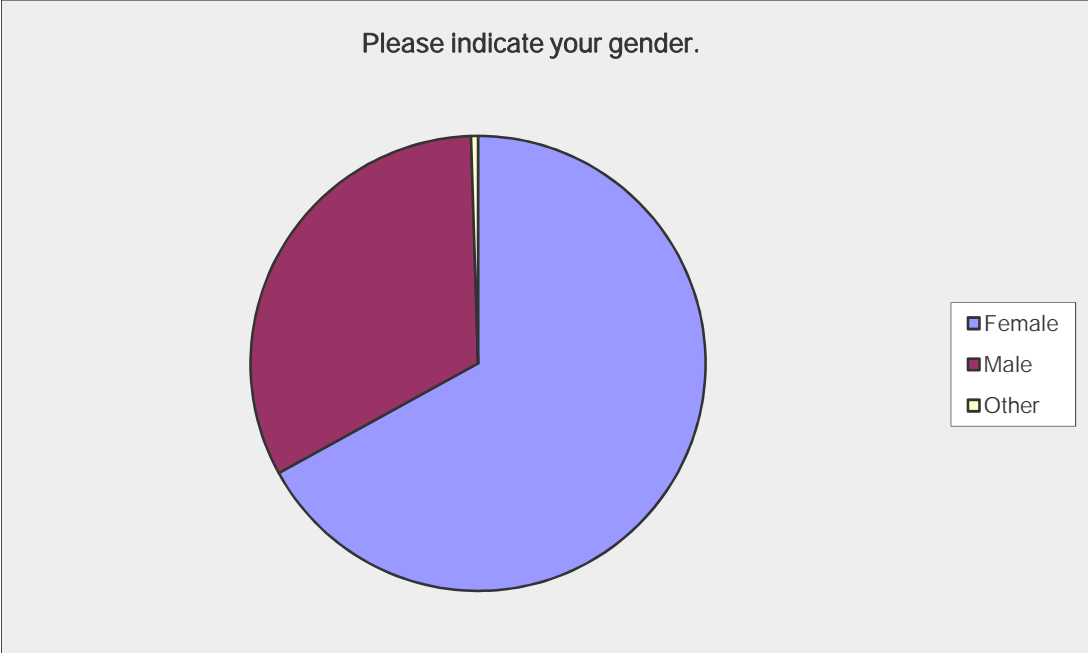
Answer Options	Response Percent	Response Count
17 and under	0.2%	3
18-24	3.4%	51
25-34	17.3%	261
35-44	21.2%	320
45-54	21.9%	331
55-64	21.8%	329
65-74	11.3%	171
75 +	3.0%	45
<i>answered question</i>		1511
<i>skipped question</i>		9



2016 Marion County Parks and Recreation Master Plan Survey

Please indicate your gender.

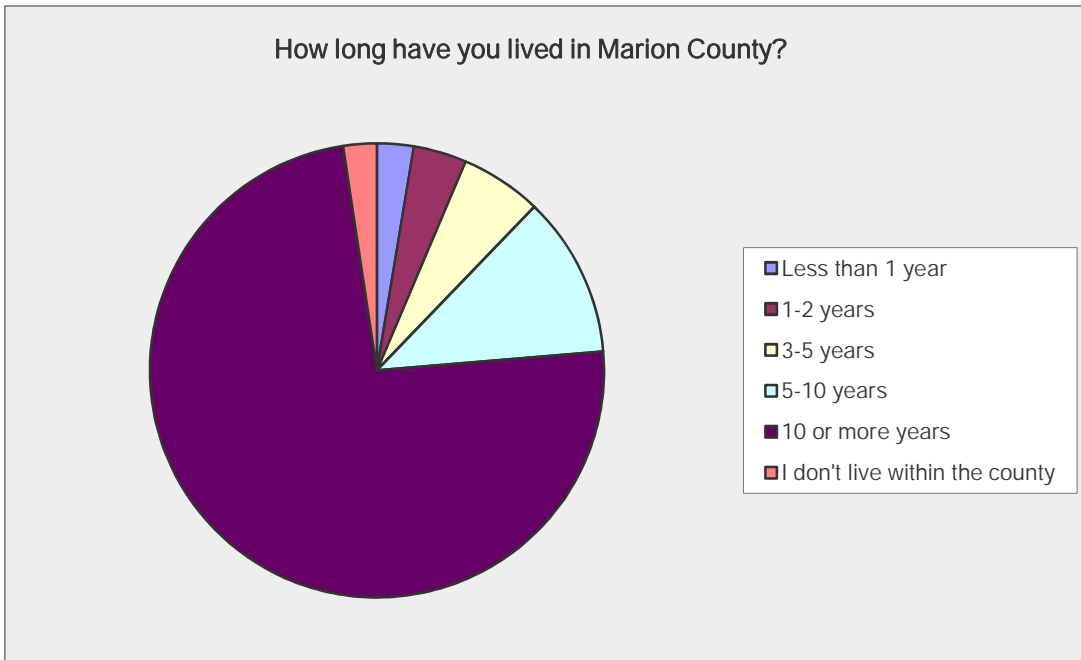
Answer Options	Response Percent	Response Count
Female	67.0%	1012
Male	32.5%	490
Other	0.5%	8
<i>answered question</i>		1510
<i>skipped question</i>		10



2016 Marion County Parks and Recreation Master Plan Survey

How long have you lived in Marion County?

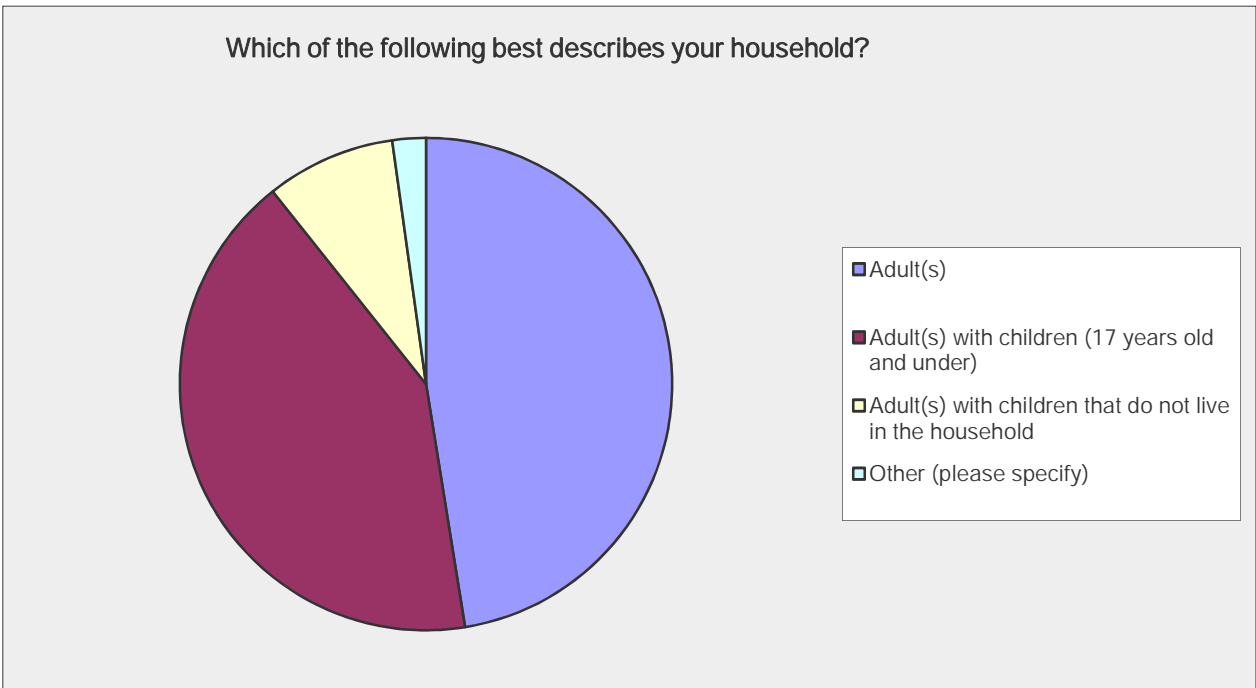
Answer Options	Response Percent	Response Count
Less than 1 year	2.6%	39
1-2 years	3.8%	58
3-5 years	5.8%	87
5-10 years	11.5%	173
10 or more years	74.0%	1116
I don't live within the county	2.4%	36
<i>answered question</i>		1509
<i>skipped question</i>		11



2016 Marion County Parks and Recreation Master Plan Survey

Which of the following best describes your household?

Answer Options	Response Percent	Response Count
Adult(s)	47.5%	717
Adult(s) with children (17 years old and under)	41.9%	633
Adult(s) with children that do not live in the household	8.5%	128
Other (please specify)	2.2%	33
<i>answered question</i>		1511
<i>skipped question</i>		9



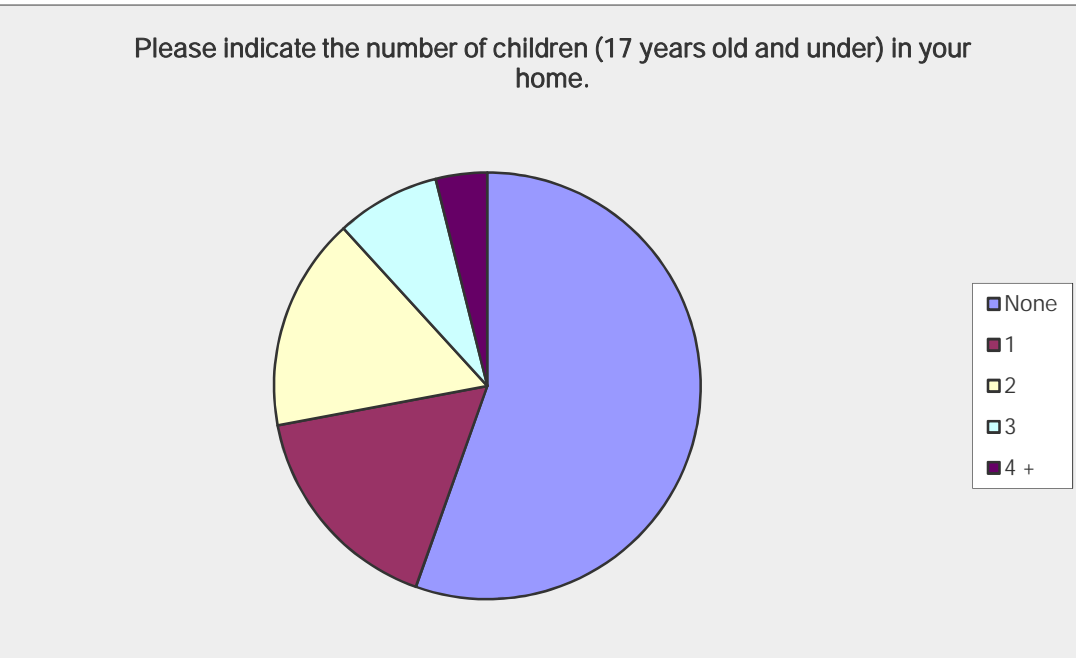
Number	Response Date	Other (please specify)
1	May 30, 2016 7:38 PM	We are family
2	May 29, 2016 8:12 PM	Grandmother of 14 grandchildren
3	May 29, 2016 5:30 PM	I have children, grandchildren and great grandchildren living in Marion County.
4	May 28, 2016 7:32 PM	Adults with special needs adult child
5	May 28, 2016 4:53 PM	Widow
6	May 27, 2016 5:49 AM	5 children, 12 grand-children
7	May 27, 2016 12:37 AM	Adults with a 16 year old and a 20 year old
8	May 26, 2016 7:55 PM	adult with handicapped adult son.
9	May 26, 2016 3:13 AM	Grand Children and step children
10	May 25, 2016 10:04 PM	Adult with two adult children at home

Number	Response Date	Other (please specify)
11	May 25, 2016 8:15 PM	Adults with children 19 and over
12	May 25, 2016 8:00 PM	Adults with intellectually disabled adult child
13	May 23, 2016 4:18 PM	Adult with a that Child stays the summer months in my home
14	May 23, 2016 10:33 AM	Multi generations
15	May 22, 2016 7:45 PM	2 adults and 1 child
16	May 20, 2016 1:59 AM	2
17	May 17, 2016 9:05 PM	Adult(s) with children 18 & 19 years old living in and out of household
18	Apr 28, 2016 7:13 PM	Adult(s) some with disabilities
19	Apr 28, 2016 4:34 PM	Widow I have children & grandchildren in Ocala
20	Apr 28, 2016 4:31 PM	Widow
21	Apr 28, 2016 12:00 PM	adult(s) with one 18 child at home
22	Apr 26, 2016 12:39 PM	roommates
23	Apr 25, 2016 7:49 PM	live with Adult children and their children
24	Apr 7, 2016 2:26 PM	one adult, one disabled child
25	Apr 6, 2016 8:09 PM	Adult with children, grands and greats, all of whom enjoy our parks (including dogs!)
26	Apr 2, 2016 7:17 PM	currently in university
27	Apr 1, 2016 11:52 PM	adults in summer grandchildren spend summer
28	Mar 31, 2016 11:09 PM	Adults with adult children living in household
29	Mar 22, 2016 8:14 PM	two adults and one 18 yr old son
30	Mar 22, 2016 5:31 AM	65 with 43 year old son who lives with me
31	Mar 21, 2016 10:28 PM	Grandskids
32	Mar 16, 2016 1:05 AM	Adults and grown child and grandchild
33	Mar 15, 2016 12:43 PM	Adults and kids in house and away at college

2016 Marion County Parks and Recreation Master Plan Survey

Please indicate the number of children (17 years old and under) in your home.

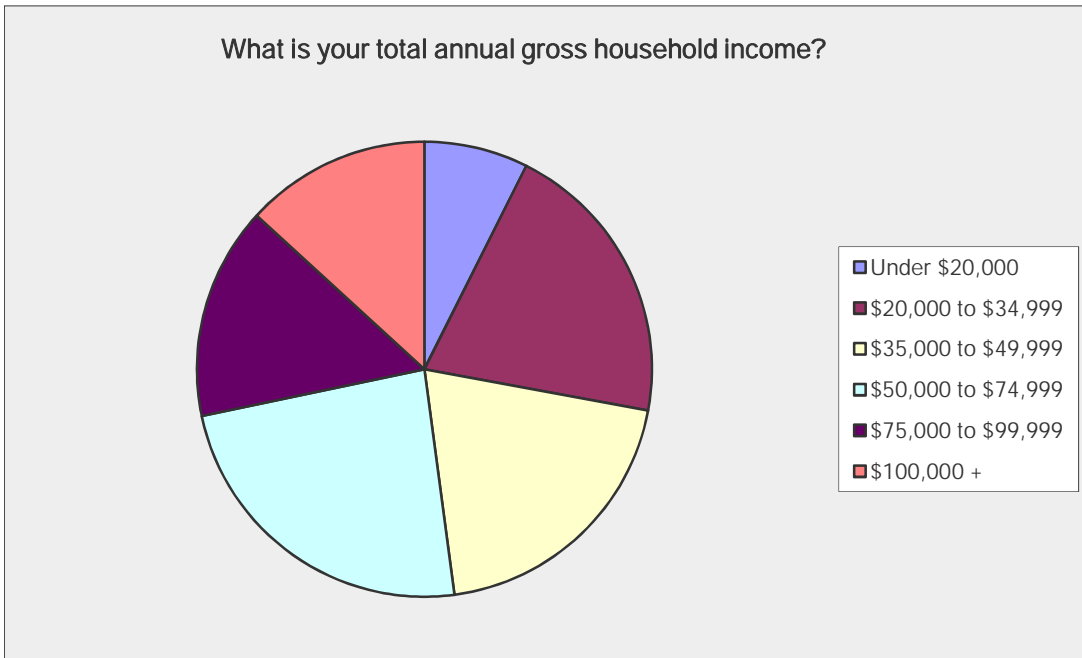
Answer Options	Response Percent	Response Count
None	55.5%	834
1	16.6%	249
2	16.2%	243
3	7.9%	119
4 +	3.9%	58
<i>answered question</i>		1503
<i>skipped question</i>		17



2016 Marion County Parks and Recreation Master Plan Survey

What is your total annual gross household income?

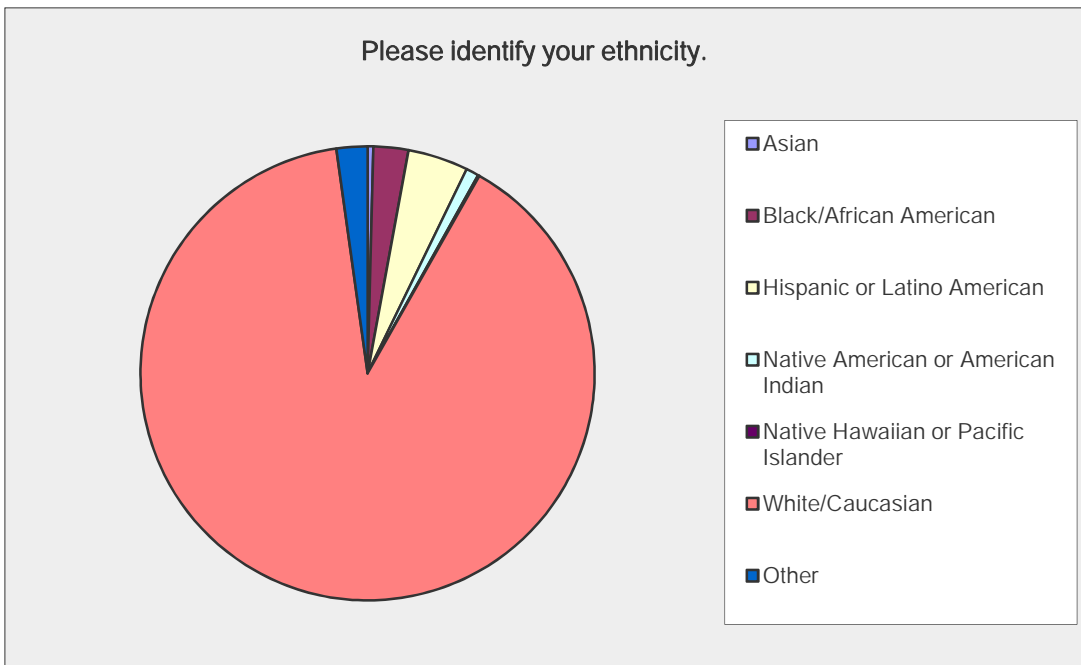
Answer Options	Response Percent	Response Count
Under \$20,000	7.4%	107
\$20,000 to \$34,999	20.5%	299
\$35,000 to \$49,999	20.0%	291
\$50,000 to \$74,999	23.8%	346
\$75,000 to \$99,999	15.1%	220
\$100,000 +	13.2%	192
<i>answered question</i>		1455
<i>skipped question</i>		65



2016 Marion County Parks and Recreation Master Plan Survey

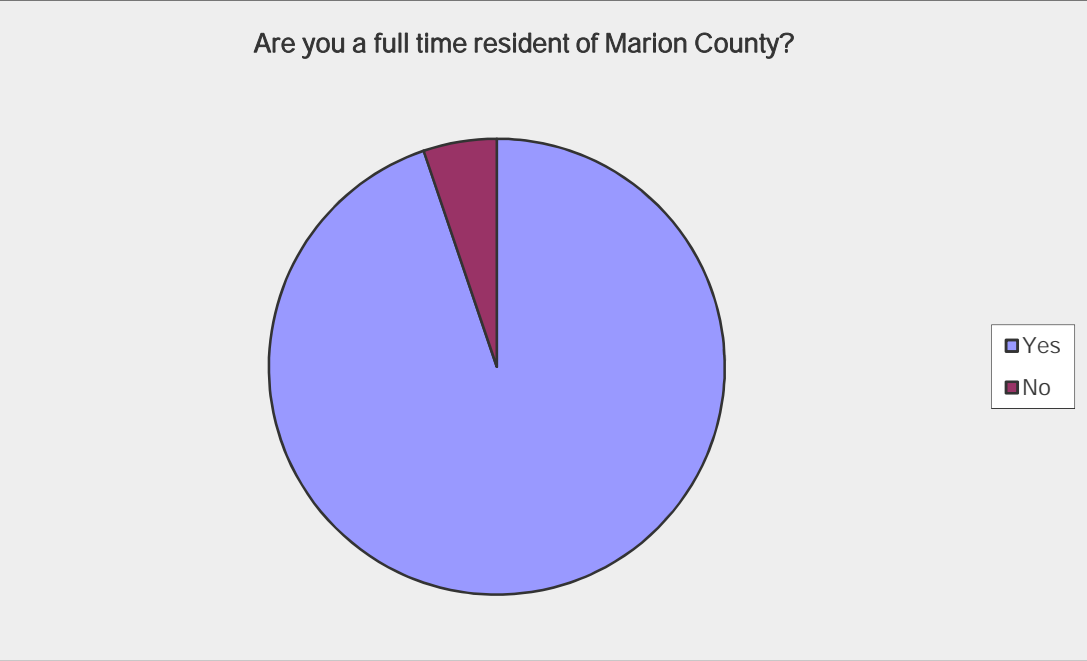
Please identify your ethnicity.

Answer Options	Response Percent	Response Count
Asian	0.4%	6
Black/African American	2.5%	38
Hispanic or Latino American	4.3%	64
Native American or American Indian	0.9%	14
Native Hawaiian or Pacific Islander	0.1%	2
White/Caucasian	89.6%	1346
Other	2.2%	33
<i>answered question</i>		1503
<i>skipped question</i>		17



2016 Marion County Parks and Recreation Master Plan Survey

Are you a full time resident of Marion County?		
Answer Options	Response Percent	Response Count
Yes	94.8%	1441
No	5.2%	79
<i>answered question</i>		1520
<i>skipped question</i>		0

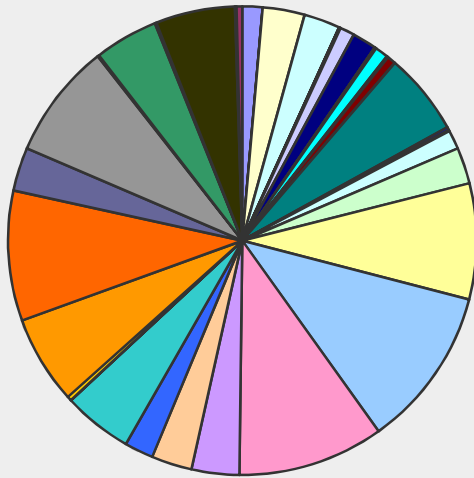


2016 Marion County Parks and Recreation Master Plan Survey

Please indicate your household's zip code

Answer Options	Response Percent	Response Count
ZIP Code 32113	1.4%	20
ZIP Code 32133	0.0%	0
ZIP Code 32134	2.9%	41
ZIP Code 32179	2.5%	36
ZIP Code 32182	0.0%	0
ZIP Code 32183	0.1%	1
ZIP Code 32192	0.0%	0
ZIP Code 32195	1.0%	14
ZIP Code 32617	1.7%	25
ZIP Code 32634	0.0%	0
ZIP Code 32663	0.1%	1
ZIP Code 32664	0.9%	13
ZIP Code 32681	0.1%	2
ZIP Code 32686	0.6%	8
ZIP Code 34420	5.7%	81
ZIP Code 34421	0.2%	3
ZIP Code 34430	0.1%	1
ZIP Code 34431	1.3%	19
ZIP Code 34432	2.5%	36
ZIP Code 34470	8.0%	115
ZIP Code 34471	11.1%	158
ZIP Code 34472	10.1%	144
ZIP Code 34473	3.3%	47
ZIP Code 34474	2.8%	40
ZIP Code 34475	2.0%	29
ZIP Code 34476	4.8%	68
ZIP Code 34477	0.0%	0
ZIP Code 34478	0.3%	4
ZIP Code 34479	6.1%	87
ZIP Code 34480	9.0%	129
ZIP Code 34481	3.0%	43
ZIP Code 34482	8.0%	114
ZIP Code 34483	0.1%	1
ZIP Code 34488	4.4%	63
ZIP Code 34489	0.1%	1
ZIP Code 34491	5.5%	78
ZIP Code 34492	0.1%	1
Other (please specify)	0.4%	6
	<i>answered question</i>	1429
	<i>skipped question</i>	91

Please indicate your household's zip code



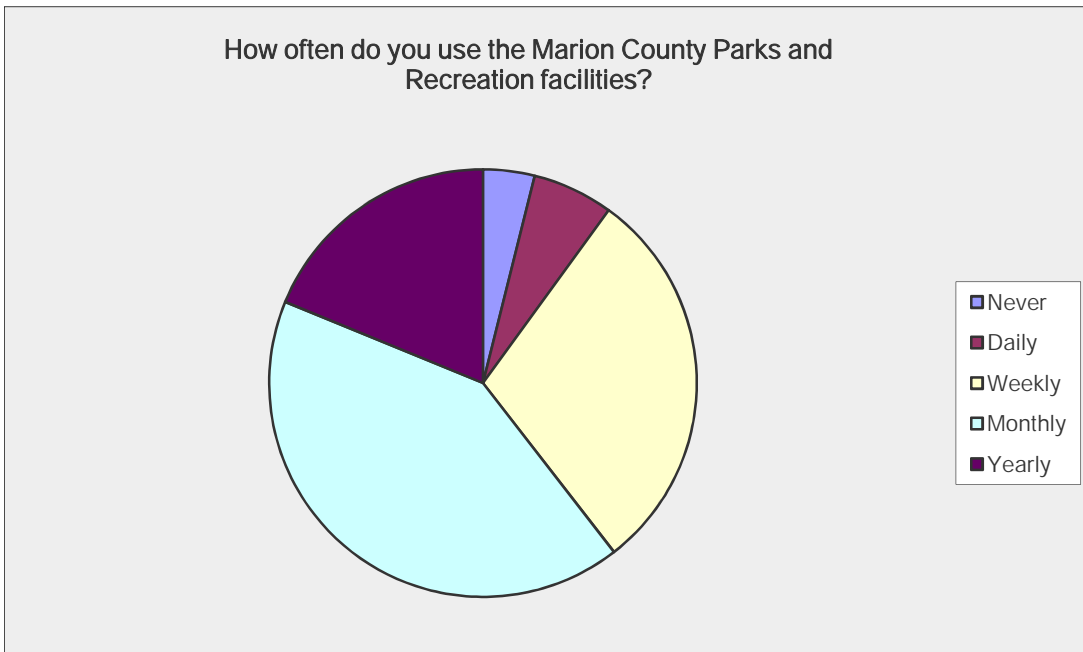
- ZIP Code 32113
- ZIP Code 32133
- ZIP Code 32134
- ZIP Code 32179
- ZIP Code 32182
- ZIP Code 32183
- ZIP Code 32192
- ZIP Code 32195
- ZIP Code 32617
- ZIP Code 32634
- ZIP Code 32663
- ZIP Code 32664
- ZIP Code 32681
- ZIP Code 32686
- ZIP Code 34420
- ZIP Code 34421
- ZIP Code 34430
- ZIP Code 34431
- ZIP Code 34432
- ZIP Code 34470
- ZIP Code 34471
- ZIP Code 34472
- ZIP Code 34473
- ZIP Code 34474
- ZIP Code 34475
- ZIP Code 34476
- ZIP Code 34477
- ZIP Code 34478
- ZIP Code 34479

Number	Response Date	Other (please specify)
1	May 26, 2016 10:58 PM	32162
2	May 25, 2016 6:45 PM	32162
3	May 23, 2016 11:14 PM	32668
4	May 23, 2016 2:24 PM	32668
5	Apr 2, 2016 12:00 AM	32162
6	Mar 31, 2016 10:18 PM	32169

2016 Marion County Parks and Recreation Master Plan Survey

How often do you use the Marion County Parks and Recreation facilities?

Answer Options	Response Percent	Response Count
Never	3.9%	47
Daily	6.1%	74
Weekly	29.5%	358
Monthly	41.7%	507
Yearly	18.8%	229
<i>answered question</i>		1215
<i>skipped question</i>		305

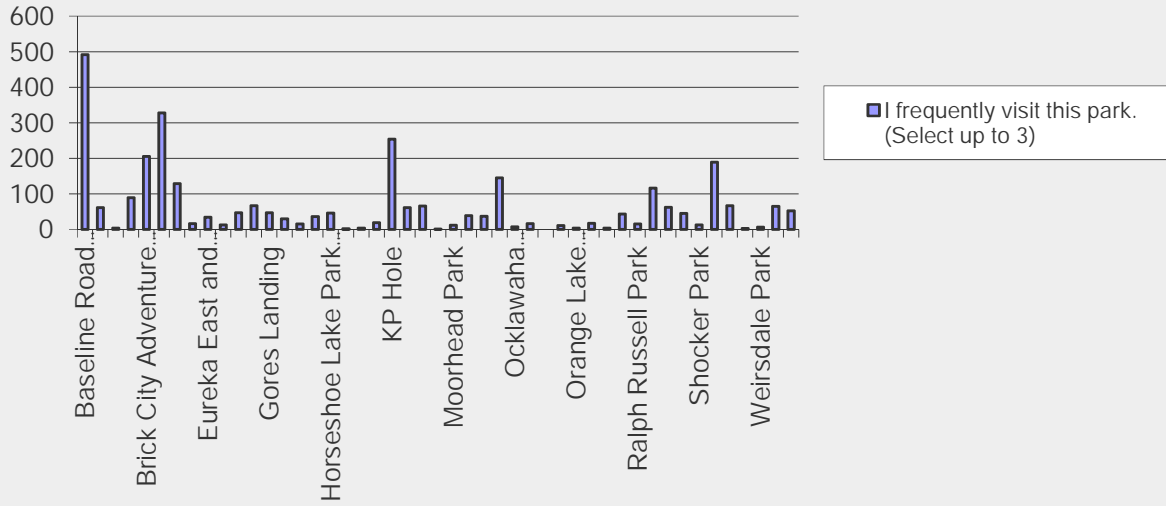


2016 Marion County Parks and Recreation Master Plan Survey

Please identify the three Marion County park facilities you visit most often (if any).

Answer Options	I frequently visit this park. (Select up to 3)	Response Count
Baseline Road Trailhead	492	492
Belleview Sportsplex	61	61
Benjamin Louis VanDuuren Park	4	4
Blue Run of Dunnellon Park	89	89
Brick City Adventure Park	205	205
Carney Island Recreation & Conservation Area	328	328
Coehadjoe Park	129	129
Cougar Community Park	16	16
Eureka East and West Boat Ramps	34	34
Flemington Community Park	13	13
Forest Community Center at Sandhill Park	47	47
Ft King National Historic Landmark	67	67
Gores Landing	47	47
Hampton Beach	30	30
Heagy Burry Boat Ramp	15	15
Hope Boat Ramp at Sam Phillips Park	36	36
Horseshoe Lake Park & Retreat	46	46
Independence Park	2	2
John Van Fleet Sports Complex	4	4
Kiwanis Beach	19	19
KP Hole	254	254
Liberty Community Park	61	61
Marshall Swamp Trailhead	66	66
McCall Ball Field and Fitness Trail	1	1
Moorhead Park	12	12
Moss Bluff North Recreation Area	39	39
Moss Bluff South Recreation Area	37	37
Ocala/Marion County Veterans Memorial Park	145	145
Ocklawaha Community Park	7	7
Ocklawaha Recreation Area	16	16
Orange Blossom Hills Park	0	0
Orange Lake Community Park	11	11
Orange Lake Overlook (for Future Use)	4	4
Orange Springs Boat Ramp	17	17
Orange Springs Park	4	4
Rainbow Neighborhood Park	43	43
Ralph Russell Park	15	15
Ray Wayside Park (Ocala Boat Basin)	116	116
Rotary Sportsplex	62	62
Salt Springs Civic Park	45	45
Shocker Park	13	13
Silver Springs Conservation Area	189	189
Silver Springs Shores Park	67	67
W.H. Willoughby Park	3	3
Weirsdale Park	6	6
Wrigley Fields	65	65
None	52	52
	answered question	1215
	skipped question	305

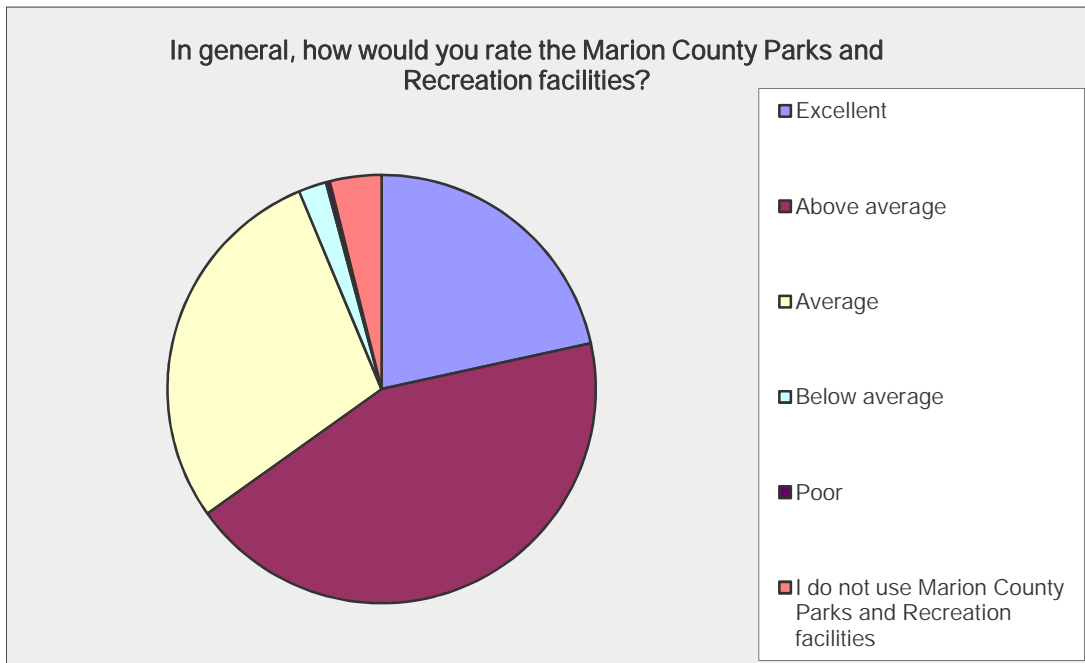
Please identify the three Marion County park facilities you visit most often (if any).



2016 Marion County Parks and Recreation Master Plan Survey

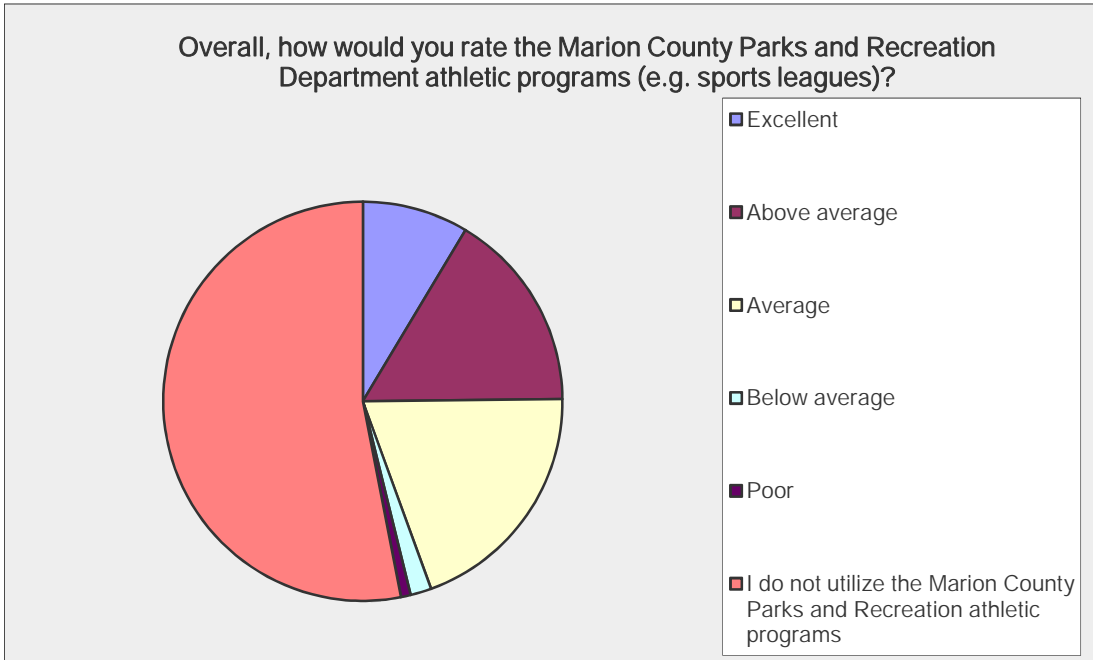
In general, how would you rate the Marion County Parks and Recreation facilities?

Answer Options	Response Percent	Response Count
Excellent	21.6%	262
Above average	43.6%	530
Average	28.6%	347
Below average	2.1%	25
Poor	0.3%	4
I do not use Marion County Parks and Recreation	3.9%	47
answered question		1215
skipped question		305



2016 Marion County Parks and Recreation Master Plan Survey

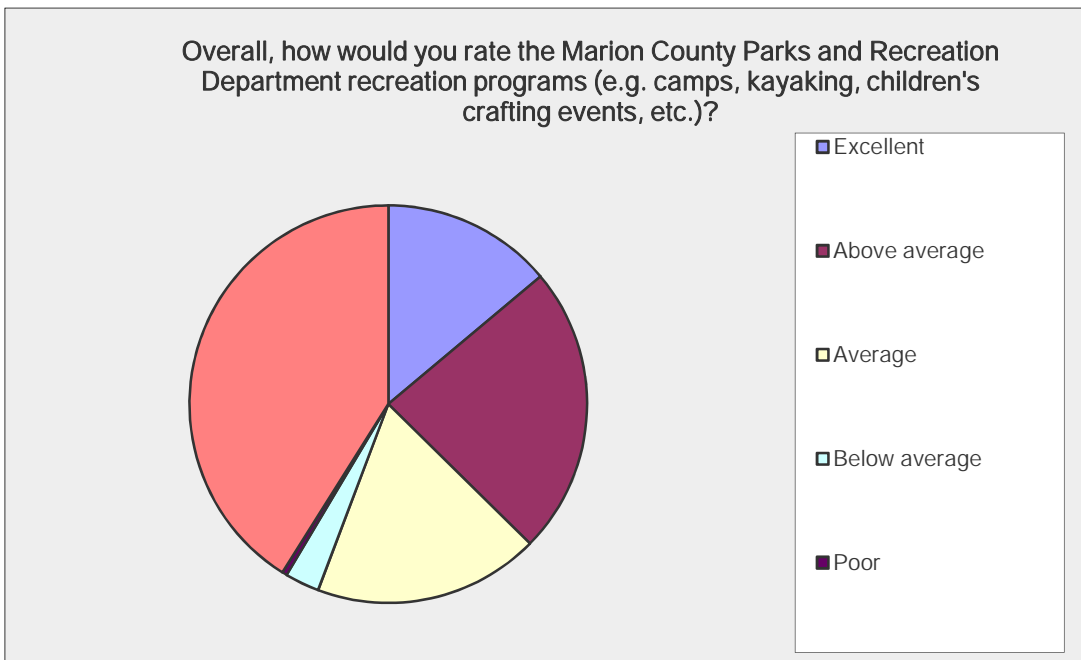
Overall, how would you rate the Marion County Parks and Recreation Department athletic programs (e.g. sports leagues)?		
Answer Options	Response Percent	Response Count
Excellent	8.6%	105
Above average	16.2%	197
Average	19.6%	238
Below average	1.7%	21
Poor	0.8%	10
I do not utilize the Marion County Parks and Recreation	53.0%	644
answered question		1215
skipped question		305



2016 Marion County Parks and Recreation Master Plan Survey

Overall, how would you rate the Marion County Parks and Recreation Department recreation programs (e.g. camps, kayaking, children's crafting events, etc.)?

Answer Options	Response Percent	Response Count
Excellent	13.9%	169
Above average	23.5%	285
Average	18.4%	223
Below average	2.8%	34
Poor	0.4%	5
I do not utilize the Marion County Parks and Recreation	41.1%	499
<i>answered question</i>		1215
<i>skipped question</i>		305

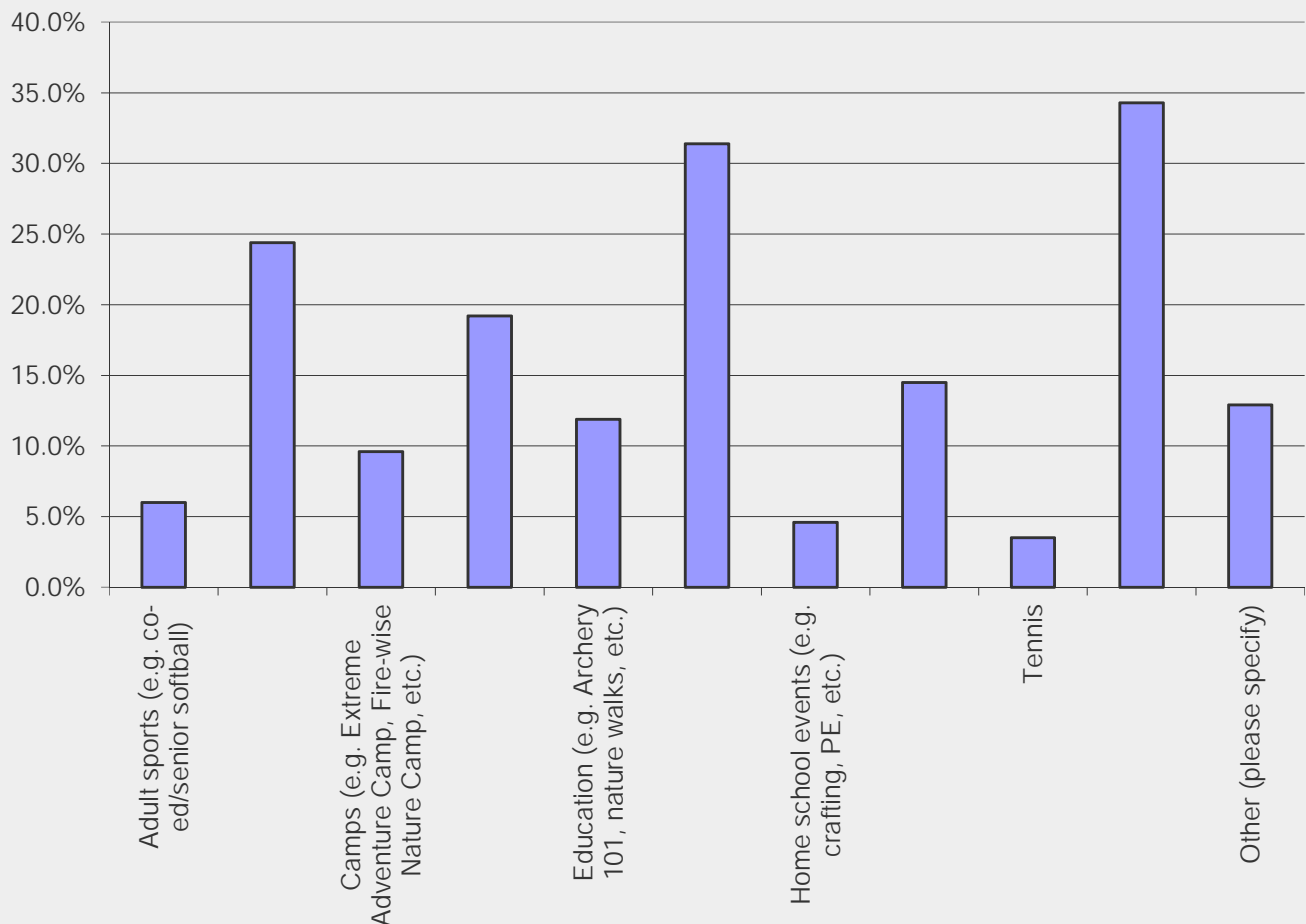


2016 Marion County Parks and Recreation Master Plan Survey

Which Marion County programs do you typically participate in? (check all that apply)

Answer Options	Response Percent	Response Count
Adult sports (e.g. co-ed/senior softball)	6.0%	73
Aquatics (e.g. kayak/paddle board outings, Moonlight)	24.4%	297
Camps (e.g. Extreme Adventure Camp, Fire-wise Nature)	9.6%	117
Day trips (e.g. Eco Tram Tours, Kayak and Koffee, etc.)	19.2%	233
Education (e.g. Archery 101, nature walks, etc.)	11.9%	144
Hiking	31.4%	381
Home school events (e.g. crafting, PE, etc.)	4.6%	56
Special events (e.g. camps, tours, etc.)	14.5%	176
Tennis	3.5%	42
None	34.3%	417
Other (please specify)	12.9%	157
<i>answered question</i>		1215
<i>skipped question</i>		305

Which Marion County programs do you typically participate in? (check all that apply)



Number	Response Date	Other (please specify)
1	Jun 9, 2016 5:20 PM	Walking
2	May 31, 2016 5:52 PM	Youth sports
3	May 31, 2016 3:08 AM	Baseball , football
4	May 30, 2016 11:27 PM	Exercise
5	May 30, 2016 6:17 PM	Sponsored bike rides
6	May 30, 2016 11:36 AM	Kids sporting camps
7	May 30, 2016 11:09 AM	All swimming and boat ramps
8	May 29, 2016 11:21 PM	My Grandsons participate.
9	May 29, 2016 10:44 PM	Mountain biking, kids play at Tuskawilla park
10	May 29, 2016 3:06 PM	Walking
11	May 28, 2016 7:32 PM	Youth activities
12	May 28, 2016 6:32 PM	Swimming and camping
13	May 28, 2016 5:51 PM	<p>I can not participate in most of the outdoor programs because they dont allow children. i have 2 grandchildren who love the outdoors and would like to do some of the progrmas but dont allow children. They should have the programs to include families or children as well as adults on difernt days in necessary to allow people who are not single adults to enjoy thses outings also. And Ocala needs to have more children programs for the summer while kids are not in school.</p> <p>They are limited to \$\$ programs that are not affordable to most families that live in Ocala, when I lived in a larger city thay had a lot of free activities for children 18 and under. Ocala has gotten better but still lacks tremondosly in providing community activies for its local children and families that dont cost an arm and a leg. The kids would bring 50 cents to participate in all day activities back when we had summer programs for children when I lived in a larger city. The funding should be more allocated to the family and childeren not so much to the adult. N/A</p>
14	May 28, 2016 1:25 AM	Horseback Riding
15	May 27, 2016 10:37 PM	personal.

Number	Response Date	Other (please specify)
16	May 27, 2016 4:31 PM	Children playgrounds
17	May 27, 2016 11:19 AM	Children sports
18	May 27, 2016 12:52 AM	Cycling hiking and would participate in some ranger led kayaking or moon light trips or family camping
19	May 26, 2016 10:57 PM	Dunnellon Little League baseball
20	May 26, 2016 6:12 PM	Parks for kids
21	May 26, 2016 12:45 PM	16 yo son just finished his last season of Babe Ruth baseball.
22	May 26, 2016 11:31 AM	fishing and sailing I use 3 differnt boats
23	May 26, 2016 11:15 AM	We try to find events for our three year old but they're aren't many.
24	May 26, 2016 3:19 AM	Playgrounds, swimming
25	May 26, 2016 2:26 AM	Flag football
26	May 26, 2016 1:31 AM	Boat ramps for river trips on the Ocklawaha river Boat ramps are not Handicap friendly!!!!
27	May 26, 2016 1:21 AM	Biking
28	May 25, 2016 11:20 PM	Teeball
29	May 25, 2016 8:55 PM	Boat Ramps and related facilities.
30	May 25, 2016 8:26 PM	Youth / HS baseball
31	May 25, 2016 6:27 PM	all family oriented events - especially for young children
32	May 25, 2016 5:52 PM	swimming, grilling, family games etc.
33	May 25, 2016 5:20 PM	Accessible activities
34	May 25, 2016 4:41 PM	I like to Fish,Aquatic things, walk trails,Camp and do Special Events with the Family and Friends
35	May 25, 2016 3:37 PM	just visiting
36	May 25, 2016 3:33 PM	Tball a few years ago
37	May 25, 2016 3:06 PM	Youth baseball
38	May 25, 2016 3:14 AM	Horse back riding
39	May 25, 2016 1:31 AM	Martial arts, camps
40	May 23, 2016 7:32 PM	walking around/visiting
41	May 23, 2016 1:49 PM	Mountain biking
42	May 23, 2016 10:42 AM	Archery
43	May 23, 2016 4:53 AM	swimming
44	May 23, 2016 2:45 AM	fishing.
45	May 23, 2016 1:09 AM	Biking
46	May 23, 2016 12:53 AM	Family time
47	May 23, 2016 12:11 AM	Swimming in the rainbow river
48	May 22, 2016 11:02 PM	Walking the trails and seeing wild life..
49	May 22, 2016 6:32 PM	Biking

Number	Response Date	Other (please specify)
50	May 22, 2016 4:01 PM	Skateboarding around town due to no skateparks within marion county.
51	May 22, 2016 1:39 PM	kids are young, so playing at the park
52	May 22, 2016 1:36 PM	Walking reading relaxing
53	May 22, 2016 2:05 AM	Children advents
54	May 22, 2016 1:36 AM	I became the Associate Pastor over children from crib to college
55	May 22, 2016 1:22 AM	Fishing and boating
56	May 21, 2016 11:10 PM	Baseball
57	May 21, 2016 5:33 PM	Horseback riding
58	May 21, 2016 12:41 AM	Rotary softball
59	May 20, 2016 8:10 PM	I run at the baseline trailhead.
60	May 20, 2016 5:24 PM	T ball
61	May 18, 2016 8:22 PM	Children's Park
62	May 9, 2016 10:16 PM	4th of July, Christmas parade
63	May 4, 2016 1:05 PM	Racquetball
64	May 3, 2016 2:57 PM	biking
65	Apr 27, 2016 4:51 PM	canoeing
66	Apr 27, 2016 4:48 PM	I just enjoy the parks on my own
67	Apr 27, 2016 1:38 PM	boat ramps
68	Apr 26, 2016 1:13 PM	Biking
69	Apr 26, 2016 12:55 PM	play grounds
70	Apr 26, 2016 12:22 PM	youth sports
71	Apr 26, 2016 12:15 PM	Biking
72	Apr 26, 2016 6:50 AM	WALKING
73	Apr 26, 2016 1:21 AM	fishing
74	Apr 25, 2016 8:35 PM	OBSERVING
75	Apr 25, 2016 7:51 PM	Not a broad range of activities for my family YET, i have three kids under 5, once they get older i would like to get ithem in archery, kyaking, sports, biking and hiking and fishing.
76	Apr 25, 2016 4:40 PM	General walking, disc golf
77	Apr 25, 2016 3:40 PM	I swim in the Rainbow River
78	Apr 25, 2016 3:36 PM	Boating
79	Apr 25, 2016 2:55 PM	county wellness activities, otherwise use on my own time schedule
80	Apr 25, 2016 1:15 PM	Youth football at Wrigley Park
81	Apr 24, 2016 2:35 PM	Hike on own: Marjorie Harris Carr Cross Florida Greenway
82	Apr 15, 2016 8:27 PM	Utilize boat ramps
83	Apr 14, 2016 11:45 PM	Bird watching
84	Apr 14, 2016 3:43 PM	line dancing

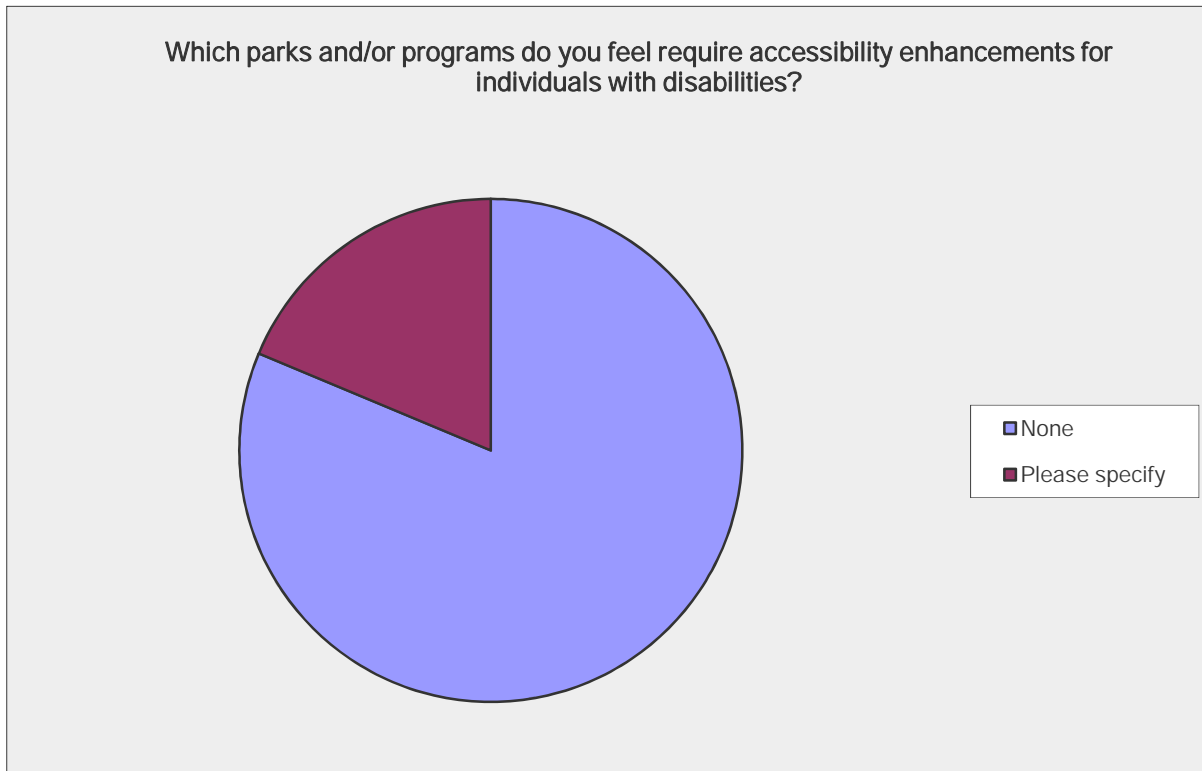
Number	Response Date	Other (please specify)
85	Apr 13, 2016 3:00 AM	If they had wellness facilities close to my home I would participate. For example a wellness trail including a walking trail (not to be confused with a hiking trail).
86	Apr 7, 2016 7:18 PM	Bicycle
87	Apr 7, 2016 4:59 PM	Haven't done the hiking and kayaking outings lately but am registered for the next kayak outing.
88	Apr 6, 2016 9:49 PM	lake & fishing
89	Apr 6, 2016 8:33 PM	bike and hiking trails on my own or with friends, dog park
90	Apr 6, 2016 8:07 PM	like to kayak by myself on lake Weir
91	Apr 6, 2016 7:45 PM	Basketball, Volleyball
92	Apr 6, 2016 5:46 PM	?
93	Apr 6, 2016 12:17 PM	I don't know where all these parks are.
94	Apr 6, 2016 12:12 PM	I have 2 kids under 5, so we just go to playgrounds
95	Apr 6, 2016 10:54 AM	Picnicing
96	Apr 5, 2016 7:32 PM	Family times, walks, picnics
97	Apr 5, 2016 5:36 PM	Soccer
98	Apr 5, 2016 12:07 PM	youth sports
99	Apr 5, 2016 2:15 AM	Frequently visit Fisher Park off Lake Weir Avenue
100	Apr 4, 2016 12:22 AM	Play ground
101	Apr 3, 2016 11:29 AM	special events going on
102	Apr 2, 2016 4:43 PM	Dog walking
103	Apr 2, 2016 3:25 PM	Kids sports
104	Apr 2, 2016 10:37 AM	I am always working when you have the programs I am interested in doing with my grandson.
105	Apr 2, 2016 1:14 AM	biking santos
106	Apr 1, 2016 11:09 PM	Live on Rainbow River so participate in the eco system and kayaking there.
107	Apr 1, 2016 9:41 PM	Little league baseball
108	Apr 1, 2016 8:32 PM	Sports / Exercise
109	Apr 1, 2016 5:03 PM	walking
110	Apr 1, 2016 4:33 PM	swimming
111	Apr 1, 2016 3:43 PM	Must activities are between working hours
112	Apr 1, 2016 2:59 PM	Community programs
113	Apr 1, 2016 2:52 PM	Walking
114	Apr 1, 2016 1:17 PM	non formal kayaking,swimming, hiking & picnicing
115	Apr 1, 2016 12:23 PM	Pickleball
116	Apr 1, 2016 1:55 AM	N
117	Mar 31, 2016 11:47 PM	walking on trails

Number	Response Date	Other (please specify)
118	Mar 31, 2016 1:11 PM	did not know about any of these
119	Mar 31, 2016 11:14 AM	boating, horse trails, hiking,
120	Mar 30, 2016 11:33 AM	Disc Golf Greenway, Pine Oaks, Sawmill
121	Mar 29, 2016 4:28 PM	Disc golf
122	Mar 28, 2016 7:15 PM	Disc golf, racquetball
123	Mar 28, 2016 3:59 PM	Biking at parks that apply.
124	Mar 28, 2016 3:53 PM	discgolf
125	Mar 28, 2016 1:33 AM	disc golf at greenway and pine oaks and newly sawmill park
126	Mar 28, 2016 1:28 AM	Disc Golf
127	Mar 28, 2016 1:11 AM	Disc golf
128	Mar 25, 2016 9:56 PM	biking
129	Mar 24, 2016 2:32 PM	Don't know about them.
130	Mar 22, 2016 9:53 PM	Walking
131	Mar 22, 2016 7:48 PM	pickleball
132	Mar 22, 2016 6:02 PM	Bird walks
133	Mar 22, 2016 2:10 PM	I visit these parks independently or with friends.
134	Mar 22, 2016 10:57 AM	Pickleball
135	Mar 21, 2016 8:50 PM	kids sports
136	Mar 21, 2016 2:28 PM	Children's tee ball for grandkids
137	Mar 20, 2016 2:24 AM	Kids/teens sports
138	Mar 18, 2016 11:31 PM	Pickleball 3 X wk or more
139	Mar 18, 2016 7:28 PM	Fishing
140	Mar 18, 2016 7:16 PM	swimming
141	Mar 18, 2016 6:48 PM	walk in the park
142	Mar 17, 2016 10:05 PM	You do not have any on this end of town.
143	Mar 17, 2016 6:57 PM	little league
144	Mar 17, 2016 2:01 PM	FCC Programs
145	Mar 17, 2016 2:12 AM	Sports
146	Mar 16, 2016 2:51 PM	little league baseball, S.S.S.
147	Mar 16, 2016 2:13 PM	Rightway Little League
148	Mar 16, 2016 1:50 PM	Biking
149	Mar 16, 2016 12:18 PM	Youth sports
150	Mar 16, 2016 4:37 AM	Watch sports (spectator)
151	Mar 16, 2016 3:38 AM	Youth Baseball
152	Mar 16, 2016 1:52 AM	Soccer
153	Mar 15, 2016 8:06 PM	boating
154	Mar 15, 2016 5:32 PM	school programs
155	Mar 15, 2016 4:33 PM	Basketball
156	Mar 15, 2016 3:14 PM	Walking trails
157	Mar 15, 2016 1:21 PM	Family outings

2016 Marion County Parks and Recreation Master Plan Survey

Which parks and/or programs do you feel require accessibility enhancements for individuals with disabilities?

Answer Options	Response Percent	Response Count
None	81.3%	988
Please specify	18.7%	227
	<i>answered question</i>	1215
	<i>skipped question</i>	305



Number	Response Date	Please specify
1	Jun 9, 2016 5:38 PM	n/a
2	Jun 9, 2016 5:20 PM	n/a
3	Jun 1, 2016 5:44 PM	unsure
4	May 31, 2016 9:17 PM	N/A to us
5	May 31, 2016 3:08 AM	Bellevue sportsplex
6	May 31, 2016 1:19 AM	Silver glen
7	May 30, 2016 11:27 PM	Not sure
8	May 30, 2016 7:53 PM	Don't know
9	May 30, 2016 11:15 AM	Not sure
10	May 30, 2016 12:02 AM	All
11	May 29, 2016 11:21 PM	N/A
12	May 28, 2016 6:32 PM	Not sure
13	May 28, 2016 5:51 PM	n/a I do not know because thankfully I dont have or know anyone that has any.

Number	Response Date	Please specify
14	May 28, 2016 2:55 PM	All
15	May 28, 2016 2:08 PM	All of them
16	May 28, 2016 12:15 PM	???
17	May 28, 2016 11:38 AM	Not sure
18	May 28, 2016 6:44 AM	All of them
19	May 27, 2016 11:52 PM	Possibly the kayaking programs
20	May 27, 2016 7:38 PM	Hiking trails
21	May 27, 2016 7:06 PM	All.
22	May 27, 2016 6:24 PM	not sure
23	May 27, 2016 4:31 PM	Scott springs
24	May 27, 2016 2:27 AM	All of them
25	May 26, 2016 10:57 PM	Dunnellon Little League fields
26	May 26, 2016 10:49 PM	All of them
27	May 26, 2016 7:42 PM	brick city
28	May 26, 2016 12:45 PM	Bellevue Sports Complex needs a wheelchair accessible parking space. My dear friend with ALS likes to come watch my son and also his nephew (who has many years of baseball ahead of him)
29	May 26, 2016 1:31 AM	Boat ramps for river trips on the Ocklawaha river Boat ramps are not Handicap friendly!!!! launching a boat is a problem as the concrete is hard to stand on and get in the boat and the ladders are impossible!!!!
30	May 25, 2016 11:56 PM	all parks
31	May 25, 2016 11:53 PM	Love the parks
32	May 25, 2016 9:28 PM	Never noticed.
33	May 25, 2016 8:26 PM	Babe Ruth fields at Rotary
34	May 25, 2016 8:11 PM	Fishing, Hunting, and Shooting availability
35	May 25, 2016 5:52 PM	carney island
36	May 25, 2016 5:52 PM	All
37	May 25, 2016 5:30 PM	not sure

Number	Response Date	Please specify
38	May 25, 2016 5:20 PM	Many do. One area called me a liability though I'm still a rider and active in many sports. Not the attitude one needs to hear when "open to all" is advertised"
39	May 25, 2016 5:02 PM	I don't pay attention to such details, selfish of me
40	May 25, 2016 4:41 PM	Fishing locations Need more board walk areas or access to the shoreline
41	May 25, 2016 4:22 PM	Boat ramps and fishing piers
42	May 25, 2016 3:54 PM	I think there should be ramp to the water for those in wheelchairs at all the county swimming holes
43	May 25, 2016 3:52 PM	n/a
44	May 25, 2016 3:40 PM	Playgrounds!
45	May 25, 2016 3:34 PM	Rainbow Springs
46	May 25, 2016 3:21 PM	n/a
47	May 25, 2016 3:06 PM	Rotary Sportsplex
48	May 25, 2016 3:30 AM	all of them.
49	May 25, 2016 1:31 AM	More tables for handicapped. Automatic doors to be able to get in and out.
50	May 24, 2016 7:00 PM	All possible. .wheelchair ramps..benches..water. shade
51	May 24, 2016 6:30 PM	All
52	May 24, 2016 11:48 AM	Would love to see a monthly program to bring the special needs kids together
53	May 24, 2016 10:51 AM	all
54	May 24, 2016 1:33 AM	All of them, if not already.
55	May 24, 2016 1:21 AM	Unsure-don't require these services
56	May 23, 2016 11:20 PM	Ray Wayside Park
57	May 23, 2016 8:48 PM	Hope ramp needs work, canal to little lake weir needs opening.

Number	Response Date	Please specify
58	May 23, 2016 7:56 PM	Silver River
59	May 23, 2016 4:16 PM	Liberty park
60	May 23, 2016 2:51 AM	Not sure
61	May 23, 2016 2:45 AM	Carney Island
62	May 23, 2016 1:49 AM	Can not make educated comment, don't use handicap accessible areas.
63	May 23, 2016 12:53 AM	Some of the lakes are far for people with walking disabilities
64	May 23, 2016 12:11 AM	All
65	May 22, 2016 11:06 AM	lake Lillian
66	May 21, 2016 5:14 PM	Not applicable
67	May 21, 2016 3:36 PM	Coehadjoe
68	May 21, 2016 11:50 AM	I'm not disabled I can't speak to that.
69	May 21, 2016 10:55 AM	They should all have.
70	May 21, 2016 12:41 AM	Brick City is very difficult to get down to the track
71	May 20, 2016 10:39 PM	ralph russel park
72	May 20, 2016 6:01 PM	Carney
73	May 20, 2016 5:24 PM	All
74	May 20, 2016 3:55 AM	None
75	May 20, 2016 3:45 AM	Not sure
76	May 18, 2016 8:22 PM	Don't know
77	May 18, 2016 8:17 PM	I do not know.
78	May 16, 2016 6:38 PM	More adult size handicap swings. More handicap accessible bathrooms that are close to the play area. A play structure inclusive to children in wheelchairs.

Number	Response Date	Please specify
79	May 16, 2016 2:57 PM	ALL! Baseline Trainhead swings are broken and nothing else is available for play, nothing really available at Carney Island for disabled kids.m, and SSS community center/park has openly admitted they do not want children under 9 there. They have an open playground (old and falling apart) right next to the open water, and took all the kids climbing equipment out across the street where it's actually safe to play. These are 3 closest to my home I would like to be able to use. But my son has autism and is a runner and is attracted to water, so we just stay home most of time. Just having handicap stalls isnt enough. With the rising amount of kids with autism, we need to be accompadating them too. Why cant we have ONE park that has a closed in fenced area where the
80	May 9, 2016 10:16 PM	Don't know.
81	May 4, 2016 7:45 PM	i have not used yet
82	May 1, 2016 1:59 PM	At the swim beaches, consider having wheelchairs that are able to get wet & go through sand. Customers can check them out by leaving drivers license with staff.
83	Apr 28, 2016 6:30 PM	Honestly have not paid attention
84	Apr 27, 2016 4:51 PM	N/A

Number	Response Date	Please specify
85	Apr 27, 2016 2:03 PM	if you see other parks in the state of FL they are dedicated to the disability with covers over the play grounds and rubber on the floor for wheel chairs, also Basketball courts with covers so people can play in rainy days, but charge a \$1 and don't raise the fee
86	Apr 27, 2016 1:38 PM	all
87	Apr 26, 2016 1:26 PM	KP Hole
88	Apr 26, 2016 12:58 PM	Never noticed
89	Apr 26, 2016 12:32 PM	All parks should be available to individuals with disabilities
90	Apr 26, 2016 12:29 PM	NOT SURE
91	Apr 26, 2016 12:25 PM	I think there should be a playground with equipment for wheelchairs.
92	Apr 25, 2016 7:55 PM	N/A
93	Apr 25, 2016 7:51 PM	i am sure there is but im not the right person to answer.
94	Apr 25, 2016 7:10 PM	All of the programs should be more available/accessible to the special needs communities or maybe a program could be designed geared more towards our special needs community
95	Apr 25, 2016 7:04 PM	All seem to
96	Apr 25, 2016 6:25 PM	Unsure
97	Apr 25, 2016 4:39 PM	This is extremely important with our aging community that wants to stay active.
98	Apr 25, 2016 3:40 PM	I would say all of the parks should be accessible to wheelchairs and playgrounds with accessible swings and equipment.

Number	Response Date	Please specify
99	Apr 25, 2016 2:55 PM	i havent noticed if bathrooms are handicap accessible
100	Apr 25, 2016 2:51 PM	Unable to adequately answer this. Availability should be existing regardless of disability
101	Apr 25, 2016 2:18 PM	All
102	Apr 25, 2016 1:27 PM	Not sure. Do not attend all
103	Apr 25, 2016 1:22 PM	Aquatics
104	Apr 25, 2016 1:11 PM	I can not comment on this because I do not use or notice accessibility.
105	Apr 25, 2016 1:06 PM	i am not familiar and therefore cannot comment
106	Apr 25, 2016 1:03 PM	I dont visit enough of the parks to give a true assesment.
107	Apr 24, 2016 2:35 PM	Do not know
108	Apr 23, 2016 11:04 PM	Brick city park
109	Apr 14, 2016 11:45 PM	Rest Room at Blue Run of Dunnellon Park
110	Apr 13, 2016 4:19 PM	All should have SOME accessibility or you're outside the law AND human consideration.
111	Apr 11, 2016 9:56 PM	Ray Wayside has no wheelchair ramp for boating. It also has no friendly fishing dock.
112	Apr 7, 2016 7:18 PM	Flemington Park needs paved walk way to rest rooms for wheel chairs
113	Apr 7, 2016 2:39 PM	Brick City Park
114	Apr 6, 2016 10:55 PM	Some of the entrances to parks are very bumpy, and difficult for those in walkers and wheelchairs.
115	Apr 6, 2016 8:42 PM	paved trails for wheelchair travel
116	Apr 6, 2016 8:11 PM	Boat ramps.
117	Apr 6, 2016 7:45 PM	Not knowlegeable enough to answer the question.
118	Apr 6, 2016 5:46 PM	?

Number	Response Date	Please specify
119	Apr 6, 2016 2:50 PM	I have no opinion on this, but I have seen several accessibility improvements over the years.
120	Apr 6, 2016 2:40 PM	don't know
121	Apr 6, 2016 12:17 PM	unknown
122	Apr 6, 2016 10:54 AM	I really would need to visit all the parks with our son who uses a wheelchair 24/7. I would love to visit all parks and evaluate
123	Apr 6, 2016 10:23 AM	Baseline park
124	Apr 6, 2016 3:22 AM	need more wheel chair access
125	Apr 6, 2016 2:05 AM	I have physical limits and tried the kayaking trips several times but they were too fast for me and I was usually the youngest person along.
126	Apr 6, 2016 1:43 AM	No opinion
127	Apr 6, 2016 12:33 AM	I would like to see some of our parks allow pets. This is the first county I lived in where the county doesn't welcome pets or pet activities.
128	Apr 5, 2016 11:54 PM	Dog Park
129	Apr 5, 2016 8:27 PM	ADA is ongoing and continually needs to be freshened up. you do a great job!
130	Apr 5, 2016 7:32 PM	Carney Island Park
131	Apr 5, 2016 12:07 PM	Ralph Russel
132	Apr 5, 2016 12:52 AM	Horseshoe Lake
133	Apr 4, 2016 12:20 PM	n/a
134	Apr 4, 2016 12:03 AM	many
135	Apr 3, 2016 11:30 AM	Brickcity, Handicap ramp to football field.
136	Apr 2, 2016 4:22 PM	Not sure. Im not disabled so i dont pay attention to that
137	Apr 2, 2016 2:07 PM	Silver Springs kayak and canoe launch area.
138	Apr 2, 2016 11:58 AM	Rotary

Number	Response Date	Please specify
139	Apr 2, 2016 10:37 AM	I have not looked at the parks from that perspective so I don't feel qualified to answer.
140	Apr 2, 2016 9:34 AM	All
141	Apr 2, 2016 12:06 AM	Ray Wayside needs cleats for tieoff and better handicap access off dock
142	Apr 1, 2016 11:09 PM	Do not know
143	Apr 1, 2016 9:41 PM	Ralph russle field
144	Apr 1, 2016 8:32 PM	All
145	Apr 1, 2016 7:29 PM	Boat Basin - Hard for wheelchair bound individuals to board a boat at the dock.
146	Apr 1, 2016 6:46 PM	have not utilized many parks to know
147	Apr 1, 2016 6:29 PM	The few that I have visited seem well equiped for persons with disabilities.
148	Apr 1, 2016 6:29 PM	All parks should be working towards access for individuals with disabilities.
149	Apr 1, 2016 4:54 PM	I have not paid enough attention to be able to answer
150	Apr 1, 2016 4:34 PM	Belleview Ballpark (parking is terrible and the park is outdated and needs modern ammentities
151	Apr 1, 2016 4:33 PM	Increased equipment to help physically challenged people use the facilities including getting into the lakes and springs
152	Apr 1, 2016 4:25 PM	Belleview Ballpark (parking is terrible and the park is outdated and needs a facelift with modern amentities)

Number	Response Date	Please specify
153	Apr 1, 2016 3:59 PM	I have a special needs daughter and she requires a special swing. I wish carney island had a couple , that Greenways was fixed (broken for years) and that Belleview had one anywhere.
154	Apr 1, 2016 3:55 PM	no knowledge
155	Apr 1, 2016 3:49 PM	many of our county waterway access, do not have handicap access... and a majority of the waterway access points are very difficult for even a seasoned boater or angler to launch a watercraft and at some places (gores landing) very difficult to walk to the water let alone board a watercraft
156	Apr 1, 2016 2:50 PM	n/a
157	Apr 1, 2016 2:50 PM	all government facilities should be accessible.
158	Apr 1, 2016 2:45 PM	Most. I have 4 kids with disabilities and wpuld like more programs geared toward that.
159	Apr 1, 2016 2:44 PM	Not applicable to me so not sure what is done or needs to be done
160	Apr 1, 2016 2:40 PM	I have no idea.
161	Apr 1, 2016 2:28 PM	Special events
162	Apr 1, 2016 1:47 PM	Brick City Adventure Park, Rotary Sportsplex
163	Apr 1, 2016 1:38 PM	Not sure

Number	Response Date	Please specify
164	Apr 1, 2016 1:22 PM	brick city needs their entrance worked on for easier accessibility, maybe create an entire new entrance if the other one is still under litigation.
165	Apr 1, 2016 1:20 PM	Various
166	Apr 1, 2016 1:19 PM	Unknown to me
167	Apr 1, 2016 1:17 PM	N/A to me
168	Apr 1, 2016 12:08 PM	All of them
169	Apr 1, 2016 5:22 AM	Don't know
170	Apr 1, 2016 2:07 AM	bathroom at walking pk off 31st road cant remember name across from the old chambrel nursing home
171	Apr 1, 2016 1:33 AM	I don't care about
172	Mar 31, 2016 1:11 PM	did not know of these
173	Mar 31, 2016 11:14 AM	moss bluff north ramp
174	Mar 31, 2016 7:07 AM	All of them should
175	Mar 29, 2016 4:28 PM	All should have access to all parks and programs
176	Mar 28, 2016 10:22 PM	ADA is the law. So all need to obey the law and be accessible
177	Mar 28, 2016 8:39 PM	all parks
178	Mar 28, 2016 7:15 PM	New disc golf course needs paved path for families with strollers and disabled family members.
179	Mar 25, 2016 1:20 PM	I don't really know
180	Mar 24, 2016 8:36 PM	most of them are good
181	Mar 24, 2016 6:07 PM	Gore's Landing.....Because the boat ramp is so muddy, there is no way to get a wheelchair on a boat....The mud is much too dense to attempt to carry someone to a boat
182	Mar 24, 2016 2:32 PM	don't know

Number	Response Date	Please specify
183	Mar 24, 2016 12:45 AM	not sure
184	Mar 23, 2016 9:50 PM	all things can be improved
185	Mar 23, 2016 7:16 PM	Salt Springs
186	Mar 22, 2016 9:53 PM	Not sure
187	Mar 22, 2016 7:04 PM	Not aware because do not require
188	Mar 22, 2016 2:10 PM	unknown
189	Mar 22, 2016 1:32 PM	Don't know.
190	Mar 21, 2016 2:59 PM	All parks need to have the minimum ADA requirements as well as accomodation for less mobile Seniors. Signage font size is important.
191	Mar 20, 2016 3:37 PM	few more trails for those with limited walking, use scooters, wheelchairs, etc, so they can enjoy our trails
192	Mar 20, 2016 1:49 PM	Not sure
193	Mar 20, 2016 2:24 AM	Not familiar with what is currently offered.
194	Mar 19, 2016 6:37 PM	All that I have visited.
195	Mar 19, 2016 2:27 PM	Don't know
196	Mar 19, 2016 11:09 AM	Do not know any
197	Mar 18, 2016 8:06 PM	As many as can
198	Mar 18, 2016 8:05 PM	The ones I frequent are adequately equipped for individuals with disabilities
199	Mar 18, 2016 7:46 PM	all that are open to the public.
200	Mar 18, 2016 7:29 PM	of the 3 we use, accessibility is good
201	Mar 18, 2016 7:17 PM	Rainbow needs handicap parking
202	Mar 18, 2016 7:16 PM	I have not been to every park to know which ones need enhancements for people with disabilities
203	Mar 18, 2016 6:52 PM	As many as possible

Number	Response Date	Please specify
204	Mar 18, 2016 6:50 PM	Baby changing stations in men's restrooms.
205	Mar 18, 2016 6:48 PM	not sure
206	Mar 18, 2016 2:04 PM	Nearly all of the Parks in the County could have improved accessibility. I'm not talking about "up to code". I'm talking about going to the extra-mile so more individuals with disabilities could enjoy the parks. (Longer ramps, paved areas, new amenities, accessible trails to hard to reach areas)
207	Mar 17, 2016 6:57 PM	ralph russell park
208	Mar 16, 2016 11:14 PM	Carney Island
209	Mar 16, 2016 11:09 PM	as many as possible
210	Mar 16, 2016 9:29 PM	Ralph Russel bathrooms
211	Mar 16, 2016 2:13 PM	Ralph Russell Park
212	Mar 16, 2016 1:50 PM	I don't know.
213	Mar 16, 2016 12:32 PM	Ralph Russell park
214	Mar 16, 2016 12:07 PM	Ralph Russel
215	Mar 16, 2016 3:38 AM	All need to have access
216	Mar 16, 2016 3:16 AM	Not really familiar
217	Mar 16, 2016 3:09 AM	Bellevue Sportsplex
218	Mar 15, 2016 9:21 PM	All of them if possible
219	Mar 15, 2016 5:32 PM	more parks for fishing only for disabilities and wider doors for some of the rest rooms
220	Mar 15, 2016 4:37 PM	all need improvement
221	Mar 15, 2016 3:21 PM	Dnu
222	Mar 15, 2016 3:13 PM	Horseshoe Lake
223	Mar 15, 2016 2:38 PM	ALL
224	Mar 15, 2016 2:31 PM	Fort King
225	Mar 15, 2016 2:27 PM	Possible fishing Docks at Horseshoe lake as well as Little Lake Weir

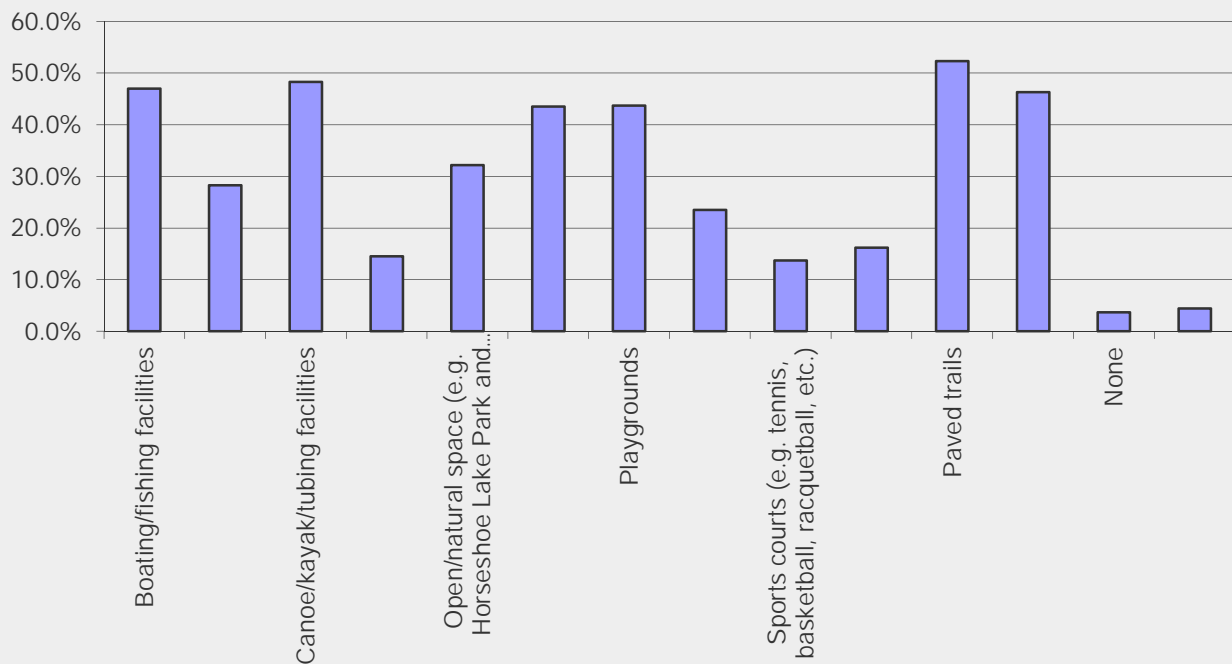
Number	Response Date	Please specify
226	Mar 15, 2016 1:45 PM	Unknown
227	Mar 15, 2016 12:23 PM	Ray Wayside, Rotary, KP Hole needs ADA kayak launch

2016 Marion County Parks and Recreation Master Plan Survey

Of the following, please indicate which facilities you typically use within the Marion County parks system. (check all that apply)

Answer Options	Response Percent	Response Count
Boating/fishing facilities	47.0%	571
Dog-friendly parks	28.3%	344
Canoe/kayak/tubing facilities	48.3%	587
Concession facilities	14.5%	176
Open/natural space (e.g. Horseshoe Lake Park and	32.2%	391
Pavilions/gazebos/picnic facilities	43.5%	528
Playgrounds	43.7%	531
Public grills	23.5%	286
Sports courts (e.g. tennis, basketball, racquetball, etc.)	13.7%	166
Sports fields (e.g. football, softball, soccer, etc.)	16.2%	197
Paved trails	52.3%	635
Unpaved trails	46.3%	563
None	3.7%	45
Other (please specify)	4.4%	54
<i>answered question</i>		1215
<i>skipped question</i>		305

Of the following, please indicate which facilities you typically use within the Marion County parks system. (check all that apply)



Number	Response Date	Other (please specify)
1	Jun 9, 2016 5:20 PM	Picnic Areas
2	May 31, 2016 1:19 AM	Silver glen springs
3	May 30, 2016 1:36 AM	Swimming
4	May 29, 2016 11:21 PM	Facility rental
5	May 29, 2016 2:38 AM	No comment needed
6	May 28, 2016 5:51 PM	We desperately need a local place like the YMCA for people who can not afford the Y. There is ED CROSKY on the west side and is a very nice park, But we need one per haps near Gervey Gant with an auditorium for the kids with ping pong and fozzball and basketball and exercise equipment like boys and girls club which is again on the west side just down the road from ED Crosky Park.
7	May 28, 2016 1:25 AM	Greenway Horse Trails
8	May 27, 2016 1:14 AM	Jervey Gantt Pool
9	May 26, 2016 10:57 PM	Dunnellon Little League
10	May 26, 2016 7:42 PM	benches when available
11	May 25, 2016 7:31 PM	PE and Art
12	May 25, 2016 4:41 PM	Posts of areas need to be posted more a lot of people dont know about them
13	May 24, 2016 12:04 PM	Swimming
14	May 23, 2016 2:37 PM	Pool
15	May 23, 2016 1:49 AM	Horse park
16	May 23, 2016 12:53 AM	Swimming
17	May 22, 2016 1:36 AM	Need information on all things available through parks and recreation to better plug my church into what's available
18	May 21, 2016 5:44 PM	Special events such as cracker days
19	May 20, 2016 3:55 AM	None
20	May 20, 2016 12:39 AM	Swimming areas
21	May 4, 2016 7:45 PM	not using as of now
22	Apr 30, 2016 10:46 AM	Archery
23	Apr 25, 2016 4:40 PM	disc golf oppourtunities
24	Apr 25, 2016 3:40 PM	I swim, so swimming in the Rainbow River is my main concern.
25	Apr 25, 2016 1:08 PM	Rest Rooms
26	Apr 23, 2016 11:04 PM	Brick city quarry
27	Apr 14, 2016 3:43 PM	indoor meeting rooms
28	Apr 13, 2016 3:22 AM	information/bulletin boards
29	Apr 13, 2016 3:00 AM	If facilities were close to my home a wellness trail and a paved trail for walking for health.
30	Apr 7, 2016 4:59 PM	Sand Hill community center - weekly line dancing
31	Apr 6, 2016 12:17 PM	We use playgrounds when grandchildren are visiting
32	Apr 6, 2016 10:54 AM	Accessible areas

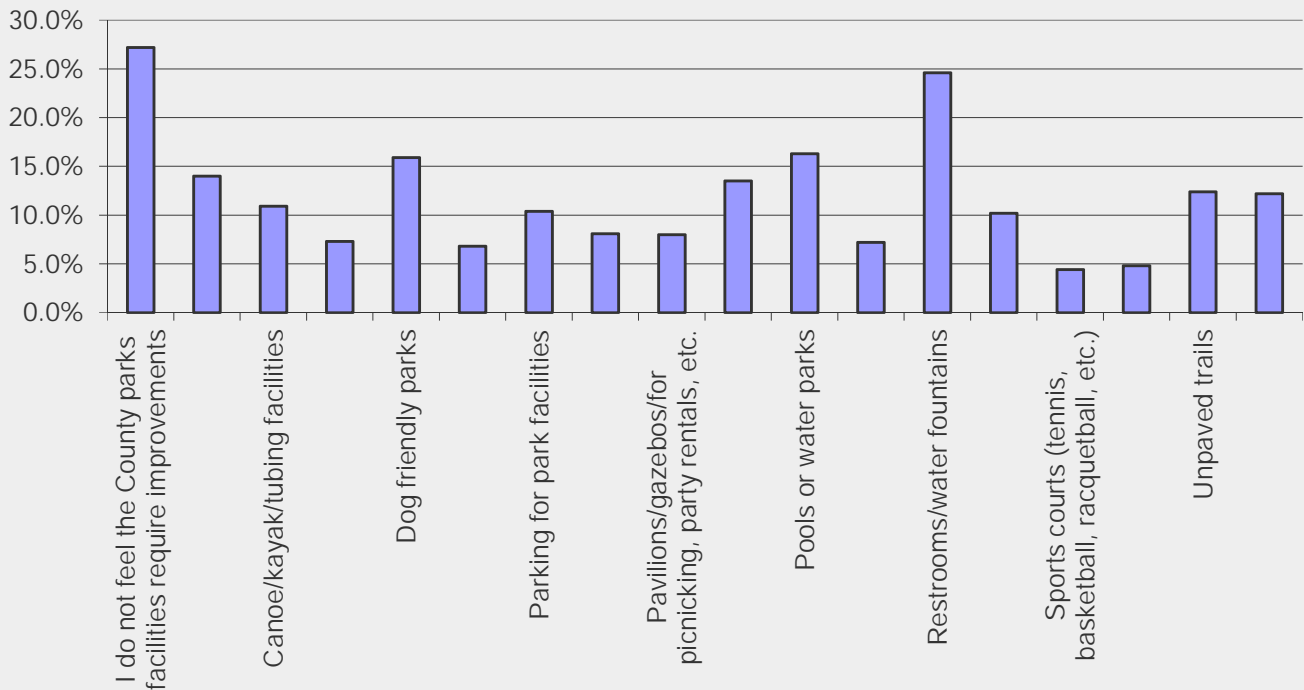
Number	Response Date	Other (please specify)
33	Apr 5, 2016 2:15 AM	Any bike trails
34	Apr 3, 2016 10:55 PM	Track at Brick City
35	Apr 3, 2016 2:16 PM	swimming/beaches
36	Apr 2, 2016 9:34 AM	swimming
37	Apr 2, 2016 4:40 AM	Carney Island, land bridge
38	Apr 2, 2016 1:14 AM	bike trails
39	Apr 1, 2016 11:09 PM	boating & kayaking
40	Apr 1, 2016 8:24 PM	Santos and Base Line Trailhead
41	Apr 1, 2016 6:46 PM	playgrounds when with grandchildren
42	Apr 1, 2016 4:25 PM	Baseball complex (Bellevue)
43	Apr 1, 2016 12:28 PM	Running Track at Brick City
44	Mar 31, 2016 1:11 PM	didnt know about any of these facilities
45	Mar 31, 2016 11:14 AM	horse friendly
46	Mar 30, 2016 11:33 AM	Disc golf
47	Mar 29, 2016 4:28 PM	Disc golf
48	Mar 29, 2016 4:22 PM	Bathrooms/water fountains
49	Mar 28, 2016 7:15 PM	New disc golf course
50	Mar 28, 2016 1:34 AM	Disc gojf
51	Mar 28, 2016 1:33 AM	disc golf
52	Mar 28, 2016 1:28 AM	Disc Golf Courses
53	Mar 28, 2016 1:11 AM	Disc golf course. Open areas to throw
54	Mar 16, 2016 10:57 AM	Upon reflection I think I'm using state parks more than county.

2016 Marion County Parks and Recreation Master Plan Survey

Of the following, please indicate which facilities you feel need to be improved within the Marion County parks system. (check all that apply)

Answer Options	Response Percent	Response Count
I do not feel the County parks facilities require	27.2%	331
Boating/fishing facilities	14.0%	170
Canoe/kayak/tubing facilities	10.9%	133
Concession facilities	7.3%	89
Dog friendly parks	15.9%	193
Open/natural space (e.g. Horseshoe Lake Park and	6.8%	83
Parking for park facilities	10.4%	126
Paved trails	8.1%	99
Pavilions/gazebos/for picnicking, party rentals, etc.	8.0%	97
Playgrounds	13.5%	164
Pools or water parks	16.3%	198
Public grills	7.2%	88
Restrooms/water fountains	24.6%	299
Seating (bleachers, tables, etc.)	10.2%	124
Sports courts (tennis, basketball, racquetball, etc.)	4.4%	54
Sports fields (football, softball, soccer, etc.)	4.8%	58
Unpaved trails	12.4%	151
Other (please specify)	12.2%	148
	<i>answered question</i>	1215
	<i>skipped question</i>	305

Of the following, please indicate which facilities you feel need to be improved within the Marion County parks system. (check all that apply)



Number	Response Date	Other (please specify)
1	Jun 9, 2016 5:34 PM	No Comment
2	Jun 9, 2016 5:30 PM	n/a
3	May 31, 2016 9:17 PM	Landscaping should be with native plants appropriate for the area of the park. Work with ngo's to install and maintain appropriate bird nesting boxes.
4	May 31, 2016 6:34 AM	Splash pads should be at at least one park in each section of town. SW, SE, NW, and NE
5	May 30, 2016 6:17 PM	More bike lanes
6	May 30, 2016 11:15 AM	More dog friendly opportunities
7	May 30, 2016 12:02 AM	Marketing and Advertising
8	May 28, 2016 6:32 PM	Hey
9	May 28, 2016 6:14 PM	Kid friendly water areas
10	May 28, 2016 5:51 PM	As i said in the last section of comments. We need a Auditorium for ours kids on the east side perhaps near Gervy Gant. Simular to the Boys and Girls club and ED Croskey on the west side. They need a place to go in the summer and after school that is safe and gives them the same privlige as kids on the other side of town that have a place to go, and that can go to a place like the YMCA but are not able to pay \$\$ to become a member to join, A place that has indoor ping pong and basketball and games and activities for kids in our community 17 and under
11	May 28, 2016 3:11 PM	not sure
12	May 28, 2016 2:17 AM	N/A
13	May 28, 2016 1:25 AM	Greenway horse trails (aren't even mapped) and we need better directions to keep from getting lost
14	May 27, 2016 6:24 PM	walking trails
15	May 27, 2016 10:19 AM	Not sure. I haven't heard of half of these parks before
16	May 27, 2016 12:28 AM	more parks with workout machines along the trail
17	May 26, 2016 10:57 PM	Dunnellon Little League
18	May 26, 2016 10:49 PM	Sometimes dirty
19	May 26, 2016 10:01 PM	Paved bike trails

Number	Response Date	Other (please specify)
20	May 26, 2016 7:42 PM	where are the racquetball areas?
21	May 26, 2016 5:49 PM	the KP Hole ramp has been difficult to access - staff does not seem to keep traffic moving. We waited last weekend for 30 mins, and then were waived on without any vehicles within the park leaving. We had to ask what the hold up was, and then was waved on with no explanation.
22	May 26, 2016 11:31 AM	my dogs love boating we need a place to potty near boat ramps
23	May 26, 2016 1:31 AM	Handicap access needs improvements badly!!!!
24	May 26, 2016 12:40 AM	Kayaking is wonderful. A larger selection would be great since they sell out quickly
25	May 25, 2016 8:11 PM	Track at Brick City needs upgrading
26	May 25, 2016 8:11 PM	no experience here
27	May 25, 2016 6:36 PM	need more bicycle-friendly space
28	May 25, 2016 5:30 PM	I enjoy Horsehoe Lake Park and retreat.
29	May 25, 2016 5:20 PM	At parks and events HC stalls are too small for powerchairs. In addition there are not enough available
30	May 25, 2016 4:41 PM	Its harder to find places to fish off the bank and more need to be opened up to bank fishing along the water ways and trails need more benches for the seniors and disabled, Just something semple maybe made of the natural things on the trails
31	May 25, 2016 3:51 PM	carney island needs to be dog ftiendly on trails
32	May 25, 2016 3:40 PM	Tuscawilla and Scott Springs always have Shady characters hanging around. Brick City is normally safe and not scary.
33	May 25, 2016 3:39 PM	I don't know
34	May 25, 2016 3:33 PM	Playgrounds in direct sunlight need a shade canopy.

Number	Response Date	Other (please specify)
35	May 25, 2016 3:14 AM	More things for teenagers to do and learn, to stay active and have positive learning experience
36	May 24, 2016 11:48 AM	Would love to see areas specific for bank fishing (docks) not everyone can afford a boat. Also we love the handicap swings , please mark them for use for handicap children-more often then not adults are sitting in them with infants. A simple wheelchair decal would inform the public.
37	May 24, 2016 11:42 AM	Horse riding driving trails
38	May 23, 2016 10:45 PM	Lighting when it's dark at Brick City Park track
39	May 23, 2016 7:56 PM	handicap accesability
40	May 23, 2016 7:32 PM	I'm open to any improvements you see necessary
41	May 23, 2016 4:16 PM	Add more shade
42	May 22, 2016 11:23 PM	more security on obscured trails
43	May 21, 2016 12:27 AM	Beaches
44	May 20, 2016 6:01 PM	Biking paths connecting parks
45	May 20, 2016 3:45 AM	Not sure
46	May 18, 2016 8:22 PM	The few I use are in suitable shape
47	May 16, 2016 2:57 PM	Kid friendly parks! Especially the SSS park and community center! This place has so much potential, and they refuse to provide anything for lower than middle school. It's such a shame... It is right down the road from us and we cant even use it because it is unsafe and we are unwelcomed there, with kids ages 4, 6, 7.
48	May 4, 2016 7:45 PM	not using as of now
49	Apr 29, 2016 7:47 PM	NA
50	Apr 28, 2016 7:34 PM	Fort King Tennis Center
51	Apr 28, 2016 5:57 PM	extend boat ramps at Carney Island
52	Apr 27, 2016 2:20 PM	Dog park in the Dunnellon area
53	Apr 26, 2016 1:26 PM	More friendly workers
54	Apr 26, 2016 12:58 PM	Keep things in good working conditions.
55	Apr 26, 2016 12:48 PM	i need to visit first

Number	Response Date	Other (please specify)
56	Apr 26, 2016 12:29 PM	I THINK THE SILVER SPRINGS SHORES PARK NEEDS MORENOTHING REALLY THERE.
57	Apr 26, 2016 12:15 PM	Cohadjoe needs better playing equipment- only swings and tires, they used to have playground equipment
58	Apr 26, 2016 11:35 AM	not sure
59	Apr 25, 2016 7:55 PM	N/A
60	Apr 25, 2016 4:40 PM	For the courts meaning the walled courts you can play by yourself when no one can go with you)
61	Apr 25, 2016 1:27 PM	I have no problem with Baseline Road Trailhead
62	Apr 25, 2016 1:23 PM	off road bicycling for familys with children
63	Apr 25, 2016 1:07 PM	don't use, don't know
64	Apr 25, 2016 1:06 PM	not familiar to comment
65	Apr 23, 2016 11:04 PM	Re-open brick city park quarry
66	Apr 17, 2016 2:59 PM	Brick City park advertises features it does not have. Park could be greatly improved
67	Apr 14, 2016 11:45 PM	Bridge over Rainbow River to walk to park safely
68	Apr 14, 2016 3:43 PM	more things like the eco-tram tours
69	Apr 13, 2016 3:00 AM	Wellness trail....see common wellness facilities for all ages.
70	Apr 11, 2016 9:56 PM	There are no places to clean fish or dispose of cleaned fish parts. Georgia has cleaning station and composting areas in fishing parks.
71	Apr 8, 2016 6:09 PM	south west marion county needs all sports fields
72	Apr 7, 2016 4:59 PM	Happy that there are now kayak outings in surrounding areas in addition to Marion County.
73	Apr 6, 2016 8:33 PM	paved bicycling trails
74	Apr 6, 2016 8:11 PM	Payne's Landing road and parking Riverside.
75	Apr 6, 2016 7:45 PM	Volleyball court
76	Apr 6, 2016 2:50 PM	More dog friendly areas-we do lack on that compared to other places. Sometimes the restrooms are bad.
77	Apr 6, 2016 2:40 PM	Healthier snacks needed at concessions-trail mix for eg.

Number	Response Date	Other (please specify)
78	Apr 6, 2016 12:12 PM	the playground at the Belleview Sports complex took a dive when you took out half of it and then just added the three little sets around the ball fields
79	Apr 6, 2016 1:55 AM	Haven't been to too many yet
80	Apr 5, 2016 10:51 PM	Please stop allowing gasoline engines on the silver run. They polute and disrupt the peaceful setting for the birds, animals and canoes and kayaks.
81	Apr 5, 2016 7:32 PM	Fishing piers, viewing tower for fall & winter activities
82	Apr 5, 2016 5:30 AM	Brick City Park quarry
83	Apr 5, 2016 2:15 AM	Fisher park playground needs baby swings, covering for playground so kids can play on it on sunny days
84	Apr 5, 2016 12:33 AM	More bicycle paved paths connecting parks and parts of town that sit a little off mian roads
85	Apr 4, 2016 3:57 PM	Brick City needs a water fountain
86	Apr 3, 2016 10:55 PM	Brick City bathrooms could use improvement
87	Apr 3, 2016 7:29 PM	would like to see tournaments for beach Volley ball ocala one of the Volley ball tounament sites
88	Apr 3, 2016 11:29 AM	none, I feel our park system does a great job to serve the needs of all of the community
89	Apr 2, 2016 9:04 PM	Unknown
90	Apr 2, 2016 2:07 PM	Need more paved trails. Also need gun ranges.
91	Apr 2, 2016 10:37 AM	Maybe more garbage cans. People are pigs and just throw garbage around. Not sure if more cans would help but it is worth a try.
92	Apr 2, 2016 9:34 AM	Educating the public to not litter, clean up after selves. Respect.
93	Apr 2, 2016 1:14 AM	we need a paved long bike trail like other counties/ Parking at kp hole is bad

Number	Response Date	Other (please specify)
94	Apr 2, 2016 1:02 AM	Please consider developing bike trails that connect to downtown Ocala. Sometimes this is done by utilizing the Rails and Trails program. For a good example of this please research Greenville, SC Swamp Rabbit Trail. http://greenvillerec.com/swamp_rabbit/
95	Apr 1, 2016 11:09 PM	managment of KP Hole needs to be improved to stop allowing alcohol & plastic water bottles on the river by checking coolers entering the park.
96	Apr 1, 2016 8:32 PM	Improve all of them by proper maintenance and expansion by need.
97	Apr 1, 2016 8:24 PM	BIKE Lanes to connect parks and downtown
98	Apr 1, 2016 6:29 PM	Parks open on County holidays
99	Apr 1, 2016 5:03 PM	There seems to be litter on the trail head that is ignored, only the parking lot seems to be picked up
100	Apr 1, 2016 4:54 PM	I am unable to advise at this time
101	Apr 1, 2016 4:36 PM	paved trails for biking
102	Apr 1, 2016 4:34 PM	Bellevue ballpark specifcily
103	Apr 1, 2016 4:25 PM	Bellevue Ballpark
104	Apr 1, 2016 2:59 PM	Sandhill Park needs more pavilions (including on library site) and both need more parking options
105	Apr 1, 2016 2:53 PM	overall more paved bike trails would be a benefit
106	Apr 1, 2016 2:40 PM	I have no idea.
107	Apr 1, 2016 1:43 PM	It would be nice if there was some cover/shading over the playgrounds for the many hot days here in Marion County
108	Apr 1, 2016 1:22 PM	tables and chairs not so important as others can bring those, but restrooms, concession stands, water parks, etc. should be objective
109	Apr 1, 2016 1:19 PM	Unknown to me
110	Apr 1, 2016 1:17 PM	Why doesn't the county build a golf course?

Number	Response Date	Other (please specify)
111	Apr 1, 2016 1:17 PM	covered, breathable tarps over playground equipment.
112	Apr 1, 2016 1:01 PM	The facilities I use are appropriate for their use; everything could be better, but they're in good shape IMO
113	Apr 1, 2016 12:28 PM	Running Track at Brick City
114	Apr 1, 2016 12:12 PM	Morehead boat ramp
115	Apr 1, 2016 6:23 AM	Large shaded areas with benches/tables
116	Apr 1, 2016 1:33 AM	Equestrian trails
117	Mar 31, 2016 11:38 PM	Camping
118	Mar 31, 2016 1:11 PM	didnt even know of these facilities
119	Mar 31, 2016 11:14 AM	horses ought to be allowed on Carney trail--a drag of trail weekly would be sufficient maintenance
120	Mar 30, 2016 11:33 AM	Disc Golf need maintenance and upkeep
121	Mar 29, 2016 4:28 PM	More disc golf courses
122	Mar 28, 2016 7:15 PM	Playground needs the play area covered for shade. Look up Sarasota for ideas, great covered park there. Disc golf course needs bathrooms.
123	Mar 28, 2016 1:34 AM	Disc golf
124	Mar 28, 2016 1:33 AM	more disc golf courses....
125	Mar 28, 2016 1:11 AM	More disc golf courses!
126	Mar 26, 2016 6:10 AM	Need area closer so you don't have to drive so far to let kids play
127	Mar 25, 2016 1:20 PM	I don' know
128	Mar 22, 2016 9:53 PM	Wellness activities at intervals around the walking trail; benches
129	Mar 22, 2016 7:48 PM	Many tennis courts need to be converted to pickleball
130	Mar 22, 2016 1:32 PM	Unsure
131	Mar 22, 2016 10:57 AM	Convert tennis to pickleball.
132	Mar 22, 2016 5:38 AM	ATV/UTV Trails
133	Mar 21, 2016 8:50 PM	one closer very far from Ocala park estates
134	Mar 21, 2016 2:21 PM	I'm not knowledgeable enough to answer.
135	Mar 19, 2016 6:37 PM	There should be a fishing pier or cleared areas for fishing at Carney Island. There are two few opportunities for someone without a boat to fish in Maruion County's fresh waters.
136	Mar 19, 2016 11:09 AM	Those that I use are ok

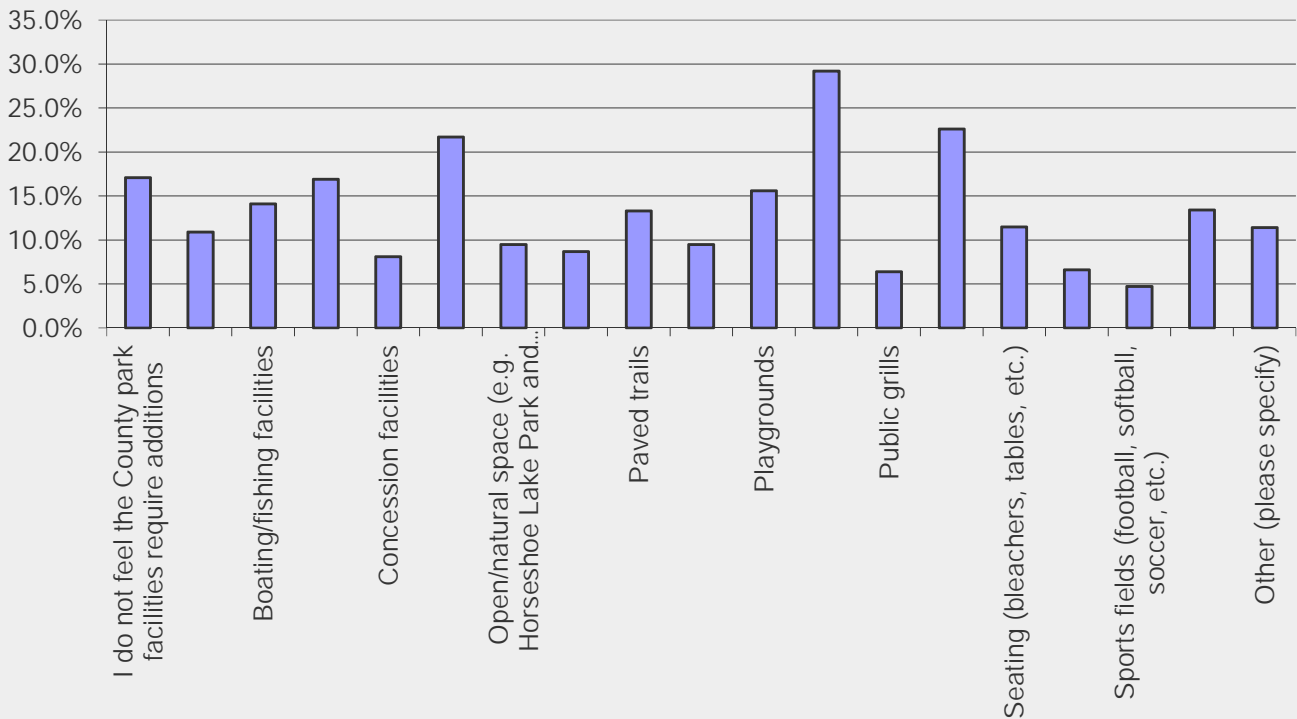
Number	Response Date	Other (please specify)
137	Mar 19, 2016 12:00 AM	Could use more fishing and viewing boardwalks and piers on more lake arias
138	Mar 18, 2016 11:56 PM	The scoring equipment at rotary complex needs to be updated. Majority of the score boxes don't work.
139	Mar 18, 2016 6:52 PM	N/A
140	Mar 18, 2016 6:50 PM	There's always room to improve, but Parks does an excellent job with the resources they have.
141	Mar 16, 2016 9:29 PM	Sidewalks
142	Mar 16, 2016 5:18 PM	No smoking areas
143	Mar 16, 2016 12:32 PM	Ralph Russell field
144	Mar 16, 2016 12:07 PM	Ralph Russel parking lot
145	Mar 16, 2016 3:38 AM	Baseball field
146	Mar 16, 2016 3:16 AM	I personally haven't had a problem
147	Mar 15, 2016 9:47 PM	Need more
148	Mar 15, 2016 1:45 PM	Playgroud needed in NW area of ocala

2016 Marion County Parks and Recreation Master Plan Survey

Of the following, please indicate which facilities you feel need to be added within the Marion County parks system. (check all that apply)

Answer Options	Response Percent	Response Count
I do not feel the County park facilities require additions	17.1%	208
BMX facilities	10.9%	132
Boating/fishing facilities	14.1%	171
Canoe/kayak/tubing facilities	16.9%	205
Concession facilities	8.1%	98
Dog friendly parks	21.7%	264
Open/natural space (e.g. Horseshoe Lake Park and	9.5%	116
Parking for park facilities	8.7%	106
Paved trails	13.3%	162
Pavilions/gazebos/for picnicking, party rentals, etc.	9.5%	115
Playgrounds	15.6%	189
Pools or water parks	29.2%	355
Public grills	6.4%	78
Restrooms/water fountains	22.6%	274
Seating (bleachers, tables, etc.)	11.5%	140
Sports courts (tennis, basketball, racquetball, etc.)	6.6%	80
Sports fields (football, softball, soccer, etc.)	4.7%	57
Unpaved trails	13.4%	163
Other (please specify)	11.4%	139
<i>answered question</i>		1215
<i>skipped question</i>		305

Of the following, please indicate which facilities you feel need to be added within the Marion County parks system. (check all that apply)



Number	Response Date	Other (please specify)
1	Jun 9, 2016 5:34 PM	No Comment
2	Jun 9, 2016 5:30 PM	n/a
3	Jun 9, 2016 5:20 PM	n/a
4	May 30, 2016 7:58 PM	Gun Range
5	May 30, 2016 6:17 PM	More bike lanes
6	May 30, 2016 11:43 AM	Archery range
7	May 30, 2016 12:02 AM	Marketing and advertising
8	May 29, 2016 10:44 PM	Public swimming in lakes/streams
9	May 29, 2016 4:21 AM	more natural shade in playground area. Our lovely Florida heat gets to be too much for parents and kids playing in direct sun. Yes it'll still be hot in the shade, but it would still be better and a little less direct UV exposure
10	May 28, 2016 6:14 PM	Kid friendly water areas
11	May 28, 2016 5:51 PM	A bmx and skate park for the younger AND older children of our community would be a Plus, and a Auditorium like ED CROSKY or BOYS & GIRLS CLUB or LILLIAN PARK all of which are on the west side, We need something like those on the east side at like Gervy Gant that has an auditorium the kids can go to with ping pong or basketball or indooe activities for the kids with summer programs and after school activities like the one they have on the westside. We need an audutorium for our kids to be able to go to also that dont cost \$60 per week, something more affordable like \$20 per week. And equivilent to the Auditoriums and activities at the other parks I mentioned.
12	May 28, 2016 1:25 AM	Horse Capital of the world and we don't even have it listed here as an option!
13	May 27, 2016 7:18 PM	We have a great variety of parks and recreation facilities

Number	Response Date	Other (please specify)
14	May 27, 2016 6:24 PM	More safe walking opps for seniors and more bike lanes
15	May 27, 2016 10:19 AM	Unsure
16	May 27, 2016 12:52 AM	Paved cycling trails
17	May 26, 2016 10:57 PM	soccer field in Dunnellon
18	May 26, 2016 1:59 PM	Covered playgrounds, the thin netting type material to keep sunlight off
19	May 26, 2016 11:15 AM	Disc golf trails.
20	May 26, 2016 3:18 AM	You definitely need more paved walking trails and bike trails for the over 50 age group!
21	May 25, 2016 8:11 PM	Shooting facilities for bow and gun
22	May 25, 2016 6:36 PM	more opportunities for person who ride bicycles
23	May 25, 2016 5:02 PM	Most programs are for home schooled kids and retired adults, very few on weekends
24	May 25, 2016 4:41 PM	caves
25	May 25, 2016 4:41 PM	Just the accessibility and places for the families or groups to be together
26	May 25, 2016 3:40 PM	More areas for children. A water park like Citrus County has or even one like Mount Dora. They charge a few dollars and it is so worth it!
27	May 25, 2016 3:39 PM	Skating
28	May 25, 2016 3:16 PM	Don't really know because I don't use them enough. Cost and location is an issue for me.
29	May 25, 2016 3:14 AM	Again I strongly suggest more things for teenagers to do! Maybe help take care of rivers by cleaning up trash or help with gardens new projects or more activities
30	May 24, 2016 8:18 PM	skate park
31	May 24, 2016 12:04 PM	More children's outings
32	May 24, 2016 11:42 AM	Horse riding driving trails
33	May 23, 2016 8:48 PM	Canoe,kayak trails
34	May 23, 2016 7:32 PM	bring back old fashion swings and teeter totters
35	May 23, 2016 2:43 PM	Skateboard/rollerblade areas
36	May 23, 2016 11:54 AM	Paved connector trails to join the parks together for walking or bicycle access.
37	May 23, 2016 4:53 AM	areas to string up a hammock

Number	Response Date	Other (please specify)
38	May 22, 2016 4:01 PM	Skateboarding park.
39	May 21, 2016 12:41 AM	Lacrosse fields
40	May 20, 2016 1:14 AM	water themed park for children
41	May 1, 2016 4:39 PM	A PLACE FOR SKATEBOARDERS OTHER THAN THE VETERANS PARK PAVILIONS.
42	Apr 29, 2016 7:47 PM	NA
43	Apr 28, 2016 9:28 PM	WOULD BE GREAT TO HAVE A WATER COMPLEX WITH A LAZY RIVER
44	Apr 28, 2016 5:57 PM	allow overnight parking at boat ramps
45	Apr 28, 2016 3:24 PM	I'm not sure - we use the city parks because they're closer. I'm all about parks that have shade and sun as well as an off leash dog area with water for the pups to play in, drink and be rinsed off with.
46	Apr 27, 2016 8:07 PM	Archery Ranges
47	Apr 27, 2016 2:56 PM	Especially out in the Dunnellon area we need a dog park and more paved trails for our older residents and snowbirds to enjoy.
48	Apr 27, 2016 2:20 PM	Something in the Dunnellon area
49	Apr 26, 2016 4:39 PM	In the Forest behind Winn-Dixie Shopping Center needs a restroom outside & another table or 2 & grill. The 1 pavillion isn't enough when it's taken for a party then you have nothing for your family. But, love the bridge you built! Thank you :)
50	Apr 26, 2016 1:13 PM	More Biking trails
51	Apr 26, 2016 12:48 PM	i'm not sure
52	Apr 26, 2016 11:35 AM	not sure
53	Apr 25, 2016 7:55 PM	Don't know
54	Apr 25, 2016 6:21 PM	Areas for babies and toddlers
55	Apr 25, 2016 4:40 PM	For the courts meaning the walled courts you can play by yourself when no one can go with you)
56	Apr 25, 2016 3:48 PM	shooting range
57	Apr 25, 2016 2:55 PM	a golf program for low income children
58	Apr 25, 2016 2:51 PM	natural gardens ?

Number	Response Date	Other (please specify)
59	Apr 25, 2016 1:44 PM	More Adult activities that are during non working hours (after 6:30)
60	Apr 25, 2016 1:32 PM	Skate Boarding
61	Apr 25, 2016 1:23 PM	off road bicycling for familys with children
62	Apr 25, 2016 1:06 PM	unable to comment
63	Apr 17, 2016 9:10 PM	more and improved swimming
64	Apr 14, 2016 3:43 PM	pool out in the forest
65	Apr 13, 2016 4:19 PM	I like the open, natural spaces. Please don't do anything to ruin those.
66	Apr 11, 2016 9:56 PM	The Ocklawaha River needs additional and improved access. Paynes Landing is pretty much unusable unless high trucks. Boat ramp is blocked by vegetation. Eureka has a great fishing pier. More of those especially in the shade along the River would be great.
67	Apr 8, 2016 6:30 PM	Their is no swimming or pools in the north end of the county air aquatic actives.'
68	Apr 7, 2016 7:18 PM	Bicycle in northern part of county
69	Apr 7, 2016 4:59 PM	Would like to see line dancing at another facility, on another day/evening, in addition to Sand Hill.
70	Apr 6, 2016 8:42 PM	bicycle friendly trails and roadways
71	Apr 6, 2016 8:33 PM	paved bicycling trails
72	Apr 6, 2016 7:45 PM	volleyball
73	Apr 6, 2016 2:16 PM	playgrounds west of 175
74	Apr 5, 2016 10:54 PM	restrooms in silver springs shores park
75	Apr 5, 2016 8:27 PM	pump track or skate board area
76	Apr 5, 2016 7:32 PM	Board walk & fishing pier, an observation tower at Carney Island Park
77	Apr 5, 2016 2:09 PM	a REAL splash pad/ park!!! PLEEAASSEE
78	Apr 5, 2016 12:07 PM	Water Fountain at Ralph Russel
79	Apr 5, 2016 12:33 AM	Paved bicycle paths throughout the city. That are not on shoulder of road but are more safe, wide enough for pedestrians also and kid friendly
80	Apr 3, 2016 11:30 AM	County Ran Gun Range.

Number	Response Date	Other (please specify)
81	Apr 3, 2016 1:09 AM	Mountain Bike trails
82	Apr 2, 2016 9:04 PM	For horseback riding
83	Apr 2, 2016 4:22 PM	Natural playgrounds for kids
84	Apr 2, 2016 2:07 PM	Gun ranges.
85	Apr 2, 2016 9:34 AM	Noise restricted areas.
86	Apr 2, 2016 1:14 AM	Parking at KP hole
87	Apr 1, 2016 8:24 PM	Bike Lanes, we are so far behind other towns
88	Apr 1, 2016 5:20 PM	Exercise equipment in all
89	Apr 1, 2016 4:54 PM	skating/skateboarding facility
90	Apr 1, 2016 4:33 PM	increase physically challenged people's access and programs especially for this group
91	Apr 1, 2016 3:51 PM	I would like to see an indoor or outdoor roller hockey rink within Marion County, with "sport court" (a type of outside surface that would allow use of a roller hockey puck, instead of a ball)
92	Apr 1, 2016 2:59 PM	A public pool in the Forest would be welcomed
93	Apr 1, 2016 2:52 PM	well manner leashed dogs should be allowed in parks. Certain breeds should not be allowed
94	Apr 1, 2016 2:44 PM	The automatic water bottle filling stations. www.Prodrinkingfountains.com
95	Apr 1, 2016 2:40 PM	I have no idea.
96	Apr 1, 2016 1:36 PM	Sports fields that dont require a payment for usage.
97	Apr 1, 2016 1:22 PM	more bike paved trails
98	Apr 1, 2016 1:19 PM	Unknown to me
99	Apr 1, 2016 1:18 PM	Campgrounds
100	Apr 1, 2016 1:17 PM	golf course
101	Apr 1, 2016 1:17 PM	Skateboard Park - needed badly -
102	Apr 1, 2016 1:17 PM	splash pads
103	Apr 1, 2016 1:09 PM	more bicycle friendly parks
104	Apr 1, 2016 12:28 PM	Another public running track
105	Apr 1, 2016 2:40 AM	Archery range
106	Apr 1, 2016 1:33 AM	Equestrian trails
107	Mar 31, 2016 9:31 PM	Skateboard park.
108	Mar 31, 2016 1:11 PM	a way to tell people that these facilities even exist
109	Mar 31, 2016 11:14 AM	equine friendly
110	Mar 30, 2016 11:33 AM	Disc Golf enhancements and maintenance to courses
111	Mar 29, 2016 4:28 PM	Disc golf course's

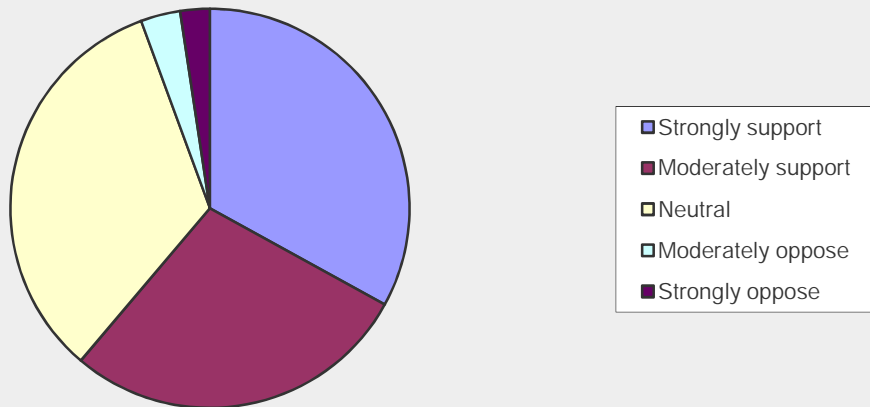
Number	Response Date	Other (please specify)
112	Mar 28, 2016 10:22 PM	entertainment facilities for large audiences
113	Mar 28, 2016 8:39 PM	bike trails
114	Mar 28, 2016 7:15 PM	Swimming at silver springs
115	Mar 28, 2016 3:53 PM	discgolf course
116	Mar 28, 2016 1:34 AM	More disc golf facilities
117	Mar 28, 2016 1:28 AM	Disc golf courses
118	Mar 28, 2016 1:11 AM	Disc golf courses
119	Mar 22, 2016 9:53 PM	Benches,specifically
120	Mar 22, 2016 7:48 PM	pickleball
121	Mar 22, 2016 7:04 PM	Would like to see rv camping facilities. State system is difficult to get in at times.
122	Mar 22, 2016 10:57 AM	Pickleball
123	Mar 20, 2016 1:49 PM	Safe bike lanes added to roads here in Marion County.
124	Mar 19, 2016 11:09 AM	None that I would use
125	Mar 18, 2016 11:31 PM	Dedicated Pickleball courts
126	Mar 18, 2016 9:26 PM	Swimming
127	Mar 18, 2016 7:05 PM	fitness course
128	Mar 18, 2016 7:03 PM	West of I-75 needs a pool and a park similar to Jarvis
129	Mar 18, 2016 6:52 PM	N/A
130	Mar 18, 2016 2:34 PM	splash pads
131	Mar 18, 2016 2:02 PM	Skatepark Facilities
132	Mar 16, 2016 5:18 PM	No smoking
133	Mar 16, 2016 3:16 AM	Teeter / totters, more old fashioned playgrounds
134	Mar 15, 2016 8:42 PM	A nice park in Marion Oaks
135	Mar 15, 2016 4:37 PM	Archery
136	Mar 15, 2016 2:55 PM	Skateboard park
137	Mar 15, 2016 2:27 PM	Mountain Biking Trails, Fishing Docks at Horseshoe and Little Lake Weir
138	Mar 15, 2016 1:45 PM	Archery range
139	Mar 15, 2016 12:23 PM	Recreation Centers

2016 Marion County Parks and Recreation Master Plan Survey

Please indicate your support for the County developing more indoor recreation facilities (event space, meeting areas, etc.) that allow year-round recreation programs?

Answer Options	Response Percent	Response Count
Strongly support	33.0%	401
Moderately support	28.2%	343
Neutral	33.2%	403
Moderately oppose	3.2%	39
Strongly oppose	2.4%	29
<i>answered question</i>		1215
<i>skipped question</i>		305

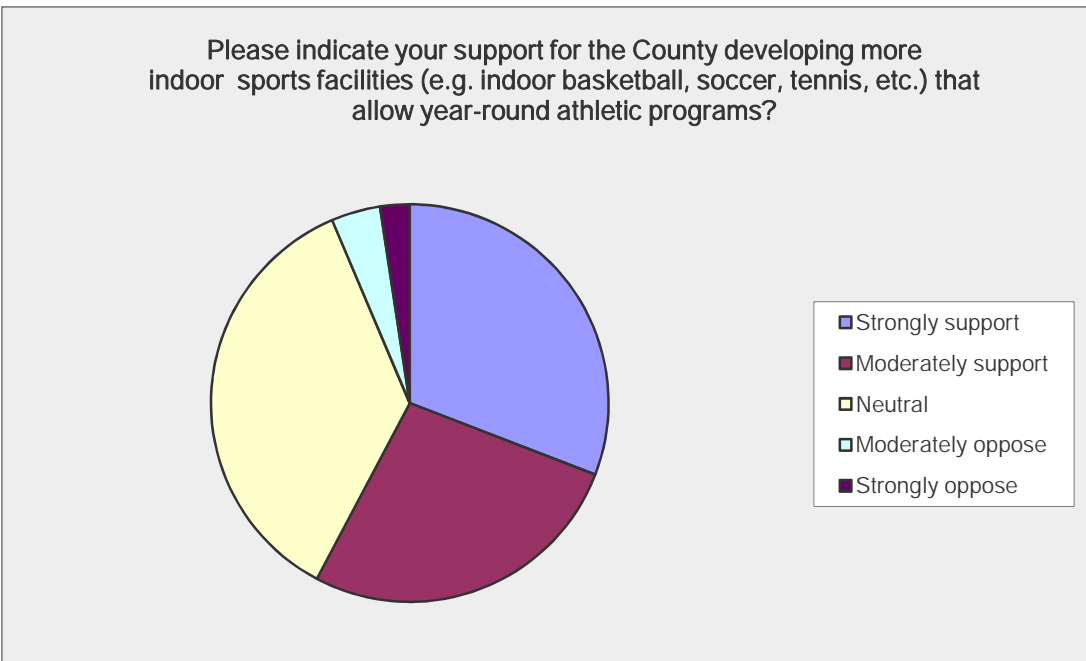
Please indicate your support for the County developing more indoor recreation facilities (event space, meeting areas, etc.) that allow year-round recreation programs?



2016 Marion County Parks and Recreation Master Plan Survey

Please indicate your support for the County developing more indoor sports facilities (e.g. indoor basketball, soccer, tennis, etc.) that allow year-round athletic programs?

Answer Options	Response Percent	Response Count
Strongly support	30.9%	375
Moderately support	26.9%	327
Neutral	35.9%	436
Moderately oppose	4.0%	48
Strongly oppose	2.4%	29
<i>answered question</i>		1215
<i>skipped question</i>		305

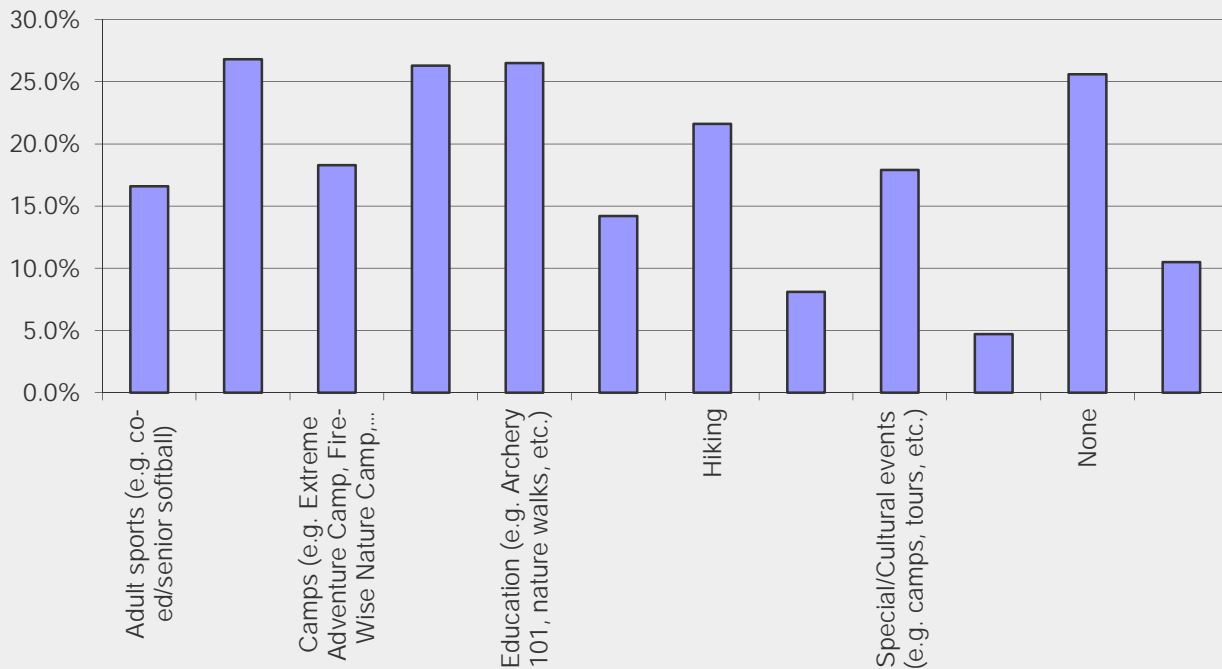


2016 Marion County Parks and Recreation Master Plan Survey

Please indicate the type of programs you would like to see improved by the Marion County Parks and Recreation Department (check all that apply)

Answer Options	Response Percent	Response Count
Adult sports (e.g. co-ed/senior softball)	16.6%	202
Aquatics (e.g. kayak/paddle board outing, Moonlight)	26.8%	326
Camps (e.g. Extreme Adventure Camp, Fire-Wise Nature)	18.3%	222
Day trips (e.g. Eco Tram Tours, Kayak and Koffee, etc.)	26.3%	320
Education (e.g. Archery 101, nature walks, etc.)	26.5%	322
Grant Programs (park partnership opportunities)	14.2%	173
Hiking	21.6%	263
Home school events (e.g. crafting, PE, etc.)	8.1%	98
Special/Cultural events (e.g. camps, tours, etc.)	17.9%	217
Tennis	4.7%	57
None	25.6%	311
Other (please specify)	10.5%	128
answered question		1215
skipped question		305

Please indicate the type of programs you would like to see improved by the Marion County Parks and Recreation Department (check all that apply)



Number	Response Date	Other (please specify)
1	Jun 9, 2016 5:34 PM	No Comment
2	Jun 9, 2016 5:30 PM	n/a
3	May 31, 2016 5:52 PM	More kids sports. Start them healthy and active
4	May 31, 2016 11:20 AM	Bike trails

Number	Response Date	Other (please specify)
5	May 31, 2016 6:34 AM	I would like to see activities for non school age children. 2-5
6	May 30, 2016 6:17 PM	Biking events
7	May 30, 2016 11:15 AM	Dog friendly activities
8	May 28, 2016 5:51 PM	WE HAVE ENOUGH SPORTS COMPLEXES. WE NEED A FAMILY PARK THAT HAS FAMILY SETTING LIKE THE YMCA, that our families who dont have \$\$\$ to join clubs but are a member of our community can go to with their family. An auditorium to have a place out of the weather and have a place for young people. we have enough adult oriented parks, the children need somewhere safe and fun for summer and after school on the east side of ocala like the auditoriums on the west side at ED CROSKY and BOY & GIRLS and Lillian Park all on the west side. Adults can drive and go somewhere, The kids have nothing to do except play on a play ground. The need something like the YMCA to go to at our parks where the can exercise and play and have fun with out having to pay big \$\$ to join a club
9	May 27, 2016 6:24 PM	Zumba classess
10	May 27, 2016 4:31 PM	Playgrounds
11	May 26, 2016 10:57 PM	Dunnellon Little League
12	May 26, 2016 10:41 PM	Racquetball
13	May 26, 2016 7:42 PM	it is difficult to locate eco tram tours or to get to the sites
14	May 26, 2016 1:35 PM	Need more kayak trips for the weekends for the working group that can't attend during the week.

Number	Response Date	Other (please specify)
15	May 26, 2016 11:15 AM	Events at Tuscowilla NEED to be more publicly advertised. We live around the corner and only know something is happening there when we hear it, there are no signs near or around the park at all and the only neighborhood advertisement is one single banner spread across 40 in front of the social security office that usually needs to contain more information that's legible while driving.
16	May 26, 2016 10:53 AM	natural spaces
17	May 26, 2016 1:31 AM	Boat ramps for river trips on the Ocklawaha river Boat ramps are not Handicap friendly!!!!
18	May 26, 2016 1:21 AM	Camps for children after school and summer programs
19	May 25, 2016 11:56 PM	pools
20	May 25, 2016 8:11 PM	No comment on improving as we are very satisfied with the Kayak and Koffee program very much
21	May 25, 2016 5:20 PM	Powerchair sports and equality among differently abled not solely geared towards special olympics. Many of us are educated, vets or victims of accidents or disease we need inclusion at a higher scale not kid gloves.
22	May 25, 2016 5:02 PM	Table tennis, badmington, day trips on weekends
23	May 25, 2016 4:41 PM	All could be Improved in some way
24	May 25, 2016 3:14 AM	Give teens something to do and raised in encouraging atmosphere and it will help keep them.out of trouble, I think Marion county could lead the way so many things to offer!
25	May 25, 2016 1:31 AM	Day camp at sandhill to allow children to go places.
26	May 24, 2016 11:48 AM	Would also love to see activities geared for teenagers-day canoeing ect. Get them outside away from the TV
27	May 24, 2016 3:28 AM	Gun range..
28	May 23, 2016 7:32 PM	whatever is necessary
29	May 22, 2016 11:23 PM	summer camps for kids are a bit expensive
30	May 22, 2016 1:36 PM	Tent Camping or cabins added

Number	Response Date	Other (please specify)
31	May 22, 2016 11:06 AM	walking
32	May 22, 2016 5:17 AM	Biking
33	May 21, 2016 5:33 PM	Summer camps for elementary students
34	May 21, 2016 12:12 AM	More for young children
35	May 20, 2016 4:06 PM	Youth sports
36	May 20, 2016 3:45 AM	Adult Volleyball
37	May 16, 2016 6:38 PM	Handicap accessibility remembering larger size children
38	May 16, 2016 2:57 PM	Kids sports is SERIOUSLY lacking in this town for anyone who isnt rich. \$55-\$120 for 2 months worth of sports, x2 or 3 kids, plus uniforms, equipment, pictures, etc. it's out of control. Id love to see my kids in sports, but it isnt affordable. I really think we should be offering something for EVERYONE. Lower income kids need these programs the most. Even a once a week intramural (rotate sports weekly/monthly) team, just to get kids out and socialize and ACTIVE. Could easily run a program like that for CHEAP.
39	May 4, 2016 1:05 PM	Racquetball
40	May 1, 2016 1:59 PM	Additional kayak & hiking trips on Saturdays, maybe add some new hiking locations
41	Apr 30, 2016 10:46 AM	volleyball
42	Apr 28, 2016 9:28 PM	NEED TO BETTER ADVERTISE PROGRAMS
43	Apr 28, 2016 6:30 PM	More awareness of the programs
44	Apr 27, 2016 4:51 PM	Co-Ed slowpitch softball closer to county center
45	Apr 27, 2016 2:56 PM	Dog Parks, off-leash areas
46	Apr 26, 2016 1:13 PM	biking
47	Apr 26, 2016 11:35 AM	all
48	Apr 26, 2016 6:50 AM	AREAS FOR 4 WHEELERS
49	Apr 25, 2016 6:21 PM	Open up the brick city park sink hole again.
50	Apr 25, 2016 4:40 PM	Adult events outside "normal business hours" - M-F 8-5 I'm working - only retirees are "free" then.
51	Apr 25, 2016 4:39 PM	These are great, but continued events is strongly supported.
52	Apr 25, 2016 3:40 PM	A Swimming pool in the Dunnellon area.
53	Apr 25, 2016 3:27 PM	Young adult related, skate boarding, bmx, swimming

Number	Response Date	Other (please specify)
54	Apr 25, 2016 1:23 PM	need more hiking space with hills
55	Apr 25, 2016 1:22 PM	Pools/Water Parks
56	Apr 25, 2016 1:15 PM	RC Aircraft, Control Line, Helicopter, Multi-Rotor (drones)
57	Apr 25, 2016 1:12 PM	activites for children under 5 years old
58	Apr 25, 2016 1:10 PM	Too expensive
59	Apr 25, 2016 1:06 PM	exercise programs at some of these indoor facilities that are affordable would be great
60	Apr 24, 2016 2:35 PM	Not just have Hiking M-F while people work
61	Apr 17, 2016 9:10 PM	boating safety and education
62	Apr 13, 2016 3:00 AM	paved wellness trails for sr. citizens.
63	Apr 11, 2016 9:56 PM	When Rodman Dam is breached and fish and manatees return to the River in Marion County we will need better fishing facilities and observation walks to the Oxklawaha and Silver River.
64	Apr 8, 2016 6:30 PM	Swimming
65	Apr 8, 2016 6:09 PM	skate park area in sw marion county
66	Apr 7, 2016 4:59 PM	None that I think of. I like the fact that you're continually trying new and updated programs.
67	Apr 6, 2016 8:33 PM	especially Saturday and after-work activities
68	Apr 6, 2016 8:07 PM	clean up weeds in Lake Weir
69	Apr 6, 2016 7:45 PM	Basketball, Volleyball
70	Apr 6, 2016 2:50 PM	larger amphitheater
71	Apr 6, 2016 2:16 PM	more community events
72	Apr 6, 2016 12:33 AM	More open area where purple can take there dog and throw a ball and burn off some energy.
73	Apr 5, 2016 7:32 PM	It is seldom to cold to be outdoors, more interaction with the public schools & clubs
74	Apr 5, 2016 12:07 PM	Youth Sports (how is that not a catagory?)
75	Apr 5, 2016 2:15 AM	Biking trails
76	Apr 3, 2016 10:55 PM	group exercise classes
77	Apr 2, 2016 1:14 AM	Paved bike trail
78	Apr 1, 2016 8:32 PM	Youth Sports
79	Apr 1, 2016 8:24 PM	Cycling
80	Apr 1, 2016 8:21 PM	A later time for people who work after 6PM
81	Apr 1, 2016 7:02 PM	fishing piers
82	Apr 1, 2016 6:29 PM	Cultural and history
83	Apr 1, 2016 4:33 PM	Indoor pool

Number	Response Date	Other (please specify)
84	Apr 1, 2016 2:50 PM	Publicity, marketing of the events
85	Apr 1, 2016 2:44 PM	Add more camp availability though Fire wise and things for older children (pre teens and teens)
86	Apr 1, 2016 2:40 PM	I have no idea
87	Apr 1, 2016 1:57 PM	Girl and Boy Scout friendly venues
88	Apr 1, 2016 1:50 PM	Bank or Pier Fishing
89	Apr 1, 2016 1:23 PM	Add more kayak outings
90	Apr 1, 2016 1:01 PM	Not necessarily improved as it's being done, just more options during non-working hours
91	Apr 1, 2016 12:43 PM	western part of co.
92	Apr 1, 2016 10:25 AM	I would like to see programs for the 5 and under age group
93	Apr 1, 2016 5:22 AM	Places to walk dogs some places in forrest not many utilize some areas but dogs aren't allowed
94	Apr 1, 2016 1:33 AM	Equestrian
95	Mar 31, 2016 10:02 PM	Boating ramps
96	Mar 31, 2016 8:55 PM	More splash fountains, water features at local parks.
97	Mar 31, 2016 1:11 PM	dont know when or where these are
98	Mar 31, 2016 11:14 AM	nature education, equine access
99	Mar 30, 2016 11:33 AM	Disc Golf
100	Mar 29, 2016 4:28 PM	Disc golf
101	Mar 28, 2016 10:22 PM	Indoor sport events like basketball
102	Mar 28, 2016 8:39 PM	biking in Salt Springs
103	Mar 28, 2016 7:15 PM	Playgrounds really need cover for sun
104	Mar 28, 2016 3:59 PM	More Paved, off road biking trails
105	Mar 28, 2016 1:34 AM	Disc golf
106	Mar 28, 2016 1:33 AM	help build more good disc golf courses....
107	Mar 28, 2016 1:11 AM	Disc golf
108	Mar 26, 2016 6:10 AM	Not sure
109	Mar 23, 2016 11:44 AM	no comment---not enough information
110	Mar 22, 2016 9:53 PM	Walking trails, paved or packed firm level walking trails, with mileage markers
111	Mar 22, 2016 8:22 PM	Having activities that start later in the afternoon so people who work away from town can get to them in time.
112	Mar 22, 2016 7:48 PM	pickleball
113	Mar 22, 2016 10:57 AM	Pickleball
114	Mar 21, 2016 8:50 PM	kids sports
115	Mar 19, 2016 6:37 PM	fishing.

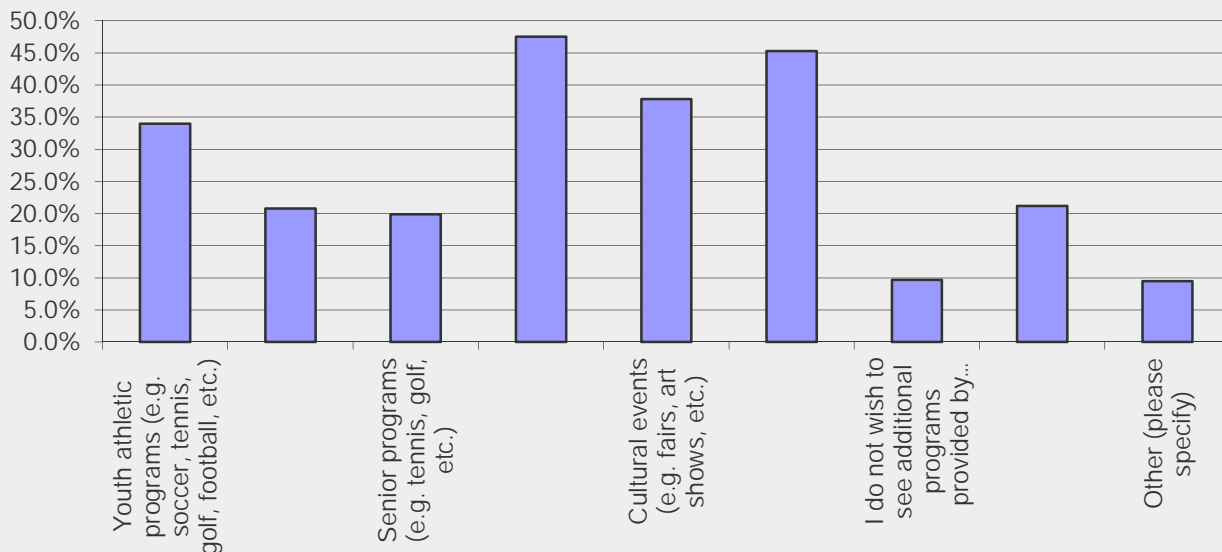
Number	Response Date	Other (please specify)
116	Mar 19, 2016 11:09 AM	There are enough available for my capabilities
117	Mar 18, 2016 11:31 PM	Pickleball courts
118	Mar 18, 2016 7:16 PM	more weekend offerings such as kayak and koffee
119	Mar 18, 2016 7:03 PM	let the westside have what the east side has
120	Mar 18, 2016 6:52 PM	N/A
121	Mar 18, 2016 6:50 PM	There is a steady increase in the need for ESE-assessible camps/programs.
122	Mar 18, 2016 2:34 PM	Adult Soccer
123	Mar 18, 2016 2:04 PM	More exploration of non-traditional sports/activities, arts, education, etc.
124	Mar 16, 2016 2:05 PM	I am not aware of many of the opportunities listed, more promotion of these opportunities would be great!
125	Mar 16, 2016 4:02 AM	More parks
126	Mar 16, 2016 3:38 AM	Volleyball, baseball
127	Mar 15, 2016 5:32 PM	more playgrounds for kids all around marion county
128	Mar 15, 2016 2:54 PM	kids sports (basketball, volleyball)

2016 Marion County Parks and Recreation Master Plan Survey

Please indicate the type of programs you would like to see provided by Marion County Parks and Recreation Department. (check all that apply)

Answer Options	Response Percent	Response Count
Youth athletic programs (e.g. soccer, tennis, golf,	34.0%	413
Adult athletic programs (e.g. flag football, golf, soccer,	20.8%	253
Senior programs (e.g. tennis, golf, etc.)	19.9%	242
Health/fitness programs (e.g. group exercising, walks,	47.5%	577
Cultural events (e.g. fairs, art shows, etc.)	37.8%	459
Walking and biking trail programs	45.3%	551
I do not wish to see additional programs provided by	9.7%	118
Additional camp alternatives (e.g. summer/winter camps)	21.2%	258
Other (please specify)	9.5%	115
<i>answered question</i>		1215
<i>skipped question</i>		305

Please indicate the type of programs you would like to see provided by Marion County Parks and Recreation Department. (check all that apply)



Number	Response Date	Other (please specify)
1	Jun 9, 2016 5:34 PM	No Comment
2	Jun 9, 2016 4:59 PM	More Variety for Home Schoolers
3	May 30, 2016 2:51 PM	Family programs that the whole family does together
4	May 30, 2016 11:43 AM	Adult options for evenings
5	May 30, 2016 11:15 AM	Dog friendly hiking
6	May 29, 2016 3:06 PM	Conservation education programs

Number	Response Date	Other (please specify)
7	May 29, 2016 4:21 AM	a volunteer/community service program to help clean up our forest and keep it clean. There is almost nothing I hate more than seeing so many people leave trash behind or dump things like carpet and furniture.
8	May 28, 2016 5:51 PM	a bike and skate park for younger as well as older children, an auditorium for all children 17 and younger or their family members to be with them similar to the YMCA
9	May 27, 2016 7:18 PM	Na
10	May 27, 2016 6:24 PM	Zumba classes in the forest community, community gardens
11	May 26, 2016 7:42 PM	pricing for the kids programs make them out of reach for to many!
12	May 26, 2016 1:59 PM	Adult, but not strenuous like golf and soccer. Social
13	May 26, 2016 1:35 PM	The health programs that you offer during the week during normal business hours 8-5 pm ex: yoga, all those same programs need to be offered on the weekend for those who are working M-F 8-5 pm.
14	May 26, 2016 11:32 AM	community garage sales, rent a table/ space??
15	May 26, 2016 11:31 AM	dog walkind area near boat ramps
16	May 26, 2016 11:15 AM	This city totally forgeforget about children under 5/6 years old.
17	May 26, 2016 3:19 AM	Not sure
18	May 26, 2016 1:31 AM	Boat ramps for river trips on the Ocklawaha river, Boat ramps are not Handicap friendly!!!!
19	May 25, 2016 11:27 PM	Purchase of Greenspace for trails/ parks.
20	May 25, 2016 8:55 PM	Again I'm neutral on the subject
21	May 25, 2016 5:20 PM	See previous answer
22	May 25, 2016 4:41 PM	The problem is a lot of people dont see the posts of activities
23	May 25, 2016 3:40 PM	Water Park
24	May 25, 2016 3:39 PM	Seems like enough
25	May 25, 2016 3:33 PM	Affordable. It's hard to put children in programs when you have 3.
26	May 25, 2016 3:16 PM	Programs for Special Needs

Number	Response Date	Other (please specify)
27	May 25, 2016 3:00 AM	Bring back Marion County Fair
28	May 24, 2016 11:48 AM	Bmx camp
29	May 24, 2016 11:42 AM	Horse riding driving trails
30	May 24, 2016 6:04 AM	I would for a place like the Kelly Recreation facility in Lakeland to be in Marion county.
31	May 24, 2016 3:28 AM	Archery and gun range
32	May 23, 2016 8:48 PM	Adult and youth aquatic and wilderness use and safety programs
33	May 23, 2016 6:57 PM	i would enjoy a self defense class, especially geared toward women
34	May 23, 2016 12:33 AM	More public tennis facilities
35	May 22, 2016 4:01 PM	Skateboarding camps to get children involved with each other.
36	May 21, 2016 12:41 AM	Additional fish camps
37	May 5, 2016 7:29 PM	EQUINE EVENTS
38	Apr 29, 2016 7:47 PM	NA
39	Apr 27, 2016 3:15 PM	Kayaking club
40	Apr 27, 2016 2:20 PM	Anything in the Dunnellon area
41	Apr 27, 2016 2:03 PM	Tennis
42	Apr 26, 2016 1:13 PM	Yoga for seniors
43	Apr 26, 2016 12:19 PM	Facilities for these programs only.
44	Apr 26, 2016 11:35 AM	all
45	Apr 26, 2016 3:23 AM	family friendly bike trails - off the roads
46	Apr 25, 2016 7:11 PM	Swim programs ie a county swim team
47	Apr 25, 2016 6:25 PM	Gun Safety
48	Apr 25, 2016 4:40 PM	Adult events outside "normal business hours" - M-F 8-5 I'm working - only retirees are "free" then.
49	Apr 25, 2016 4:39 PM	I have limited mobility, so small walks, etc. would be beneficial or maybe large walks with smaller cut-offs where you don't have to go the entire way. My grandchildren enjoy events also.
50	Apr 25, 2016 3:48 PM	Shooting range with weapons training
51	Apr 25, 2016 1:27 PM	Swimming Lessons
52	Apr 25, 2016 1:12 PM	activites for children under 5 years old
53	Apr 25, 2016 1:10 PM	affordable
54	Apr 25, 2016 1:08 PM	Eco camps for youth, ie. Camp Treemont, TN

Number	Response Date	Other (please specify)
55	Apr 25, 2016 1:08 PM	I would like to see you offer more for children with disabilities like soccer, baseball, football...It does not seem to be something that is paid attention to. I have a son with Muscular Dystrophy and he is not afforded the chance to PLAY like other kids.
56	Apr 25, 2016 1:06 PM	i feel any additional activities provided to the citizens would be awesome. i work a shift that requires mandatory rotation so flexible hours for for that work days would be awesome and also accomodate the community that works nightshift. thank you
57	Apr 13, 2016 3:22 AM	horticulture/botany
58	Apr 13, 2016 3:00 AM	Paved walking and paved biking
59	Apr 11, 2016 9:56 PM	Guided walks in nature.
60	Apr 11, 2016 1:57 PM	Specifically trail riding for biking, please!
61	Apr 8, 2016 6:09 PM	just supply the rec facility there are leagues already here in place.
62	Apr 7, 2016 4:59 PM	yoga, stretching, silver sneakers
63	Apr 7, 2016 2:39 PM	overnight camp opportunities for disabled youth
64	Apr 6, 2016 8:33 PM	it would be nice if I could bring my well-behaved dog
65	Apr 6, 2016 8:07 PM	dog friendly walking
66	Apr 6, 2016 2:40 PM	Indoor or covered ping-pong tables
67	Apr 6, 2016 12:33 AM	pet friendly
68	Apr 5, 2016 7:32 PM	History, science, & environmental programs
69	Apr 4, 2016 1:19 AM	Dont care
70	Apr 3, 2016 2:43 PM	permanent orienteering course
71	Apr 2, 2016 4:22 PM	Environmental awareness for everyone and more recycling facilities in parks, also natural playgrounds for kids
72	Apr 1, 2016 7:21 PM	Homeschool options for young children
73	Apr 1, 2016 6:29 PM	natural history
74	Apr 1, 2016 5:03 PM	More Adult classes like advanced archery, or tennis, or things like that with hours that fit around work schedules
75	Apr 1, 2016 4:33 PM	county swim team for younger ages

Number	Response Date	Other (please specify)
76	Apr 1, 2016 3:43 PM	weekends or after 5:30pm during workdays
77	Apr 1, 2016 2:59 PM	Forest needs walking and biking options with mileage signage
78	Apr 1, 2016 2:50 PM	Teenager appropriate programs in smaller areas of MC
79	Apr 1, 2016 2:06 PM	Cultural events that include Fridays for those of us who work weekends
80	Apr 1, 2016 1:57 PM	Boy and Girl Scouts
81	Apr 1, 2016 1:22 PM	more or different summer camp options for kids
82	Apr 1, 2016 1:18 PM	Increase access to other public lands through partnerships with Greenways or Water Management Districts.
83	Apr 1, 2016 1:09 PM	frisbee golf
84	Apr 1, 2016 1:07 PM	Dog centered activities such as a group walk for dog owners
85	Apr 1, 2016 12:43 PM	western part of co.
86	Apr 1, 2016 5:22 AM	Don't know
87	Apr 1, 2016 1:33 AM	Equestrian
88	Mar 31, 2016 1:11 PM	a way to get the message out that these even exist
89	Mar 30, 2016 11:33 AM	Disc Golf
90	Mar 29, 2016 4:28 PM	Disc golf courses
91	Mar 28, 2016 10:22 PM	More promotions to enhance the 29% population of seniors to enjoy
92	Mar 28, 2016 3:53 PM	discgolf course
93	Mar 28, 2016 1:34 AM	Disc golf
94	Mar 28, 2016 1:33 AM	add more disc golf course
95	Mar 28, 2016 1:11 AM	More disc golf
96	Mar 24, 2016 6:07 PM	I'd love for you to offer yoga in the park but parks that are close to the North side of Ocala.....like Cohedjo Park and make sure all residences know about the program
97	Mar 22, 2016 8:22 PM	Having our young adults work as counslers at area parks for the younger generation.
98	Mar 22, 2016 7:48 PM	pickleball
99	Mar 19, 2016 6:37 PM	I am neutral re this.
100	Mar 18, 2016 8:06 PM	Nature study
101	Mar 18, 2016 7:16 PM	anything that gets people outdoors and moving!
102	Mar 18, 2016 6:52 PM	N/A
103	Mar 18, 2016 6:50 PM	Camps and programs geared for differing capabilities; ESE children and adults.
104	Mar 18, 2016 2:02 PM	Music Appreciation/Lessons

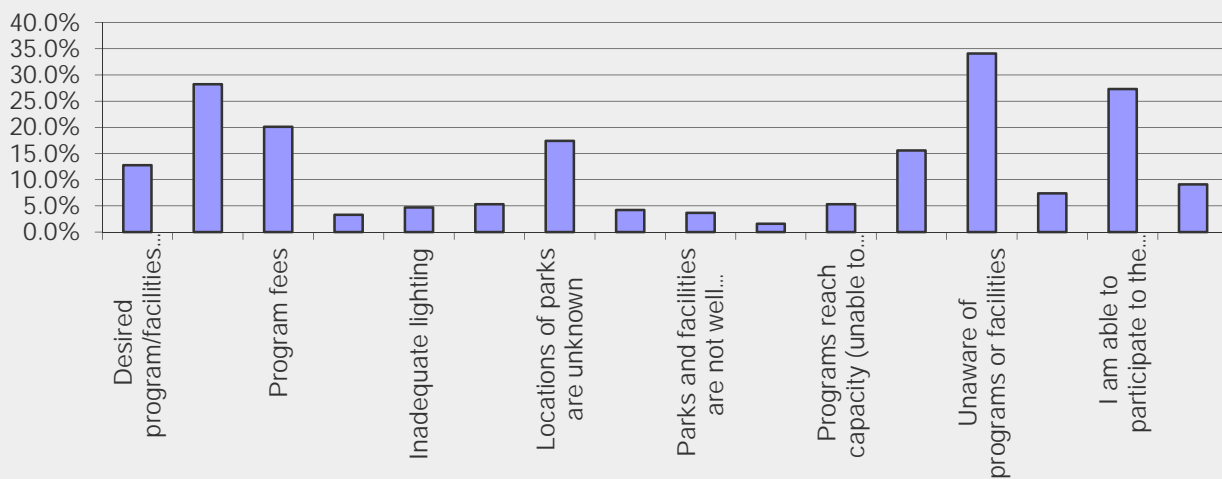
Number	Response Date	Other (please specify)
105	Mar 17, 2016 10:05 PM	dog park
106	Mar 16, 2016 10:27 PM	Pool
107	Mar 16, 2016 9:44 PM	do not use them
108	Mar 16, 2016 5:32 PM	You spend enough money each year!
109	Mar 16, 2016 2:51 PM	better facility at Silver Springs Shores, Ralph Russell Memorial Park
110	Mar 16, 2016 12:57 AM	More professional bowling with the pro bowlers events
111	Mar 16, 2016 12:38 AM	Dance
112	Mar 15, 2016 5:32 PM	playgrounds nw side of marion county
113	Mar 15, 2016 2:01 PM	Marion County police and firefighters need updated equipment and raised more then the county spending money on unnecessary things. If someone whats to go to a park therebis plenty of them around town its not like there's not around
114	Mar 15, 2016 1:53 PM	Playground in OPE
115	Mar 15, 2016 12:27 PM	Nature/Wildlife programs

2016 Marion County Parks and Recreation Master Plan Survey

Please identify the most common reasons that prevent you or other members of your household from using Marion County Parks and Recreation facilities or participating in recreation and athletic programs (check all that apply)

Answer Options	Response Percent	Response Count
Desired program/facilities are not offered	12.8%	155
Distance from residence	28.2%	343
Program fees	20.1%	244
Inadequate greenspace/natural areas	3.3%	40
Inadequate lighting	4.7%	57
Inadequate parking	5.3%	64
Locations of parks are unknown	17.4%	212
Not accessible to individuals with disabilities	4.2%	51
Parks and facilities are not well maintained	3.7%	45
Poor customer service from Marion County Parks and Recreation	1.6%	19
Programs reach capacity (unable to participate)	5.3%	64
Program times are not convenient	15.6%	189
Unaware of programs or facilities	34.1%	414
Security/safety concerns	7.4%	90
I am able to participate to the extent I desire	27.3%	332
Other (please specify)	9.1%	110
	<i>answered question</i>	1215
	<i>skipped question</i>	305

Please identify the most common reasons that prevent you or other members of your household from using Marion County Parks and Recreation facilities or participating in recreation and athletic programs (check all that apply)



Number	Response Date	Other (please specify)
1	Jun 9, 2016 5:38 PM	n/a
2	Jun 9, 2016 5:34 PM	n/a
3	Jun 9, 2016 5:20 PM	More Handicap Parking
4	May 31, 2016 3:12 PM	no reason
5	May 31, 2016 2:42 PM	The past few times I went kayaking the overall cost wasn't expensive, but the cash needed up front for a deposit was annoying. I wish you could leave the deposit on a credit card. Nobody carries cash anymore.
6	May 31, 2016 12:27 PM	Need more shade for summer activities
7	May 30, 2016 7:58 PM	Shocker Park has six fields. They with the assistance of the county continue to say that their schedule is always booked up when there is no one ever on the fields besides league nights which has been Tuesday's and Thursday's for years. There are many other girls in Marion County that would love to utilize the park and its facilities but Connie Fernandez continues to run the park like its hers.
8	May 30, 2016 7:53 PM	A need electrical outlet
9	May 30, 2016 11:15 AM	Have to exclude dogs
10	May 30, 2016 12:02 AM	Marketing and advertising
11	May 29, 2016 10:57 PM	Small children unable to participate
12	May 29, 2016 3:06 PM	Many I can not bring my dog along
13	May 28, 2016 5:51 PM	Most places do not entertain the family. there is plenty for adults but the children only have a play ground. the adults dont want them on the trails or basketball court or tennis court etc. the children need a park to cater more to them, the adults can drive somewhere but the children have nowhere that has something for all of them. Especially on the east side, not a sports complex a park for children with something to do other than a playground. we have plenty of playgrounds but nothing else.

Number	Response Date	Other (please specify)
14	May 28, 2016 12:27 PM	I see info. advertised however I have not made it a priority to seek programs diligently.
15	May 28, 2016 12:15 PM	Registration online is very difficult
16	May 28, 2016 6:44 AM	Camping parks need pools and more added activites
17	May 27, 2016 11:52 PM	I am out of town often. When I'm here I take advantage of the programs.
18	May 27, 2016 11:00 AM	Florida heat
19	May 27, 2016 10:38 AM	I work too much
20	May 27, 2016 12:52 AM	I work during week
21	May 26, 2016 10:57 PM	need a sports complex in Dunnellon
22	May 26, 2016 11:32 AM	my work and responsibilities to my child.
23	May 26, 2016 11:31 AM	we can take our dogs every where but in our parks
24	May 26, 2016 1:31 AM	Boat Ramps are not Handicap friendly!!!!
25	May 26, 2016 1:21 AM	Advertisement of bike trails would be great for tourism
26	May 25, 2016 11:58 PM	Lack of shade at some playgrounds
27	May 25, 2016 8:22 PM	People use the park without park passes. Drinking goes on at the park by minors
28	May 25, 2016 4:41 PM	restrooms
29	May 25, 2016 4:41 PM	Mainly finding out about the activities and getting to it
30	May 25, 2016 4:35 PM	Not enough available picnic tables to enjoy a lunch in the park
31	May 25, 2016 3:54 PM	Time
32	May 25, 2016 3:51 PM	need dog friendly
33	May 23, 2016 2:51 AM	Distance to haul kayak from truck to water
34	May 23, 2016 1:09 AM	Work
35	May 21, 2016 7:19 PM	Na
36	May 20, 2016 6:01 PM	I wish my dog could go to carney island on hikes with my family
37	May 18, 2016 8:22 PM	Not necessarily security or safety concerns but the crowds are many times not appropriate to expose my children to.
38	May 3, 2016 2:57 PM	I am a cyclist (road and trail) and avid hiker
39	Apr 29, 2016 7:47 PM	NA
40	Apr 28, 2016 7:34 PM	no reasons prevent me
41	Apr 27, 2016 12:52 PM	NOTHING WITH THE PARKS; WE ARE SIMPLY BUSY AT TIMES
42	Apr 26, 2016 12:48 PM	always working
43	Apr 26, 2016 12:19 PM	Haven't taken the time to look into them. Unaware of programs and have not visited parks.

Number	Response Date	Other (please specify)
44	Apr 25, 2016 8:35 PM	HOURS
45	Apr 25, 2016 8:26 PM	I do not live in Marion County
46	Apr 25, 2016 7:51 PM	again my kids are too young at this time.
47	Apr 25, 2016 6:21 PM	Dirty bathrooms
48	Apr 25, 2016 5:50 PM	R
49	Apr 25, 2016 4:40 PM	No or not enough: restrooms, shade, or places to sit when needed.
50	Apr 25, 2016 4:39 PM	Some smaller walks, etc would be nice. Enjoy the children/teenager programs.
51	Apr 25, 2016 3:40 PM	I am working when they are offered, I would like the canoeing at the KP Hole to be offered when I am not working.
52	Apr 25, 2016 2:46 PM	Not dog friendly. We used to frequent Carney Island trails but stopped due "squatters in the woods". We had seen people playing on the beach with their labs and decided nexttrip we would bring our dogs. We were chased out and followed to our vehicle by a parks staff member who was very rude. After pointing out other people with loose dogs on beach, I was told he was only concereded with us, not them. As a female with two, at the time smaller children we did not return. Having a dog, on leash that we pick up after, made us feel safer and less likely for a person to approach us in an ill manor.
53	Apr 25, 2016 1:12 PM	activites for children under 5 years old
54	Apr 25, 2016 1:06 PM	work schedule most importantly. flexible hours and events that accomodate people that work beyond 500n pm and prior to 0800. also people that work shift work.
55	Apr 17, 2016 2:59 PM	Online perk info often inaccurate, unreliable
56	Apr 15, 2016 8:27 PM	The flooded conditions on the Ocklawaha keep me from enjoying springs, wildlife viewing, photography, swimming.
57	Apr 13, 2016 4:19 PM	Older Boat ramps don't work anymore.

Number	Response Date	Other (please specify)
58	Apr 13, 2016 3:22 AM	two babies
59	Apr 13, 2016 3:00 AM	Need self help wellness facilities
60	Apr 11, 2016 9:56 PM	Some parks are highly maintained while others are almost abandoned.
61	Apr 11, 2016 1:57 PM	Also, I have few friends who like to venture out of their norm. It can be intimidating to sign up for an outing when you won't know anyone.
62	Apr 8, 2016 6:30 PM	No pool in area
63	Apr 8, 2016 6:09 PM	no rec facility in sw marion county we can use the Dunnellon airport property for a huge rec field location
64	Apr 7, 2016 4:59 PM	laziness :-)
65	Apr 6, 2016 8:33 PM	most prominent is simply I'm not aware of any
66	Apr 6, 2016 8:07 PM	can't bring dogs
67	Apr 6, 2016 2:40 PM	Parking lot security from break-ins of cars-maybe use cameras?
68	Apr 6, 2016 10:54 AM	Not knowing the activity is going on
69	Apr 6, 2016 12:33 AM	pet friendly
70	Apr 5, 2016 10:51 PM	crowds at certain times of the year
71	Apr 5, 2016 7:32 PM	Not enough personal or family time
72	Apr 5, 2016 5:30 AM	The quarry at Brick City Adventure Park is closed to public use
73	Apr 5, 2016 2:15 AM	Fisher Park needs covering for playground so equipment is not too hot for children to use, more children's swings
74	Apr 3, 2016 10:55 PM	Limited time
75	Apr 3, 2016 1:41 PM	The price just to park a car with NO boat at Carney is ridiculous
76	Apr 3, 2016 11:30 AM	Most parks are free, wich subsequently yet periodically attracts a negative crowd or rude people.
77	Apr 2, 2016 7:29 PM	Not enough time while working, etc...to be able to participate very much.
78	Apr 2, 2016 5:20 PM	Boat ramp at Carney Island need improving
79	Apr 2, 2016 4:43 PM	Low Lake Level
80	Apr 2, 2016 4:40 AM	Carney Island staff
81	Apr 2, 2016 1:14 AM	Parking at kp hole and no paved bike trail at santos
82	Apr 1, 2016 8:24 PM	not safe to bike with family
83	Apr 1, 2016 7:21 PM	My children are too young (preschool)
84	Apr 1, 2016 7:02 PM	Being Lazy

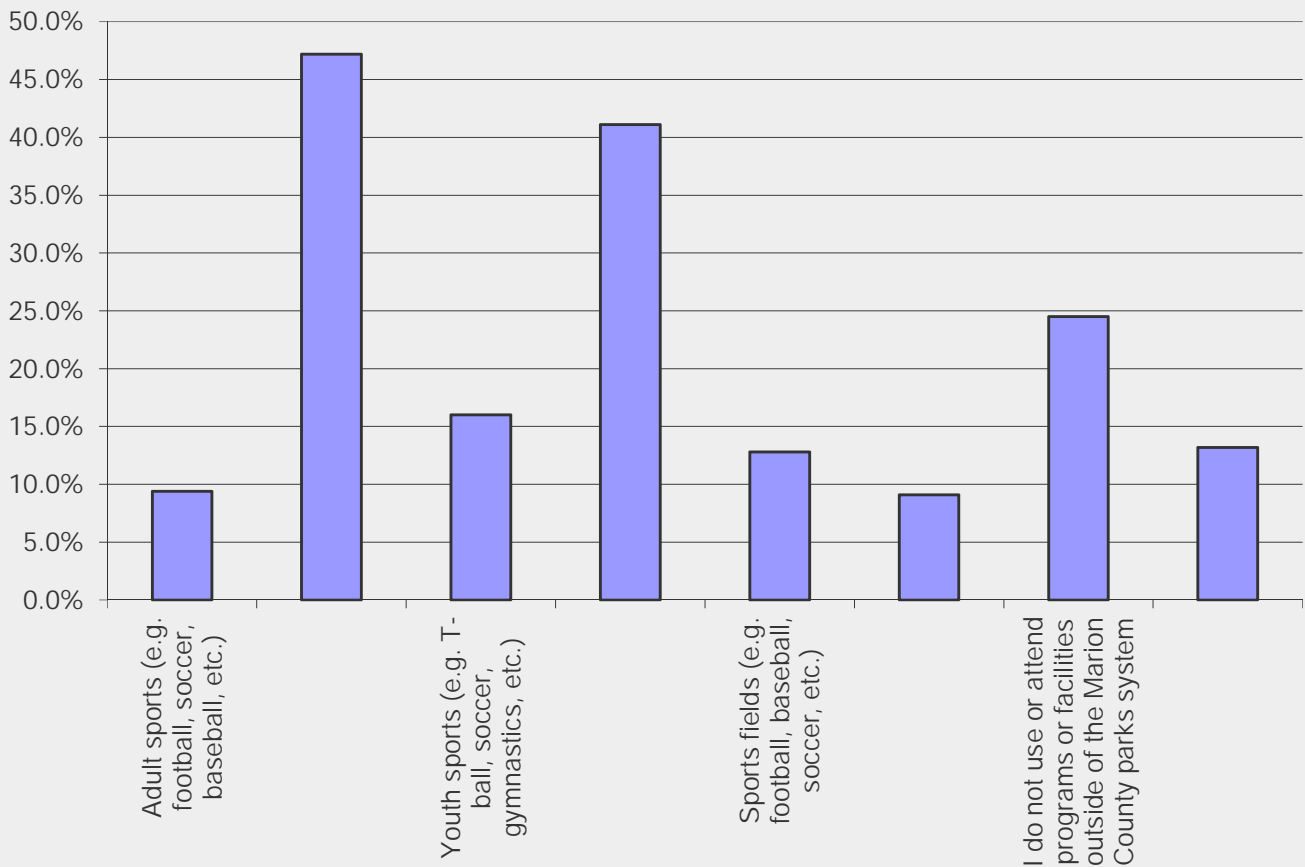
Number	Response Date	Other (please specify)
85	Apr 1, 2016 6:17 PM	Loud Boomboxes/music
86	Apr 1, 2016 4:54 PM	Unable to fit into my work schedule
87	Apr 1, 2016 2:52 PM	I can't bring my four and one half pound Chihuahua
88	Apr 1, 2016 2:44 PM	none
89	Apr 1, 2016 1:19 PM	Keeping my farm mowed down
90	Apr 1, 2016 1:18 PM	weather
91	Apr 1, 2016 1:17 PM	only some have parking issues, Rainbow River boat dock is one
92	Mar 30, 2016 11:33 AM	Security. Vehicle was broken into at park
93	Mar 29, 2016 4:28 PM	Night cameras for parking at night when using parks
94	Mar 28, 2016 7:15 PM	Sunburned kids at the playground.
95	Mar 28, 2016 1:11 AM	Would love to see lighted field for throwing disc golf
96	Mar 26, 2016 6:10 AM	Costly to parents we are on budgets and can't afford to go
97	Mar 22, 2016 5:05 PM	My needs do not align with parks
98	Mar 22, 2016 12:49 AM	children are still very young (<3 years old)
99	Mar 19, 2016 8:43 PM	Just recently found out about most of your services. My wife and I attended a program at Prestige 55 and a lady from the city, Ocala. Discussed programs and also had some of your info. We expect to be doing MUCH more in the future.
100	Mar 18, 2016 7:28 PM	Need a skateboard park
101	Mar 18, 2016 7:16 PM	work schedule can interfere with cool events taking place on weekdays
102	Mar 18, 2016 6:52 PM	N/A
103	Mar 18, 2016 2:04 PM	Lack of bathrooms and/or areas to clean up.
104	Mar 16, 2016 12:38 AM	Playground not appropriate or sufficient for my children
105	Mar 15, 2016 8:08 PM	NOT ENOUGH FREE TIME
106	Mar 15, 2016 6:07 PM	Justs competes with lots of other activities
107	Mar 15, 2016 3:21 PM	Personal time constraints
108	Mar 15, 2016 2:54 PM	limited indoor facilities equipment
109	Mar 15, 2016 2:01 PM	Other things to do
110	Mar 15, 2016 12:53 PM	My failure to MAKE time to make it a priority for me.

2016 Marion County Parks and Recreation Master Plan Survey

What types of programs or facilities do you use or attend outside of the Marion County parks system? (check all that apply)

Answer Options	Response Percent	Response Count
Adult sports (e.g. football, soccer, baseball, etc.)	9.4%	114
Cultural events (e.g. festivals, concerts, etc.)	47.2%	574
Youth sports (e.g. T-ball, soccer, gymnastics, etc.)	16.0%	195
Aquatics (e.g. pools, water parks, rivers, etc.)	41.1%	499
Sports fields (e.g. football, baseball, soccer, etc.)	12.8%	156
Sports courts (e.g. tennis, racquetball, basketball, etc.)	9.1%	111
I do not use or attend programs or facilities outside of the Marion County parks system	24.5%	298
Other (please specify)	13.2%	160
answered question		1215
skipped question		305

What types of programs or facilities do you use or attend outside of the Marion County parks system? (check all that apply)



Number	Response Date	Other (please specify)
1	Jun 9, 2016 5:34 PM	n/a
2	Jun 9, 2016 5:20 PM	n/a
3	Jun 9, 2016 4:59 PM	Other than Ocala City Programs
4	May 31, 2016 3:12 PM	hiking and birding and bicycling
5	May 31, 2016 2:20 PM	alexander springs
6	May 30, 2016 10:36 PM	camping
7	May 30, 2016 7:58 PM	Travel Fastpitch softball
8	May 30, 2016 6:17 PM	Cycling events
9	May 30, 2016 12:02 AM	Concerts and Plays
10	May 29, 2016 11:52 PM	Water parks
11	May 29, 2016 8:21 PM	Pet frendly
12	May 29, 2016 3:06 PM	Hiking at Paynes Prairie
13	May 29, 2016 2:38 AM	Unpaved trails
14	May 28, 2016 6:14 PM	Shiws and festivals
15	May 28, 2016 5:51 PM	we have enough sports complexes. We need more play activities for the children basketball boxball pingpong tetherball for children not adults. bike park, skate park, auditorium with blocks and games and basket ball foozeball jump rope excersise equipment all for children
16	May 28, 2016 1:25 AM	Horseback (trail riding)
17	May 27, 2016 11:52 PM	Hiking trails and paved biking trails
18	May 27, 2016 6:24 PM	go for long walks in city limits of ocala because of sidewalks and safer walking conditions
19	May 27, 2016 2:27 AM	golf
20	May 27, 2016 12:52 AM	Unpaved and paves bike trails
21	May 27, 2016 12:28 AM	golf
22	May 26, 2016 10:01 PM	Paved bicycle trails
23	May 26, 2016 7:20 PM	Hiking@paynes prairie
24	May 26, 2016 5:49 PM	hiking trails
25	May 26, 2016 10:53 AM	hiking trails and natural spaces
26	May 26, 2016 3:19 AM	playgrounds
27	May 26, 2016 1:54 AM	Fishing and boating
28	May 25, 2016 11:27 PM	Hiking and biking
29	May 25, 2016 11:20 PM	Rails to Trails paths
30	May 25, 2016 8:11 PM	Paid deer hunting weekends for disabled sportsmen.
31	May 25, 2016 5:40 PM	boat ramps
32	May 25, 2016 5:29 PM	Pickleball
33	May 25, 2016 5:20 PM	Powerchair racing, soccer, hockey
34	May 25, 2016 5:02 PM	Table tennis

Number	Response Date	Other (please specify)
35	May 25, 2016 4:41 PM	A lot of Outside the county parks are free to Public
36	May 25, 2016 4:26 PM	Boat ramps
37	May 25, 2016 4:12 PM	Equestrian trails at FHP
38	May 25, 2016 3:14 AM	Horse parks
39	May 24, 2016 10:36 PM	Trails
40	May 24, 2016 12:04 PM	Exercise programs
41	May 24, 2016 11:42 AM	Trail riding
42	May 24, 2016 3:28 AM	Gun range
43	May 24, 2016 1:26 AM	Camping
44	May 23, 2016 10:45 PM	Running track
45	May 23, 2016 8:48 PM	Hiking, cycling _paved and mountain, kayak and powerboating
46	May 23, 2016 7:32 PM	ymca
47	May 22, 2016 11:02 PM	Racecar tracks
48	May 22, 2016 4:01 PM	Skateparks every other day. The closest facility is in Lake Panasoffkee.
49	May 22, 2016 1:36 PM	Camping hiking swimming
50	May 22, 2016 5:17 AM	Mountain biking, silver springs park and tubing
51	May 22, 2016 1:36 AM	Unaware of what's available
52	May 21, 2016 12:41 AM	Lacrosse
53	May 20, 2016 10:09 PM	Anywhere nice where I can walk
54	May 20, 2016 3:39 PM	Hiking
55	May 20, 2016 2:19 AM	No need
56	May 18, 2016 8:22 PM	Playgrounds
57	May 11, 2016 3:44 PM	State Parks and Forest recreational areas
58	May 5, 2016 7:29 PM	HORSE SHOWS
59	May 3, 2016 2:57 PM	i hike a lot of trails outside Marion co
60	Apr 28, 2016 6:30 PM	YMCA
61	Apr 27, 2016 12:52 PM	PAVED AND UNPAVED BIKING TRAILS
62	Apr 26, 2016 3:15 PM	Local petting zoo's and animal farms
63	Apr 26, 2016 12:31 PM	Florida Keys
64	Apr 25, 2016 7:51 PM	YMCA
65	Apr 25, 2016 4:40 PM	disc golf
66	Apr 25, 2016 3:48 PM	shooting range
67	Apr 25, 2016 1:44 PM	zumba
68	Apr 25, 2016 1:12 PM	YMCA
69	Apr 25, 2016 1:10 PM	city playgrounds
70	Apr 25, 2016 1:06 PM	splash pads at some of the parks would be awesome. the park in rainbow lakes estates
71	Apr 17, 2016 2:59 PM	Hiking, walking trails
72	Apr 16, 2016 11:11 AM	Cross Fl. Greenways and Trails Horseback riding
73	Apr 14, 2016 11:45 PM	trail hikes

Number	Response Date	Other (please specify)
74	Apr 13, 2016 4:19 PM	I LOVE our state parks. Use them for example, though their funding has been squashed the last 10 years.
75	Apr 11, 2016 9:56 PM	Fishing photography birding nature
76	Apr 11, 2016 1:57 PM	City parks
77	Apr 8, 2016 6:30 PM	Swimming
78	Apr 7, 2016 7:18 PM	Cycling
79	Apr 7, 2016 4:59 PM	YMCA (membership included in my health insurance) for exercise machines; unfortunately their silver sneakers programs are not at convenient times
80	Apr 7, 2016 9:40 AM	unpaved & paved trails
81	Apr 6, 2016 9:16 PM	Kayaking all Rivers and the Gulf within 3 hours of Dunnellon
82	Apr 6, 2016 8:42 PM	state parks for walking and picnics - Rainbow Springs
83	Apr 6, 2016 8:33 PM	I'm all over the place looking for paved bicycle paths!
84	Apr 6, 2016 11:57 AM	road races
85	Apr 6, 2016 10:54 AM	Camping
86	Apr 6, 2016 2:05 AM	Santos MTB trails
87	Apr 6, 2016 12:33 AM	I use the Florida green ways most often because I can take my dog with me for a hike. Wish there were more open areas to throw a frisbee or ball.
88	Apr 5, 2016 10:54 PM	Mainly concerts at my church
89	Apr 5, 2016 7:32 PM	History, nature, & science programs
90	Apr 5, 2016 5:30 AM	Skating & paintball & Art walk
91	Apr 3, 2016 7:29 PM	live in gated community that provides pools, tennis, golf, etc.
92	Apr 3, 2016 4:50 PM	boating
93	Apr 3, 2016 2:43 PM	martial arts classes
94	Apr 3, 2016 1:09 AM	Mountain bike trails; hiking trails.
95	Apr 2, 2016 7:29 PM	Rarely visit other federal, state or local places, parks and facilities.
96	Apr 2, 2016 7:00 PM	Kayaking, horseback riding
97	Apr 2, 2016 3:33 PM	Boating, boat ramp access
98	Apr 2, 2016 2:07 PM	Jervey Gant trails
99	Apr 2, 2016 12:08 AM	Santos trails
100	Apr 1, 2016 11:09 PM	Rainbow River & hiking trails
101	Apr 1, 2016 8:24 PM	We ride Santos

Number	Response Date	Other (please specify)
102	Apr 1, 2016 5:40 PM	Cultural events, Art walks, Food trucks, Greek festivals and other nationality festivals
103	Apr 1, 2016 4:54 PM	parks and walking trails
104	Apr 1, 2016 2:53 PM	paved bike trails
105	Apr 1, 2016 2:52 PM	Camping
106	Apr 1, 2016 2:28 PM	Hiking, fishing
107	Apr 1, 2016 1:50 PM	Bank or Pier Fishing
108	Apr 1, 2016 1:48 PM	Adult learning eg TOW
109	Apr 1, 2016 1:42 PM	I ride at the Florida Horse Park
110	Apr 1, 2016 1:38 PM	Jervey Gantt - multi-use, centrally located park
111	Apr 1, 2016 1:33 PM	bicycling on paved trails
112	Apr 1, 2016 1:26 PM	personal
113	Apr 1, 2016 1:18 PM	campgrounds
114	Apr 1, 2016 1:17 PM	golf
115	Apr 1, 2016 1:09 PM	Jervey Gantt Park for volleyball and waking
116	Apr 1, 2016 1:07 PM	Dog centered activities, fishing and boating facilities, tubing facilities
117	Apr 1, 2016 1:02 PM	Jervey Gantt walking trail
118	Apr 1, 2016 1:01 PM	Hiking the Florida Trail, City Rec & Parks events
119	Apr 1, 2016 12:36 PM	Ocala National Forest firearms range
120	Apr 1, 2016 12:28 PM	Running Track at Brick City
121	Apr 1, 2016 10:25 AM	riding trails
122	Apr 1, 2016 1:33 AM	Horseback riding trails
123	Mar 31, 2016 8:55 PM	Ocala desperately needs water park; drive to Orlando is too far; too expensive.
124	Mar 31, 2016 1:11 PM	listen to music in spanish springs village square
125	Mar 31, 2016 11:14 AM	horse trails
126	Mar 30, 2016 11:33 AM	I travel to play Disc Golf
127	Mar 29, 2016 4:28 PM	Disc golf
128	Mar 29, 2016 4:22 PM	Playgrounds, walking trails
129	Mar 28, 2016 10:22 PM	Origionally some commissioners said seniors have their own in their gated communities, therefore, seniors are underserved.
130	Mar 28, 2016 9:22 PM	Crafts programs & classes
131	Mar 28, 2016 7:15 PM	Disc golf
132	Mar 28, 2016 3:59 PM	Bike trails in other counties
133	Mar 28, 2016 3:53 PM	other discgolf courses
134	Mar 28, 2016 1:34 AM	Spend time in lake county. Better and more disc golf facilities
135	Mar 28, 2016 1:33 AM	going to different disc golf course all surrounding the counties
136	Mar 28, 2016 1:11 AM	Disc golf courses

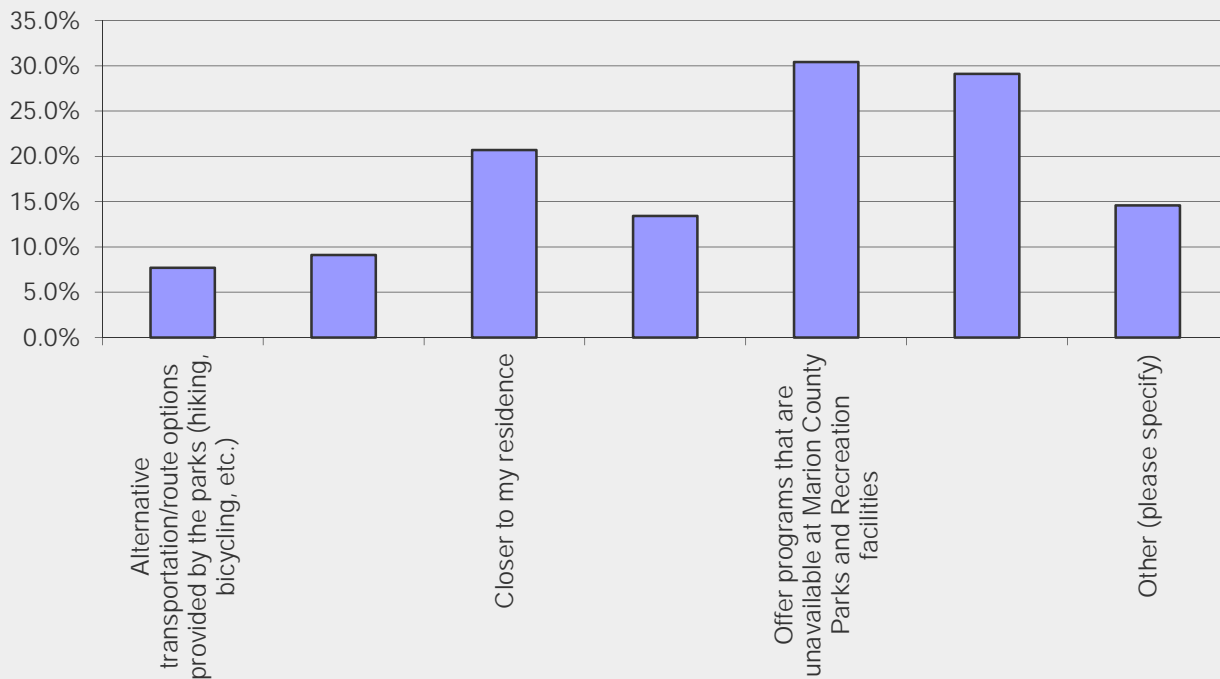
Number	Response Date	Other (please specify)
137	Mar 26, 2016 6:10 AM	Parks in ocala not listed
138	Mar 25, 2016 9:56 PM	Withlacoochee State Trail
139	Mar 24, 2016 2:32 PM	Salt Springs boat ramp/national park
140	Mar 24, 2016 12:45 AM	Kanapaha Gardens in Gainesville and Ravine Gardens in Palatka= beautiful....
141	Mar 22, 2016 7:04 PM	Camping and Hiking at state parks.
142	Mar 22, 2016 5:05 PM	Motorsports, and the Atlantic beach
143	Mar 22, 2016 2:10 PM	Hiking trails and camping
144	Mar 19, 2016 3:08 PM	Golf
145	Mar 19, 2016 11:09 AM	Nature areas for birding
146	Mar 18, 2016 8:06 PM	Music
147	Mar 18, 2016 7:44 PM	yoga in the park
148	Mar 18, 2016 7:20 PM	Florida state parks
149	Mar 18, 2016 6:57 PM	camping
150	Mar 17, 2016 8:09 PM	Boat ramps
151	Mar 16, 2016 1:50 PM	Kayaking
152	Mar 16, 2016 3:09 AM	FWC YOUTH HUNT PROGRAM
153	Mar 15, 2016 8:45 PM	Professional Sports Events
154	Mar 15, 2016 6:07 PM	paved trails and other hiking trails
155	Mar 15, 2016 5:47 PM	Hiking trails
156	Mar 15, 2016 5:32 PM	fishing
157	Mar 15, 2016 2:01 PM	Religious
158	Mar 15, 2016 1:52 PM	RV camping
159	Mar 15, 2016 1:45 PM	Travel weekly to newberry to use archery facility at easton newberry sports complex
160	Mar 15, 2016 1:21 PM	Camping

2016 Marion County Parks and Recreation Master Plan Survey

Please identify the most common reasons you visit parks or attend programs outside of the Marion County parks system. (check all that apply)

Answer Options	Response Percent	Response Count
Alternative transportation/route options provided by the	7.7%	93
Better maintained facilities	9.1%	110
Closer to my residence	20.7%	252
More open/natural space at the parks	13.4%	163
Offer programs that are unavailable at Marion County	30.4%	369
I do not use or attend programs or facilities outside of the	29.1%	353
Other (please specify)	14.6%	177
<i>answered question</i>		1215
<i>skipped question</i>		305

Please identify the most common reasons you visit parks or attend programs outside of the Marion County parks system. (check all that apply)



Number	Response Date	Other (please specify)
1	Jun 9, 2016 5:34 PM	n/a
2	Jun 9, 2016 5:27 PM	Included at T.O.W.
3	Jun 9, 2016 5:20 PM	n/a
4	Jun 9, 2016 4:59 PM	Other than Ocala City Programs
5	May 31, 2016 9:17 PM	Like Kayaking out in the Gulf
6	May 31, 2016 3:12 PM	kayaking and hiking options
7	May 31, 2016 1:51 AM	Explore
8	May 30, 2016 7:58 PM	Travel Fastpitch softball
9	May 30, 2016 6:17 PM	Paved cycling trail

Number	Response Date	Other (please specify)
10	May 30, 2016 6:05 PM	To see new areas
11	May 30, 2016 12:27 PM	It's convenient because I work in Sunter county and my kids attend school at the Villages.
12	May 30, 2016 12:07 PM	new places to visit
13	May 30, 2016 5:42 AM	Funner rides
14	May 30, 2016 1:36 AM	Meeting with others who choose location
15	May 30, 2016 12:02 AM	Not sure what is available in Marion County
16	May 29, 2016 11:52 PM	Pools
17	May 29, 2016 11:21 PM	More events offered elsewhere
18	May 29, 2016 3:06 PM	Dog friendly
19	May 29, 2016 2:38 AM	Visit other places
20	May 28, 2016 5:51 PM	Gainesville has way more stuff for children than ocala, we have to go there sometimes to do things with the kids because ocala lacks things to do for school age children 17 to toddlers
21	May 28, 2016 3:22 PM	I like Cedar Key Festivals
22	May 28, 2016 3:07 PM	go with friends who live near other programs
23	May 28, 2016 2:08 PM	Manatees
24	May 27, 2016 7:38 PM	Hear about them from someone else or social media
25	May 27, 2016 7:18 PM	Alternate entertainment
26	May 27, 2016 12:44 PM	training opportunities
27	May 27, 2016 10:19 AM	Known places to canoe and paddle board
28	May 26, 2016 10:01 PM	Paved bicycle trails
29	May 26, 2016 7:42 PM	Gardens/landscaping
30	May 26, 2016 5:49 PM	dog friendly and/or access to fresh water springs, etc.
31	May 26, 2016 4:18 PM	Enjoy different areas as well as here.
32	May 26, 2016 3:50 PM	Visiting
33	May 26, 2016 1:25 PM	Advertised better
34	May 26, 2016 12:45 PM	High school sports
35	May 26, 2016 11:32 AM	varied intetest. christian concerts.
36	May 26, 2016 11:31 AM	my dogs are allowed everywhere but here where I have to pay to use boat ramp all others are free
37	May 26, 2016 11:15 AM	South Florida offers hundreds of events and camps for 2-5 year olds and Ocala does not.
38	May 26, 2016 3:46 AM	Exploring
39	May 26, 2016 1:54 AM	Something different, better fishing
40	May 26, 2016 1:31 AM	Better boat ramps and are handicap friendly
41	May 26, 2016 1:21 AM	Crystal River / salt water
42	May 26, 2016 12:40 AM	Variety
43	May 25, 2016 11:56 PM	?

Number	Response Date	Other (please specify)
44	May 25, 2016 11:27 PM	Variety of experiences
45	May 25, 2016 8:26 PM	Baseball travel teams tournaments
46	May 25, 2016 8:11 PM	Sometimes it's just a matter of timing
47	May 25, 2016 7:14 PM	An invite from family
48	May 25, 2016 6:49 PM	Geographic/ historic reasons
49	May 25, 2016 5:40 PM	boat ramps
50	May 25, 2016 4:41 PM	Fishing locations are closer out side in SW areas
51	May 25, 2016 4:35 PM	Change of scenery
52	May 25, 2016 4:26 PM	variety
53	May 25, 2016 3:39 PM	Clay tennis courts
54	May 25, 2016 3:17 PM	i enjoy traveling the entire state
55	May 25, 2016 3:16 PM	Spend more time outside of Marion County and know programs that are offered.
56	May 25, 2016 2:45 AM	Places to swim in rivers etc.
57	May 24, 2016 10:36 PM	Variety
58	May 24, 2016 10:05 PM	Boating different areas
59	May 24, 2016 11:48 AM	Just for something different to do
60	May 24, 2016 1:26 AM	Something different
61	May 23, 2016 11:20 PM	Usually there is no cost in other counties that we pay for here.
62	May 23, 2016 9:25 PM	Because they are well advertised
63	May 23, 2016 7:51 PM	family members participation
64	May 23, 2016 11:54 AM	I was in the area
65	May 23, 2016 11:22 AM	sports held at our church
66	May 23, 2016 2:51 AM	Ability to get kayak into water
67	May 22, 2016 11:02 PM	Visit national parks.
68	May 22, 2016 7:57 PM	Visit with friends or family
69	May 21, 2016 3:36 PM	More cost friendly
70	May 21, 2016 1:08 PM	traveling
71	May 20, 2016 4:06 PM	Camping
72	May 20, 2016 9:55 AM	Better public pools
73	May 20, 2016 12:39 AM	Traveling
74	May 18, 2016 8:22 PM	More kid friendly and appropriate crowds for children
75	May 18, 2016 8:15 PM	away games
76	May 16, 2016 6:38 PM	Handicap accessibility- not wheelchair needs but children with special needs and anaphylactic allergies to insects and foods
77	Apr 28, 2016 9:28 PM	DEPENDS ON WHERE I AM
78	Apr 28, 2016 2:13 PM	I go and watch where my small cousins play sports
79	Apr 28, 2016 12:08 AM	festivals outside of county
80	Apr 27, 2016 6:01 PM	I like to explore new parks
81	Apr 27, 2016 4:51 PM	closer to children's residence

Number	Response Date	Other (please specify)
82	Apr 26, 2016 8:34 PM	TEAM SPORTS WITH OTHER COUNTIES
83	Apr 26, 2016 2:42 PM	VARITY
84	Apr 26, 2016 1:26 PM	Music concerts
85	Apr 26, 2016 12:55 PM	Swimming
86	Apr 26, 2016 12:32 PM	The parks are unique and different
87	Apr 26, 2016 6:50 AM	MORE EVENTS OFFERED
88	Apr 25, 2016 7:51 PM	YMCA has programs for kids under 6
89	Apr 25, 2016 7:23 PM	league play held elsewhere
90	Apr 25, 2016 4:40 PM	Offers the activities I enjoy/can do when on my own
91	Apr 25, 2016 4:39 PM	Just find out about the program availability
92	Apr 25, 2016 2:46 PM	pet friendly
93	Apr 25, 2016 2:26 PM	Paddleboarding waterways
94	Apr 25, 2016 2:18 PM	To have fun.
95	Apr 25, 2016 1:44 PM	more convenient times
96	Apr 25, 2016 1:29 PM	Pools
97	Apr 25, 2016 1:14 PM	Away games for home school programs & different fishing places
98	Apr 25, 2016 1:12 PM	daycare/activites for children while parents excercise
99	Apr 25, 2016 1:10 PM	more affordable
100	Apr 25, 2016 1:06 PM	well lit and can be used later in the evening
101	Apr 25, 2016 1:03 PM	Better advertising
102	Apr 17, 2016 9:10 PM	salt water
103	Apr 14, 2016 8:40 PM	visiting relatives in other counties
104	Apr 11, 2016 1:57 PM	Closer to my work
105	Apr 10, 2016 12:57 PM	closer to work in Gainesville
106	Apr 8, 2016 6:30 PM	Swimming
107	Apr 7, 2016 2:39 PM	I prefer the trails and exercise stations at Jervey Gantt Park
108	Apr 6, 2016 9:16 PM	Kayaking different places
109	Apr 6, 2016 8:07 PM	dog friendly hiking trails
110	Apr 6, 2016 7:45 PM	Closer to the areas where our kids go to school
111	Apr 6, 2016 5:53 PM	Venues offered at UF's Phillips Center
112	Apr 6, 2016 2:50 PM	sports teams require travel or vacation
113	Apr 6, 2016 2:40 PM	Like to explore new places esp. on vacations
114	Apr 6, 2016 12:17 PM	I know where the state parks are and they advise their events in the paper
115	Apr 6, 2016 10:54 AM	Camping
116	Apr 6, 2016 12:33 AM	allows pets
117	Apr 5, 2016 8:27 PM	just to change things up.
118	Apr 4, 2016 3:57 PM	work
119	Apr 4, 2016 1:04 PM	sporting events
120	Apr 4, 2016 1:19 AM	events or just circumstantial
121	Apr 4, 2016 12:22 AM	Pool facilities, hiking and geocaching

Number	Response Date	Other (please specify)
122	Apr 3, 2016 10:55 PM	Festival not held in Marion County
123	Apr 3, 2016 4:50 PM	location
124	Apr 2, 2016 7:29 PM	I don't use them due to these types of reasons, but more just that we had the time at the moment and wanted to do the visit of whatever nature
125	Apr 2, 2016 3:33 PM	More and better maintained boat ramps
126	Apr 2, 2016 10:37 AM	Better for my schedule
127	Apr 1, 2016 3:49 PM	Wanting to try somewhere different.
128	Apr 1, 2016 3:13 PM	seems that something is always going on in surrounding areas
129	Apr 1, 2016 2:52 PM	I can bring my dog
130	Apr 1, 2016 2:44 PM	traveling
131	Apr 1, 2016 1:50 PM	Bank or Pier Fishing
132	Apr 1, 2016 1:28 PM	Water parks or activities
133	Apr 1, 2016 1:26 PM	personal
134	Apr 1, 2016 1:18 PM	friends invite family to go elsewhere
135	Apr 1, 2016 1:17 PM	for variety !
136	Apr 1, 2016 1:08 PM	Variety
137	Apr 1, 2016 1:07 PM	Dog centered activities
138	Apr 1, 2016 1:02 PM	More Open Participation Spots
139	Apr 1, 2016 10:25 AM	longer paved trails
140	Apr 1, 2016 10:14 AM	Travelball tournaments dictate where I go.
141	Apr 1, 2016 2:40 AM	Family time
142	Apr 1, 2016 1:55 AM	Free boat ramps
143	Apr 1, 2016 1:33 AM	Offer what I want to do -- your parks offer me nothing
144	Mar 31, 2016 8:55 PM	Love swimming so I visit many State Parks/springs; not enough "water" features in or near Ocala
145	Mar 31, 2016 1:11 PM	i know about them
146	Mar 31, 2016 11:14 AM	horse trails
147	Mar 30, 2016 11:33 AM	I travel to play Disc Golf
148	Mar 29, 2016 4:28 PM	Disc golf parks
149	Mar 28, 2016 10:22 PM	Music, Music and plays
150	Mar 28, 2016 9:22 PM	Not as crowded
151	Mar 28, 2016 7:15 PM	Different
152	Mar 28, 2016 1:11 AM	More disc golf
153	Mar 26, 2016 6:10 AM	Free outside of the drive to go to the park
154	Mar 25, 2016 1:20 PM	dates/times more convenient
155	Mar 23, 2016 12:08 PM	Big name venues
156	Mar 22, 2016 7:04 PM	We camp with our RV outside of Marion County
157	Mar 21, 2016 2:59 PM	Relaxation from daily grind
158	Mar 21, 2016 1:56 PM	just to get a different location; do something different
159	Mar 20, 2016 12:40 AM	different locations to fish

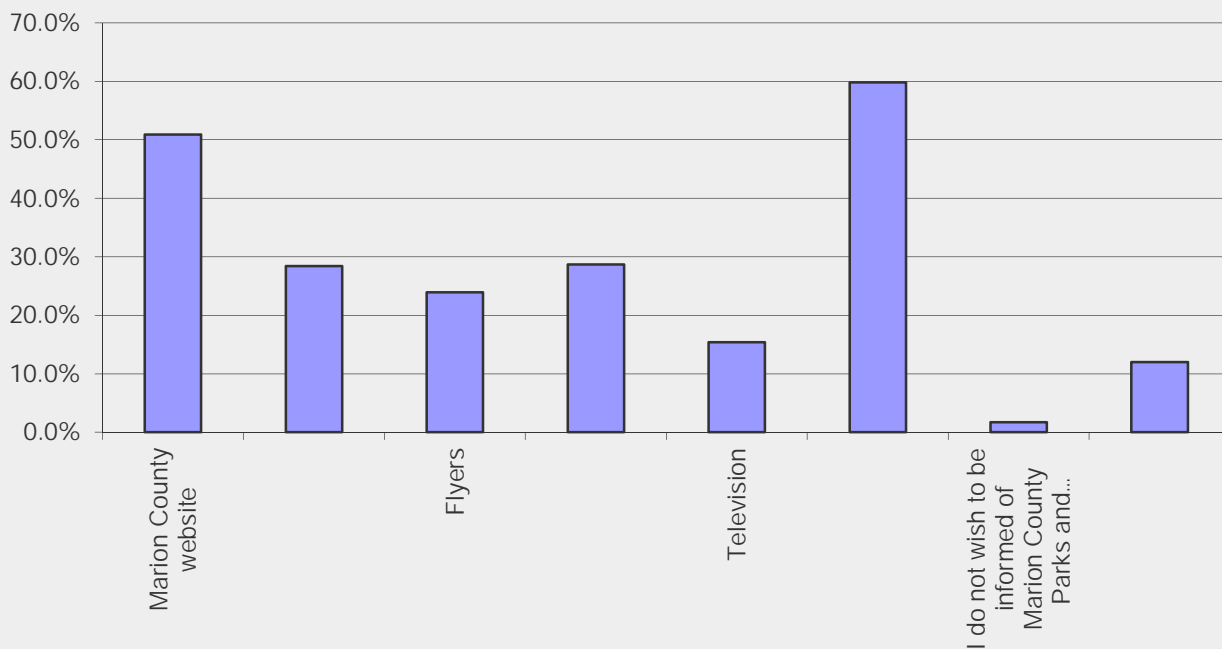
Number	Response Date	Other (please specify)
160	Mar 19, 2016 11:09 AM	different natural areas in Gainesville area
161	Mar 18, 2016 7:08 PM	When Traveling use others
162	Mar 18, 2016 6:52 PM	N/A
163	Mar 18, 2016 2:34 PM	part of membership at YMCA
164	Mar 17, 2016 1:03 AM	I wish they did more adult kayak trips and trips during weekday mornings
165	Mar 16, 2016 11:09 PM	playgrounds
166	Mar 16, 2016 2:05 PM	Promotion/Publicity
167	Mar 16, 2016 1:13 PM	I am unaware of cultural events happening in Marion Co. Parks and Rec until it's too late to attend
168	Mar 16, 2016 12:38 AM	Change in scenery
169	Mar 16, 2016 12:38 AM	Playground
170	Mar 15, 2016 8:05 PM	youth sports leagues
171	Mar 15, 2016 5:47 PM	Only use when out of town
172	Mar 15, 2016 2:55 PM	Travel soccer, kayaking, biking, and hiking
173	Mar 15, 2016 1:55 PM	Change of scenery
174	Mar 15, 2016 1:52 PM	availability of camping
175	Mar 15, 2016 1:21 PM	Camping
176	Mar 15, 2016 1:02 PM	Better sports program
177	Mar 15, 2016 12:27 PM	Just enjoy going to other various parks

2016 Marion County Parks and Recreation Master Plan Survey

Please indicate the way you typically prefer to be informed about Marion County Parks and Recreation events and programs. (check all that apply)

Answer Options	Response Percent	Response Count
Marion County website	50.9%	618
Newspaper	28.4%	345
Flyers	23.9%	290
Outdoor signage - at parks or elsewhere in the county	28.7%	349
Television	15.4%	187
Social media (Facebook, Twitter, etc.)	59.8%	726
I do not wish to be informed of Marion County Parks and	1.7%	21
Other (please specify)	12.0%	146
	answered question	1215
	skipped question	305

Please indicate the way you typically prefer to be informed about Marion County Parks and Recreation events and programs. (check all that apply)



Number	Response Date	Other (please specify)
1	Jun 9, 2016 5:34 PM	n/a
2	May 31, 2016 9:17 PM	emails
3	May 31, 2016 5:41 PM	email
4	May 30, 2016 11:43 AM	Email
5	May 29, 2016 12:22 AM	Through the the schools
6	May 28, 2016 6:14 PM	Social media
7	May 28, 2016 3:07 PM	e-mail to alert me to news on website
8	May 28, 2016 1:25 AM	Mail flyer
9	May 27, 2016 11:52 PM	Email
10	May 27, 2016 6:24 PM	e-mail
11	May 27, 2016 1:46 PM	Email

Number	Response Date	Other (please specify)
12	May 27, 2016 11:19 AM	Home mailings
13	May 26, 2016 5:49 PM	E-Newsletter
14	May 26, 2016 1:35 PM	e-mail
15	May 26, 2016 1:26 PM	e-mail
16	May 26, 2016 1:25 PM	E-newsletters
17	May 26, 2016 11:32 AM	emails. I love updates. I look at the schedule to see if my varied work schedule and needs of my child.
18	May 26, 2016 11:31 AM	I get emails
19	May 26, 2016 3:46 AM	Radio
20	May 26, 2016 3:18 AM	E-Mail
21	May 26, 2016 3:13 AM	Email
22	May 26, 2016 1:31 AM	E-mail
23	May 25, 2016 11:36 PM	Via email
24	May 25, 2016 11:27 PM	Email
25	May 25, 2016 9:28 PM	email
26	May 25, 2016 9:03 PM	via email
27	May 25, 2016 8:11 PM	I like receiving the emails as I find Facebook too time consuming
28	May 25, 2016 7:31 PM	Email
29	May 25, 2016 6:47 PM	email
30	May 25, 2016 6:36 PM	email
31	May 25, 2016 6:03 PM	email or mail
32	May 25, 2016 5:40 PM	email
33	May 25, 2016 5:24 PM	Email
34	May 25, 2016 5:22 PM	email
35	May 25, 2016 3:52 PM	right now, i get emails and LOVE them. would be good to get them more in advance to plan better as i travel frequently.
36	May 25, 2016 3:40 PM	email
37	May 25, 2016 3:39 PM	Email
38	May 25, 2016 3:37 PM	email
39	May 25, 2016 3:33 PM	Email
40	May 25, 2016 3:21 PM	email
41	May 25, 2016 3:17 PM	email
42	May 25, 2016 3:11 PM	Email
43	May 25, 2016 3:14 AM	Instagram
44	May 24, 2016 10:36 PM	Email
45	May 24, 2016 8:18 PM	I get emails too
46	May 24, 2016 3:28 AM	Email
47	May 24, 2016 2:50 AM	Email
48	May 23, 2016 8:48 PM	Email still works best for us. Facebook has become cumbersome.
49	May 23, 2016 11:54 AM	monthly digest email
50	May 23, 2016 4:53 AM	radio
51	May 23, 2016 2:45 AM	emails
52	May 23, 2016 12:18 AM	Email
53	May 22, 2016 1:36 AM	A flyer to schools and churches would be helpful. Many churches have girls and boys clubs who could better use your facilities if they were more aware of them.
54	May 21, 2016 4:03 PM	Text and email
55	May 21, 2016 1:36 PM	Work e mail

Number	Response Date	Other (please specify)
56	May 21, 2016 12:41 AM	Email
57	May 20, 2016 8:10 PM	Emails
58	May 20, 2016 6:17 PM	Email
59	May 20, 2016 6:01 PM	E mail
60	May 20, 2016 3:55 AM	Emai
61	May 16, 2016 6:38 PM	Email
62	May 16, 2016 2:57 PM	Email
63	May 3, 2016 2:57 PM	email
64	Apr 28, 2016 6:30 PM	email
65	Apr 27, 2016 4:48 PM	email
66	Apr 27, 2016 3:15 PM	Email
67	Apr 26, 2016 2:14 PM	WORK
68	Apr 26, 2016 1:24 PM	Through the schools
69	Apr 26, 2016 12:48 PM	mail
70	Apr 26, 2016 6:50 AM	EMAIL
71	Apr 25, 2016 7:23 PM	email
72	Apr 25, 2016 7:11 PM	email
73	Apr 25, 2016 4:40 PM	The monthly parks newsletter sent by email (facebook/twitter just gets lost in the sea of all the other similar things)
74	Apr 25, 2016 4:21 PM	Email
75	Apr 25, 2016 1:08 PM	email
76	Apr 25, 2016 1:06 PM	email
77	Apr 13, 2016 10:06 AM	Email
78	Apr 11, 2016 1:57 PM	Email - the newsletter is great!
79	Apr 7, 2016 4:59 PM	Appreciate getting the Outdoor Times via email and in the OUS bills. I find the website difficult to navigate for P&R info I'm looking for; I use it primarily for kayaking/hiking reservations.
80	Apr 7, 2016 9:40 AM	email
81	Apr 6, 2016 10:55 PM	Please note that your website is not user friendly. It's slow, and not intuitive
82	Apr 6, 2016 10:31 PM	email newsletters to me w/ event info.
83	Apr 6, 2016 8:33 PM	e-mail to my inbox
84	Apr 6, 2016 8:07 PM	villages Daily Sun
85	Apr 6, 2016 2:40 PM	chamber of commerce or flyers in stores like Wal-Mart?
86	Apr 6, 2016 2:29 PM	Email newsletter
87	Apr 6, 2016 12:12 PM	radio
88	Apr 6, 2016 2:05 AM	email
89	Apr 6, 2016 12:39 AM	Talk radio
90	Apr 6, 2016 12:33 AM	email
91	Apr 5, 2016 12:52 AM	Fun 4 Ocala Kids
92	Apr 3, 2016 10:55 PM	Flyers in my electric bill and emails from Leah Hoffman
93	Apr 3, 2016 11:29 AM	email

Number	Response Date	Other (please specify)
94	Apr 2, 2016 7:29 PM	All of the above in a way, but not a huge waste of taxpayer money but through homegrown in house ability, cooperating agencies or public service messaging from the above etc.. w/o having to raise taxes.
95	Apr 2, 2016 7:00 PM	facebook, email
96	Apr 2, 2016 3:35 PM	email
97	Apr 2, 2016 3:33 PM	Email
98	Apr 2, 2016 10:53 AM	A magazine at our tag office showing all parks and activities, cost, rules and all details of each part or function.
99	Apr 2, 2016 10:37 AM	I used to get a flyer in my water bill. Can we go back to that please?
100	Apr 1, 2016 7:21 PM	Email
101	Apr 1, 2016 7:02 PM	email
102	Apr 1, 2016 6:29 PM	email
103	Apr 1, 2016 6:16 PM	monthly e-mails
104	Apr 1, 2016 2:52 PM	E-mail
105	Apr 1, 2016 2:50 PM	I do not view every media every day. Variety is important
106	Apr 1, 2016 2:28 PM	Email Newsletter
107	Apr 1, 2016 2:06 PM	Yearly or twice yearly mailings--not to become wasteful monetarily
108	Apr 1, 2016 1:48 PM	email
109	Apr 1, 2016 1:42 PM	email
110	Apr 1, 2016 1:42 PM	email
111	Apr 1, 2016 1:19 PM	City of Ocala Utility bill newsletter
112	Apr 1, 2016 1:08 PM	e-mail newsletter
113	Apr 1, 2016 1:07 PM	email
114	Apr 1, 2016 12:12 PM	Electric bill works pretty good
115	Mar 31, 2016 8:55 PM	e-mail monthly events
116	Mar 29, 2016 4:22 PM	Email
117	Mar 28, 2016 9:22 PM	Email
118	Mar 28, 2016 7:15 PM	Email
119	Mar 25, 2016 9:56 PM	E-mail notices
120	Mar 25, 2016 1:20 PM	e-mail newsletter
121	Mar 24, 2016 8:36 PM	email
122	Mar 24, 2016 6:07 PM	Through the mail.....
123	Mar 24, 2016 2:32 PM	email
124	Mar 22, 2016 8:22 PM	Email
125	Mar 22, 2016 10:57 AM	Email
126	Mar 21, 2016 1:56 PM	email
127	Mar 20, 2016 7:09 PM	email
128	Mar 20, 2016 1:49 PM	E-Mail
129	Mar 20, 2016 1:33 AM	Monthly Newsletter
130	Mar 20, 2016 12:40 AM	email
131	Mar 19, 2016 2:27 PM	email like County Connection
132	Mar 19, 2016 11:28 AM	Email

Number	Response Date	Other (please specify)
133	Mar 19, 2016 12:00 AM	Calender with info for the year on day of each month or flier of each month. With dates marked
134	Mar 18, 2016 9:26 PM	Email
135	Mar 18, 2016 7:37 PM	email
136	Mar 18, 2016 7:21 PM	Email
137	Mar 18, 2016 7:20 PM	e-mail
138	Mar 18, 2016 2:02 PM	Customer Service from parks employees
139	Mar 17, 2016 1:03 AM	Marion county newsletter
140	Mar 16, 2016 1:13 PM	email subscription
141	Mar 16, 2016 1:05 PM	Email
142	Mar 15, 2016 8:08 PM	EMAIL OR TEXT
143	Mar 15, 2016 7:25 PM	Email
144	Mar 15, 2016 2:27 PM	Emails
145	Mar 15, 2016 1:52 PM	email
146	Mar 15, 2016 1:14 PM	Stand alone website.

2016 Marion County Parks and Recreation Master Plan Survey

Please identify if there is a location in the County you feel should be considered for an additional County park. Please specify the type of

Answer Options	Response Count
	366
<i>answered question</i>	366
<i>skipped question</i>	1154

Number	Response Date	Response Text
1	Jun 9, 2016 5:09 PM	Consider adding Sholom Park at TOW
2	Jun 9, 2016 4:59 PM	Playground/ NW Ocala, Ocala Park Estates Neighborhood. 6000 Block of NW 62 Place Ocala, FL 34482
3	Jun 1, 2016 5:44 PM	unsure
4	Jun 1, 2016 12:34 AM	Playground
5	May 31, 2016 8:56 PM	Walking trail near Scott Springs Park (SW)
6	May 31, 2016 6:45 PM	A free kayak launch for silver springs river near boat basin. Right now the boat basin on SR 40 costs \$5/ DAY. I kayak for therapeutic reasons and cannot afford to pay that everyday.
7	May 31, 2016 5:52 PM	South east side of town for playgrounds. We need more parks like greenway that is great for all ages. More water parks, water slides. There are always problems with vagrants, as a parent it's scary to have them circling the park. The bathrooms are always far, poor lighting, and gross.
8	May 31, 2016 5:41 PM	none
9	May 31, 2016 6:34 AM	The southwest side of town only has liberty park which is a small park that does not offer a lot. We need a bigger park on this side of town.
10	May 31, 2016 4:06 AM	NW Ocala out near or close to 441 & 326
11	May 31, 2016 3:08 AM	Improve belleview
12	May 30, 2016 10:36 PM	Rainbow Park Unit 2 Playground, hiking trails.
13	May 30, 2016 6:44 PM	Behind Forest High school needs paved trails and facilities. Possibly connecting to Greenway and school.
14	May 30, 2016 6:17 PM	NA
15	May 30, 2016 6:05 PM	Indian Horseshoe lake
16	May 30, 2016 2:36 PM	Moss Bluff
17	May 30, 2016 12:27 PM	I'd love a swimming area near the Sw side of town. Community pool and slides maybe like Jervy Gant has.
18	May 30, 2016 11:09 AM	Anthony
19	May 30, 2016 2:31 AM	I honestly was unaware Marion County offered any of these activities until I took this survey.
20	May 30, 2016 2:22 AM	none
21	May 29, 2016 11:21 PM	I'm not sure.
22	May 29, 2016 10:44 PM	Unite the separate sections of the Freeway trails
23	May 29, 2016 2:38 AM	Update the park in Anthony
24	May 29, 2016 12:22 AM	Marion Oaks needs a water recreational center
25	May 28, 2016 7:32 PM	Silver Springs shore, sports complex.
26	May 28, 2016 5:51 PM	I would like to see something other than just annoy play ground for the children of our community. The children need something like the YMCA to keep them active and busy and out of trouble, We have enough for the adults, we have enough sports complexes. We need a bike park a skate park a auditorium that have functions like the YMCA for the children of our community We have room at Gervy Gant for a bike park or skate park or and auditorium. We have room at some of the sports complexes(SW 38 ST and MARICAMP RD AND HWY 40 ED CROSKY) to put a bmx park or skate park and we have some parks that no one uses that we could close. We could make the bigger parks better, and could add water park also like at citizens circle in a shaded area or partial shaded area.
27	May 28, 2016 12:15 PM	I wish we had more bike paths for transportation. It's so beautiful here and we have to risk our life to ride bikes for transportation
28	May 28, 2016 11:38 AM	Fort mccoys area could use more for kids...additional playground equipment, racquet ball, etc... juniper run should be reopened! Enforce rules instead of close park. Better access to everyone (not just hunters) to ft mccoys Greenway area
29	May 28, 2016 6:44 AM	Forrest area camping and water facilities to be combined juniper springs Alexander springs include camping and pools
30	May 28, 2016 2:17 AM	Walking trail with exercise equipment near the police station and Hwy 40
31	May 28, 2016 1:25 AM	SW Ocala

Number	Response Date	Response Text
32	May 27, 2016 7:38 PM	It may already exist and I just don't know about it, but I would like a hiking trail with plenty of shade and at least 10 miles of paved or dirt trails.
33	May 27, 2016 6:24 PM	A park or area designated for safe walking in morning or evening to help residents in Forest Corners community to walk for losing weight and overall better health.
34	May 27, 2016 4:31 PM	In the rainbow springs subdivision area off 40 there should be a playground.
35	May 27, 2016 10:37 AM	The Cross Florida Barge Canal land is under used and needs to be utilized fully.
36	May 27, 2016 10:19 AM	Unknown
37	May 27, 2016 4:53 AM	I do feel zip code 34488 needs some sort of recreational area for older teens.
38	May 27, 2016 2:27 AM	Salt Springs Recreation, add 9 hole golf course
39	May 27, 2016 12:52 AM	Red oaks farm across from Trinity Catholic. County please please buy and make into a mature park before developers RUIN this green space
40	May 26, 2016 10:57 PM	Outdoor and indoor sports complex in Dunnellon.
41	May 26, 2016 8:30 PM	A boat ramp for smith lake would be nice.
42	May 26, 2016 7:42 PM	Bellevue area
43	May 26, 2016 6:12 PM	Fort King should be a local treasure
44	May 26, 2016 4:34 PM	Near or in Marion Oaks Sports Complex Playground
45	May 26, 2016 4:14 PM	West Marion County needs a nice dog park with water to swim in and ample space for the dogs to run. Maybe on Hwy 27 west of 75. There is nothing for people out there.
46	May 26, 2016 3:50 PM	SW College Area
47	May 26, 2016 11:15 AM	We don't need three Wal-Mart's in this city, we need to emphasize a bigger community and not bigger capitalism.
48	May 26, 2016 3:18 AM	Hiking, walking, bicycling, nature park with paved paths at least 5 miles....for a good work out. Seating along the way would be nice, too. Location somewhere off of SW 103 Street Road, Ocala - Even a bike path along 103rd Street Road would be nice.
49	May 26, 2016 3:18 AM	Na
50	May 26, 2016 12:18 AM	Not sure
51	May 25, 2016 11:56 PM	Pool closer to Orange Lake
52	May 25, 2016 11:36 PM	I don't know where but it would be nice to have more local options for hiking and kayaking.
53	May 25, 2016 11:27 PM	Lime pit property off old Gainesville Road or any of the overgrown lime pits in the county for hiking, biking...ecotourism. More safe road biking opportunities.
54	May 25, 2016 10:10 PM	No comment
55	May 25, 2016 9:28 PM	More SCUBA diving locations and programs.
56	May 25, 2016 8:55 PM	NA
57	May 25, 2016 8:33 PM	Lynne.
58	May 25, 2016 8:26 PM	Summeefield
59	May 25, 2016 8:11 PM	I welcome an opportunity to work with Marion County Parks and Recreation, the FWC, and possibly the F.D.O.A. to initiate or partake in an outdoors association for sportsmen with disabilities. I could bring to the table my experience in initiating a non-profit organization providing outdoor opportunities with the assistance of nationally recognized names like the N.W.T.F. and B.A.D.F. Such a venture will see area businesses' contributions of monies, product and services while stimulating the renewed participation of disabled and elderly sportsmen who would be able to once again bond with their peers.
60	May 25, 2016 7:31 PM	SW Ocala area
61	May 25, 2016 6:27 PM	the Dunnellon Area - CR39 - Citrus Springs, etc.
62	May 25, 2016 5:30 PM	Smaller lakes--boat launches.
63	May 25, 2016 5:24 PM	Ocala park estates area
64	May 25, 2016 5:22 PM	Longer running paved trails on the west and north side of town.
65	May 25, 2016 5:19 PM	Corner of emerald rd and maricamp, on a lake where the old hotel was in the Shores
66	May 25, 2016 4:41 PM	South West Area of county
67	May 25, 2016 4:17 PM	Ocala Park Estate

Number	Response Date	Response Text
68	May 25, 2016 4:03 PM	must have a baseball league for youth west of 75 in ocala. anyone living from 75 to 484 has to use carrigan or rotary for youth baseball. with thw growth If ocala, it takes up to 45 minutes to get from sr 200 and 75 to the rotary. something must be done
69	May 25, 2016 3:54 PM	Playground 484 by I-75 for those traveling to see that Marion county cares for families traveling to let them take a break
70	May 25, 2016 3:52 PM	326 & 441
71	May 25, 2016 3:40 PM	Off 475 by Shady Hill area
72	May 25, 2016 3:39 PM	A bigger play park or a water park on the sw part of Ocala is needed.
73	May 25, 2016 3:16 AM	Walking trail/nature park. Old Jacksonville Rd
74	May 25, 2016 3:14 AM	Sparr Florida, something to do with horses and showing livestock, there's something there now once a month and I have noticed it's getting bigger and bigger every month. It would be great for vendors if the show was in a place to sustain everyone and give the community a chance to grow by selling farm fresh foods or food trucks or arts and crafts and be at a show! Every weekend could be a different show!
75	May 25, 2016 2:43 AM	Some type of walking path would be nice in Belleview. Belleview has become some focused on building gas stations and fast food restaurants, and it would be nice to see something built that involves health and being active instead.
76	May 25, 2016 1:51 AM	A off leash dog park around top of the world.
77	May 25, 2016 1:31 AM	Would like a water park near sandhill park near library.
78	May 24, 2016 10:36 PM	VC
79	May 24, 2016 7:00 PM	Along the 441 corridor. Shady..walking trails..water fountains..SAFE..
80	May 24, 2016 5:17 PM	South east
81	May 24, 2016 3:23 PM	Summerfield area for my grandkids
82	May 24, 2016 3:14 PM	A dog park by Liberty park s.w. Ocala
83	May 24, 2016 12:04 PM	Near On Top Of The World. An indoor facility for yoga, aerobics, weight lifting, etc.
84	May 24, 2016 11:48 AM	Not sure of specific location but not much on NE side of town
85	May 24, 2016 6:04 AM	I would like to see a facility like Kelly Recreation facility in Lakeland. They offer exercise equipment, group exercise classes, tennis courts, crafting classes, dance classes, a swimming pool, etc. all on a per use very reasonable charge (\$3/exercise class, for example). Allows a gym like place to be accessible by everyone.
86	May 23, 2016 11:20 PM	Silver Springs
87	May 23, 2016 8:48 PM	Little lake wier canal. Also, maybe work with all area land mgmt groups to promote key ecotourim combined capabilities.
88	May 23, 2016 4:16 PM	Pool towards SAMs club area , 34474/ 34476
89	May 23, 2016 2:32 PM	Northwest of I-75
90	May 23, 2016 1:49 PM	14th Ave area
91	May 23, 2016 10:39 AM	None
92	May 23, 2016 2:51 AM	Dog park somewhere on the west side of county
93	May 23, 2016 12:11 AM	Dunnellon rainbow springs area
94	May 22, 2016 7:13 PM	N/a
95	May 22, 2016 4:01 PM	Lake Lillian, Belleview. Marion Oaks community center, Ocala Fl. Belleview Sports Complex, Belleview Fl.
96	May 22, 2016 1:39 PM	I would love to see Ft. King built up to have an actual Fort on it to resemble the original. You could have daily field trips, even from schools out of the county, during the school year and then offer different types of day camps or even weekly camps over the summer. It would eventually pay for itself!
97	May 22, 2016 6:03 AM	Nw between hwy 27 & 326
98	May 22, 2016 2:05 AM	The forest community center needs to offer more for youth. Not just home school youth.
99	May 22, 2016 1:36 AM	Summerfield near Harbour View Elementary to serve the children in that area.
100	May 21, 2016 8:21 PM	North Marion county near 34475 area.
101	May 21, 2016 5:44 PM	Southwest Ocala
102	May 21, 2016 4:03 PM	More extreme adventure camps please
103	May 21, 2016 3:36 PM	Please consider something near Coehadjoe park that is child friendly. Coehadjoe park does have a very poorly maintained over grown and bee infested small child area and trail that is quit boring as well as dangerous.
104	May 21, 2016 1:37 PM	Heritage Hills subdivision area near Ft King Middle
105	May 21, 2016 11:57 AM	Ne Ocala. Need more playgrounds and open areas. Shaded playgrounds would be nice.
106	May 21, 2016 1:57 AM	Somewhere I the Marion oaks community.

Number	Response Date	Response Text
107	May 21, 2016 1:52 AM	I'd like to see more disc golf options. 3 are here now, but you can't have too many.
108	May 21, 2016 12:41 AM	The Shores could use a public pool and park with courts, playgrounds, splash pad, and a meeting facility similar to Brick City Park. I'd like to see lacrosse fields on the Southeast side of town AND a county supported Lacrosse team.
109	May 21, 2016 12:12 AM	Old Jacksonville Road and NE 42nd st (owned by Lary Clark... The old SKY Ranch corner would be a great spot for a park... So many kids in surrounding neighborhoods!)
110	May 20, 2016 8:10 PM	Tennis and or basketball courts at the forest location
111	May 20, 2016 1:32 PM	Marion oaks
112	May 20, 2016 10:18 AM	Bellevue
113	May 19, 2016 5:09 PM	Next to the Big Sun Soccer complex
114	May 18, 2016 8:17 PM	In the southwest portions of Ocala are many sink-holes which could be awesome for casual hiking if made safe.
115	May 16, 2016 2:57 PM	Love to see SSS park/community center used for ALL ages and adapted to have activities and safe playground equipment for younger kids. Especially the park across the street. There is NOTHING going on over there and the space is being squandered! They use to have a kids climbing area and they took it out for no reason. We'd love to have this side specialized for younger kids since they refuse to close off the access to the open water at the comunity center.
116	May 11, 2016 3:44 PM	My neighbors and I do NOT want a public park developed on the defunct golf course behind our houses. We did not move to Rainbow Springs and buy a home on the private golf course to suddenly find ourselves with a possible PUBLIC facility in our back yards. We need to have a say in this.
117	May 4, 2016 1:05 PM	I don't know where a new park is needed, but Cougar Park in Ft. McCoy needs more. Maybe either tennis or racquetball court, and more activities or sports for the kids out here to do.
118	May 3, 2016 5:05 PM	Orange Springs. It used to be a, beautiful swimming area, used by locals and travelers. The water plant ruined the whole place. I actually bought property here many years ago because of the spring!!Bring it back..all residents are in support..need more convincing? Hold a meeting?
119	May 3, 2016 2:57 PM	1. there should be a connector trail from Coahadjo to indian state forest (Indian lake). 2. there should be a paved Cycling or walking (hiking) trail from Baseline TH to Carney Island, even if it parallels along existing roadway, then Carney would be connected to the Florida Trail.
120	May 1, 2016 4:39 PM	IMPROVE THE AREA AT 314 AND THE OCLAWHA RIVER.
121	May 1, 2016 2:17 PM	SW 34474 area
122	May 1, 2016 1:59 PM	We need a park in Dunnellon with a large, modern playground (think Liberty Community park), pavilions for rent, picnic grills, etc. The parks inside Dunnellon city limits are a joke.
123	Apr 28, 2016 9:28 PM	34470
124	Apr 28, 2016 11:09 AM	I would like to see a playground at the McPherson Complex
125	Apr 28, 2016 12:08 AM	northern Marion
126	Apr 27, 2016 6:01 PM	None
127	Apr 27, 2016 3:15 PM	Southwest area neat Stone Creek/On Top Of the World
128	Apr 27, 2016 2:56 PM	The Dunnellon area does have access to the river and outdoor aquatic areas such as KP Hole and Blue Run but I believe we need additional hiking trails, either paved or unpaved, preferably pet friendly. An alternative would be a good dog park with an off-leash area or large and small dogs. My neighborhood is full of dogs and I know many people in the community that would enjoy more areas to bring their pets and get some exercise together.
129	Apr 27, 2016 2:20 PM	A dog park needs to be added in the Dunnellon area. Perhaps near the Dunnellon Airport.
130	Apr 27, 2016 2:03 PM	Jervey Gantt Park
131	Apr 27, 2016 1:38 PM	Fore Acres, NE of Ocala off old Jacksonville hwy
132	Apr 26, 2016 8:34 PM	WEST HWY 27/CR 326 AREA
133	Apr 26, 2016 4:32 PM	None
134	Apr 26, 2016 3:15 PM	outdoor areana sports complex for off roading vehicles - Live stock pavilion is WAY too small for the automotive events.
135	Apr 26, 2016 1:24 PM	n/a
136	Apr 26, 2016 12:48 PM	state road 200
137	Apr 26, 2016 12:29 PM	None

Number	Response Date	Response Text
138	Apr 26, 2016 12:25 PM	Anthony. They have a community park that is maintained by residents. That would be a great place to enhance.
139	Apr 26, 2016 12:23 PM	n/a
140	Apr 26, 2016 10:31 AM	Silver Springs river run, simple small boat ramp.
141	Apr 26, 2016 6:50 AM	AREA OF OCKLAWAHA/FOREST MORE CAMPING AREAS AND/OR AREAS FOR 4 WHEELERS
142	Apr 25, 2016 8:25 PM	Near corner of county road 326 and North 441.
143	Apr 25, 2016 8:06 PM	N/A
144	Apr 25, 2016 7:51 PM	South west side around the horse park 475
145	Apr 25, 2016 7:05 PM	RAINBOW SPRINGS
146	Apr 25, 2016 6:21 PM	Brick city park sink hole area
147	Apr 25, 2016 4:40 PM	NE area closer in to Ocala - expanding Coehadjoe would be an option - it all doesn't have to be in "one" park - can scatter it amongst a few - putting everything at "one park" is absolutely necessary - spread them out based on park facilities and surrounding community character
148	Apr 25, 2016 4:39 PM	N/A
149	Apr 25, 2016 4:21 PM	Citra, hiking trail and bridge to connect to alachua's county trail through orange trail
150	Apr 25, 2016 3:40 PM	Dunnellon area for a swimming pool and basketball courts to be used by all ages.
151	Apr 25, 2016 3:37 PM	n/a
152	Apr 25, 2016 3:19 PM	None
153	Apr 25, 2016 2:56 PM	Coehadjoe park needs a playground
154	Apr 25, 2016 2:46 PM	It would be great to have an indoor/outdoor facility in the south area. Summerfield, Weirsdale area.
155	Apr 25, 2016 2:38 PM	marion oaks pool
156	Apr 25, 2016 1:44 PM	Morrison area around Castro farm area
157	Apr 25, 2016 1:44 PM	SW area needs a park with bicycle trails (near 484 and 200)
158	Apr 25, 2016 1:38 PM	n/a
159	Apr 25, 2016 1:32 PM	None
160	Apr 25, 2016 1:29 PM	CR 484 near CR467 or CR475
161	Apr 25, 2016 1:27 PM	Marion Oaks or Liberty Park area need a public pool.
162	Apr 25, 2016 1:22 PM	MARION OAKS
163	Apr 25, 2016 1:10 PM	Need to improve Cohadjoe
164	Apr 25, 2016 1:06 PM	the parks in the Dunnellon area are nice but would be better to have more activities. most things that are offered that I see are not offered on the west side of the county close to dunnellon
165	Apr 25, 2016 1:02 PM	None
166	Apr 17, 2016 9:10 PM	There should be one in the southeast corner near Umatilla and Weirsdale.
167	Apr 17, 2016 2:59 PM	Improve Brick City Adventure Park
168	Apr 14, 2016 11:45 PM	Nine Island Cove, Dunnellon
169	Apr 14, 2016 3:43 PM	aquatic center in forest
170	Apr 13, 2016 4:19 PM	Any still open land around Lake Weir. It has become SOOO developed.
171	Apr 11, 2016 9:56 PM	Ocklawaha River.
172	Apr 11, 2016 1:57 PM	Somewhere by Marion Oaks - they don't seem to have a lot that way and it's not yet developed so there could be some awesome trails! Northwest Ocala - very underprivileged neighbor with only one City Rec and Park facility that doesn't seem to far many structured programs
173	Apr 10, 2016 12:57 PM	Please add a basketball court at Wrigley Fields.
174	Apr 8, 2016 11:18 PM	Blue Springs, Cannon Springs, Tobacco Patch Springs after Rodman Reservoir is restored to the historic Oklawaha River.
175	Apr 8, 2016 6:30 PM	N/a
176	Apr 8, 2016 6:09 PM	Dunnellon airport propoerty state land along rainbow river on west side of river behind chatmire.
177	Apr 7, 2016 7:18 PM	Reddick area similiar to Flemington Park. Small local playground facility
178	Apr 7, 2016 4:59 PM	Would like to get more descriptive info about the various parks. For example, I've been to Coehadjoe for paddleball once, but I don't have a clear picture of what all that location has to offer. I could find out by checking the website and making another visit, but I never get around to doing that. There are probably other parks that I don't know about and am unlikely to explore without some instigation.
179	Apr 7, 2016 9:40 AM	Need more west of I75. There are lots of parks to the NE & SE but not even a handful west of I75.

Number	Response Date	Response Text
180	Apr 6, 2016 10:55 PM	The West side, around SR 40 and SR 27, only has a few. Also, even if you don't develop them now, plan ahead, and buy the space now, so as the population grows, you'll have the land.
181	Apr 6, 2016 10:31 PM	1. Dog park in SW Hwy 200 area. 2. Rental cabins at the campgrounds.
182	Apr 6, 2016 9:16 PM	There are no kayak launches on the Withlachochee River
183	Apr 6, 2016 8:42 PM	northeast area of Anthony
184	Apr 6, 2016 8:33 PM	A dog park near Belleview (perhaps next to the library?) A playground at this location would also enhance the library! And bike/walking trails to the library from multiple directions would enable people of all ages to better utilize the library and park facilities there.
185	Apr 6, 2016 8:11 PM	I enjoy the drawdown conditions and being able to see the springs. I would like to see the Ocklawaha River restored.
186	Apr 6, 2016 7:45 PM	McIntosh
187	Apr 6, 2016 5:53 PM	Sportman's Cove in McIntosh.
188	Apr 6, 2016 2:50 PM	I think a few more dog parks would be appreciated, especially in areas away from town.
189	Apr 6, 2016 2:40 PM	Along the Withlacootchie River near Dunnellon-expand by boat ramps or buy new lands in South Dunnellon.(or is that Citrus Co?)Remove old derelict buildings by bridge over Withlacootchie River opposite Restaurants.
190	Apr 6, 2016 2:16 PM	childrens play grounds nw west Ocala west of I75
191	Apr 6, 2016 12:17 PM	I would like to see the County add an additional County Parks closer to Marion Oaks / Summerglen development area. We have nothing here.
192	Apr 6, 2016 10:54 AM	Northeast area. Used to go to Coehadjoe park with our Granddaughter a lot. They then closed the picnic table area off and restrooms were locked. I don't know if it is still like that because we quit going there
193	Apr 6, 2016 10:23 AM	Belleview near to the library
194	Apr 6, 2016 1:43 AM	The south end of the county, Belleview, Summerfield, Pedro.
195	Apr 6, 2016 12:39 AM	Northern Marion county
196	Apr 5, 2016 8:27 PM	McIntosh, historic area! It's beautiful and has trees for shade Andit's a great location to bring the families that are not close to Ocala a great area to play. A dog park would also be desirable and there it's a location by Orange Lake to do canoe and kayak rentals...possibly a fun camp for kids...
197	Apr 5, 2016 7:32 PM	We have Wonderful parks, locations aren't bad. Money should be spent to improve and enhance the parks we have.
198	Apr 5, 2016 2:09 PM	a splash park/ not sure of a location
199	Apr 5, 2016 12:07 PM	Marion Oaks
200	Apr 4, 2016 6:28 AM	The very large neighborhood of Ocala Park Estates needs a park. There are so many children living here and we are in a black hole for parks. The nearest county park is Brick City park in town, Ocala's Sportsplex is closer to the neighborhood than that! We need a neighborhood playground and natural space for the children here to play in that is convenient, safe, and close to home. The kids deserve to have a place in their neighborhood they can be proud of.
201	Apr 4, 2016 12:22 AM	Pool style park or splash pad dunnellon area. The river isn't very good swimming area for young children and the water isn't always very clean as the children always drink it lol
202	Apr 3, 2016 10:55 PM	I think the parks in Marion County are exceptional. I use them and advocate for them regularly. Thanks for your good work. Parks build community.
203	Apr 3, 2016 7:29 PM	SW side of county. near SR200/484 area.
204	Apr 3, 2016 2:16 PM	I would love to see the county work with the City of Belleview to develop and improve the Lake Lillian Area, and possibly open up and develop the sinkhole area next to the old public works complex. I also would love to see the old Belleview caverns opened up as a park.
205	Apr 3, 2016 11:30 AM	The land that is currently for sale by Cohadjoe near 326 and the baseline extension. somewhere in the ballpark of 465 acres would be a great location (and plenty of space) for walking/biking trails, a water park, dog park, archery range or a firearm range.
206	Apr 2, 2016 7:38 PM	Near Ocala park estate area . Need more walking and jogging spaces.
207	Apr 2, 2016 2:07 PM	Get that 470 acres adjacent to Cohadjo Park. Add indoor firing ranges.
208	Apr 2, 2016 1:46 PM	need paved bike trail near greenway
209	Apr 2, 2016 10:53 AM	N/A
210	Apr 2, 2016 10:34 AM	Please consider adding tennis courts to a SW park. Seniors have many courts but youth and young adults have very few options.

Number	Response Date	Response Text
211	Apr 2, 2016 5:10 AM	Anywhere from Silver Springs to Wrigley Field, nature park, walking trails, playground, concessions, small golf course, archery and or other youth classes, restrooms, pavilions, grills, etc.
212	Apr 2, 2016 1:14 AM	Paved bike trail at santos
213	Apr 1, 2016 9:42 PM	any areas that connect florida trail or halpata tastanaki for inter-connected hiking trails
214	Apr 1, 2016 9:41 PM	Ralph russle field is one of the worse maintained fields and needs help. I fully support the baseball activities their. I have helped with my time and money to support them and it would be nice if the county would help get the field up to par with the other facilities
215	Apr 1, 2016 8:24 PM	We need to connect the parks with safe walking and biking options.
216	Apr 1, 2016 7:55 PM	Something is desperately needed for teenagers to go do everywhere in this county.
217	Apr 1, 2016 7:29 PM	Little Lake George
218	Apr 1, 2016 7:21 PM	Natural or open ended playground in town
219	Apr 1, 2016 6:20 PM	Silver Springs Shores
220	Apr 1, 2016 4:54 PM	Somewhere in the area of Lowell or Anthony. I am not familiar with many facilities on the north end of the county. Perhaps a park with paved walking trails.
221	Apr 1, 2016 4:36 PM	Paved biking trail in the most central possible County location to the Ocala city core. I understand this might conflict with efforts of the City of Ocala.
222	Apr 1, 2016 4:34 PM	Pedro / Summerfield Area (park, walking trails, tennis, racquetball etc anything except team sports.
223	Apr 1, 2016 4:33 PM	the McPherson Complex
224	Apr 1, 2016 4:25 PM	Pedro / Summerfield area (park , walking trails, racquetball, tennis) anything other than team sports
225	Apr 1, 2016 4:15 PM	Anywhere in Belleview. I would especially advocate for something near the location of the Belleview library. A dog park would be fabulous, as would more hiking trails in this part of the county, paved or unpaved.
226	Apr 1, 2016 3:43 PM	Marion Oaks area
227	Apr 1, 2016 3:29 PM	Northe west area. I live out near Ocala Park Estates, and perhaps because we are surrounded by horse farms (which are private lands) no one seems to think of the families out here who could use a nearby park, walking trail, dog park area, etc. Sure would be nice not to have to drive all the way into the city of Ocala!!
228	Apr 1, 2016 3:13 PM	i only wish that Brick City Park could be expanded to once again include the old phosphate pit, my granddaughter and myself loved our hikes there.
229	Apr 1, 2016 2:59 PM	Water park or pool in the Ocala National Forest in the Lynne/Forest Corners area
230	Apr 1, 2016 2:50 PM	Public pool in Dunnellon area. Some of us do not like swimming with the alligators.
231	Apr 1, 2016 2:50 PM	Reddick Public library site
232	Apr 1, 2016 2:45 PM	Bigger park in Summerfield Weirsdale area!!! Needed bad.
233	Apr 1, 2016 1:58 PM	None at this time
234	Apr 1, 2016 1:50 PM	?
235	Apr 1, 2016 1:47 PM	SR 200 area; Belleview area, northwest of Ocala
236	Apr 1, 2016 1:38 PM	Create boardwalks at parks that are close to rivers.
237	Apr 1, 2016 1:36 PM	I like to walk at Jervey Gantt and the bathrooms that are located next to the walking trail by the play ground are disgusting. I will either have to hold it or go to Publix which is up the street. Those bathrooms need a makeover.
238	Apr 1, 2016 1:30 PM	Adding additional horse facilities and trails.
239	Apr 1, 2016 1:22 PM	next to the Y, maybe place a BMX bike park or skateboarding and/or create a man made lake near downtown to use for swimming and sunbathing.
240	Apr 1, 2016 1:18 PM	Identify opportunities for Marion County Parks to enhance access to public lands owned by other agencies through partnerships (i.e. camping or recreational programing at Sunnyhill, Ocklawaha Prairie or Halpata).
241	Apr 1, 2016 1:17 PM	golf course in the southwest (near airport)
242	Apr 1, 2016 1:08 PM	Combine park elements or playgrounds with Marion County Library facilities
243	Apr 1, 2016 1:03 PM	SW Ocala near US Hwy 200 & Hwy 484 area
244	Apr 1, 2016 1:01 PM	N/A
245	Apr 1, 2016 12:43 PM	Eastbound on route 27 west of Ocala. Open space with walking trail,dog park restrooms. Located just before Suntust Bank ,across from McDonald's.
246	Apr 1, 2016 12:12 PM	Salt springs, tennis, walking trail, pool:)
247	Apr 1, 2016 10:25 AM	Belleview needs a decent county park with a playground for smaller children and walking trails that are a mile or longer. Paved areas that allow for children to ride bikes

Number	Response Date	Response Text
248	Apr 1, 2016 5:22 AM	Walking trail or area where you can enjoy your dog and exercise them slso. 314 a and 40 area
249	Apr 1, 2016 2:40 AM	The running paved trail on 31st could use a park because I always see parents jogging and their kids look bored and so a park there would be pretty cool since there really isn't one on that side of town.
250	Apr 1, 2016 2:07 AM	SE area walking trails no paved trails please...and doggy park
251	Apr 1, 2016 1:17 AM	Wyomia park on Ne 11th ave with newer safer playground
252	Mar 31, 2016 11:47 PM	Abandoned Rainbow Springs Golf Course. 19330 SW 83rd Pl. Rd. Dunnellon, FL 34432 This area would make a nice place for walking trails and a dog park. The golf course is now For Sale.
253	Mar 31, 2016 10:39 PM	I think there should be a paved bike/walking trail beside SR40 from Silver Springs attraction to the boat ramp at the bridge CR314. with resting places along the way.
254	Mar 31, 2016 9:49 PM	FT McCOY
255	Mar 31, 2016 8:55 PM	I would hope the county looks into providing a shooting range for gun enthusiasts. Although I am not a gun owner, I think the County should encourage gun-owners to "practice" and maintain their skills.
256	Mar 31, 2016 11:14 AM	There's an really cool old school building in Weirsdale, what was once the gym is now Orange Blossom Opry, and the building would be great as a park facility--it's close to the Villages, is old architecture, needs to be used
257	Mar 31, 2016 7:07 AM	Not sure.
258	Mar 30, 2016 1:02 AM	Southern part of county, with more disability uses.
259	Mar 29, 2016 4:28 PM	I live on Citrus/Marion county line and would like to see a disc golf course on the SW side of Marion county. That is the main reason I go to Marion county and with the disc golf parks on the east side I can not go as often as I like.
260	Mar 28, 2016 10:22 PM	Along StRd 200. OTW can't do it all.
261	Mar 28, 2016 8:39 PM	Ft. McCoy
262	Mar 28, 2016 1:28 AM	Dunnellon needs a disc golf course, Mario County only offers courses out an hour or more in Ocala.
263	Mar 28, 2016 1:14 AM	None
264	Mar 26, 2016 6:10 AM	Ocala park estates a play ground maybe a basketball court something for us to take our kids to and not have to drive 20-30mins depending on traffic we could just walk there
265	Mar 25, 2016 9:56 PM	Rainbow River about two miles south of KP Hole on the right -- state-owned land that the state does not know what to do with. Would be good river access put-in, take-out point, supplementing KP Hole, relieving overuse and overcrowding at that point, and providing shorter distance for take-out than the Blue Run Park.
266	Mar 25, 2016 1:20 PM	Near 484 and CR200 walking trails w/exercise stops
267	Mar 24, 2016 3:52 AM	FORT MCCOY
268	Mar 24, 2016 12:45 AM	none
269	Mar 23, 2016 9:50 PM	Ocala park est needs a park there is a lot of children In this area. That need the out side programs.
270	Mar 23, 2016 7:16 PM	N/A
271	Mar 23, 2016 11:44 AM	seems to be plenty now.
272	Mar 22, 2016 9:53 PM	Bicycle paths that don't just go around in a circle
273	Mar 22, 2016 8:22 PM	Orange Lake
274	Mar 22, 2016 5:57 PM	NW area, by 326/225A area
275	Mar 22, 2016 5:05 PM	I pay an MSTU Tax for a park no one uses and feel it should be shut down, Rolling Hills MSTU
276	Mar 22, 2016 1:32 PM	Continue development of Ft King site and support historical museum.
277	Mar 22, 2016 5:38 AM	None
278	Mar 21, 2016 8:50 PM	Ocala Park Estates in NW Ocala
279	Mar 21, 2016 8:02 PM	SR 200 area, perhaps near On Top of the World
280	Mar 21, 2016 3:26 PM	A REAL SPLASH PARK!!! water cannons, buckets that topple over, NO POOLS, small lil slides? the jumping fountains, a way to make music with the water maybe, something like what Alachua has but a lil bigger! secure, basic amenities. kids 12 and underr
281	Mar 21, 2016 2:59 PM	The southwest and northwest areas of the County is lacking in Parks.
282	Mar 20, 2016 1:49 PM	Not sure.
283	Mar 20, 2016 1:37 PM	Ocala Park Estates Subdivision
284	Mar 20, 2016 2:24 AM	I would like to see a dedicate dog park, not just a dog friendly part that requires you to keep your dog on a leash, but an off leash dog park on the SW (St Rt 200 Corridor) side of Ocala.

Number	Response Date	Response Text
285	Mar 19, 2016 7:38 PM	Ocala park Estates is in great need of a play ground for the many children that reside/visit family in the community.
286	Mar 19, 2016 4:29 PM	bellevue
287	Mar 19, 2016 11:28 AM	Summerfield
288	Mar 19, 2016 11:09 AM	None at this time
289	Mar 19, 2016 8:10 AM	More wooded (unpaved trails) throughout the county
290	Mar 19, 2016 4:17 AM	Orange Lake Overlook
291	Mar 19, 2016 12:00 AM	None at this time
292	Mar 18, 2016 11:31 PM	?
293	Mar 18, 2016 8:06 PM	West ocala
294	Mar 18, 2016 7:37 PM	SW Ocala near Liberty Middle/Hammett Bowen- we only have Liberty Park geared for young children. We don't have anything for older or sporting fields/tennis courts available.
295	Mar 18, 2016 7:08 PM	nothing comes to mind
296	Mar 18, 2016 7:05 PM	Baseline Green Way
297	Mar 18, 2016 7:03 PM	while empty land is available along 484 north of SR200 i think a large park similar to Jarvis park with exercise stops and a large trail is needed
298	Mar 18, 2016 6:52 PM	N/A
299	Mar 18, 2016 2:00 PM	Ocala Park Estates
300	Mar 17, 2016 10:05 PM	NW section of Marion County
301	Mar 17, 2016 8:09 PM	Ocala park estates North west part of town it is a very large neighborhood with no recreational activities or a nearby park or lake
302	Mar 17, 2016 2:01 PM	N/A
303	Mar 17, 2016 1:18 PM	Dunnellon, Lake Tropicana
304	Mar 17, 2016 1:01 AM	Ocala Park Estates
305	Mar 16, 2016 11:09 PM	Ocala Park Estates sub-division
306	Mar 16, 2016 10:27 PM	Put a pool in north Marion park complex to be used in winter as well
307	Mar 16, 2016 10:24 PM	NORTHWEST MARION COUNTY (OCALA PARK ESTATES AREA) MY ADDRESS IS 5741 NW 60TH TERRACE, OCALA, FL 34482. PLAYGROUND WITH WALKING AND BICYCLE TRAILS AS WELL AS BASKETBALL AND TENNIS COURTS.
308	Mar 16, 2016 10:23 PM	Unaware of any parks on the NE Side of Ocala.
309	Mar 16, 2016 9:12 PM	consider adding Sholom Park at OTOW
310	Mar 16, 2016 6:57 PM	Ocala Park Estates
311	Mar 16, 2016 5:32 PM	No more!
312	Mar 16, 2016 4:20 PM	Play ground and Ocala Park Estates
313	Mar 16, 2016 3:39 PM	316 Near Old Jax Rd.
314	Mar 16, 2016 3:06 PM	Forest community center sandhill park(playground area), east hwy 40,
315	Mar 16, 2016 2:51 PM	Ralph Russell Memorial Park, S.S.S.need to be upgraded to the degree that the Rotary, and Bellevue Complexes are, Fields are not maintained to the degree of others,Right Way L,L, pays too much for for what they get. You need to find another place for the 55+ senior softball league, and let the league have it's own complex like Rotary has.
316	Mar 16, 2016 2:37 PM	Ocala park estates
317	Mar 16, 2016 2:23 PM	34482 ocala park estates
318	Mar 16, 2016 2:05 PM	Ocala Park Est.
319	Mar 16, 2016 1:13 PM	I love my close park locations
320	Mar 16, 2016 12:41 PM	We need a Playground in ocala park estates.
321	Mar 16, 2016 12:07 PM	N/A
322	Mar 16, 2016 11:17 AM	North west Marion county is in desperate need. By hwy 27 and 225 area
323	Mar 16, 2016 10:57 AM	Silver springs....but I suppose it's to late for that?:-/
324	Mar 16, 2016 4:02 AM	Ocala Park estates playground
325	Mar 16, 2016 3:38 AM	Marion oaks community
326	Mar 16, 2016 1:57 AM	Ocala Park estates needs a playground for our children
327	Mar 16, 2016 1:52 AM	OCALA PARK STATES NEEDS A PLAYGROUND! Please Help provide for our children.
328	Mar 16, 2016 1:11 AM	OPE children's park is NEEDED!! Please consider!!
329	Mar 16, 2016 12:57 AM	I think that ocala park estates needs to have more places for our kids to play at. Right now we have to travel distances to access programs and parks.
330	Mar 16, 2016 12:47 AM	A park near Marion oaks with more sports fields. Especially a track.
331	Mar 16, 2016 12:39 AM	Ocala park estates
332	Mar 16, 2016 12:38 AM	Ocala Par Estates really need a playground- kids are playing in the street.
333	Mar 16, 2016 12:38 AM	Cougar park needs a real playground! Eureka/Fort McCoy community center ball park

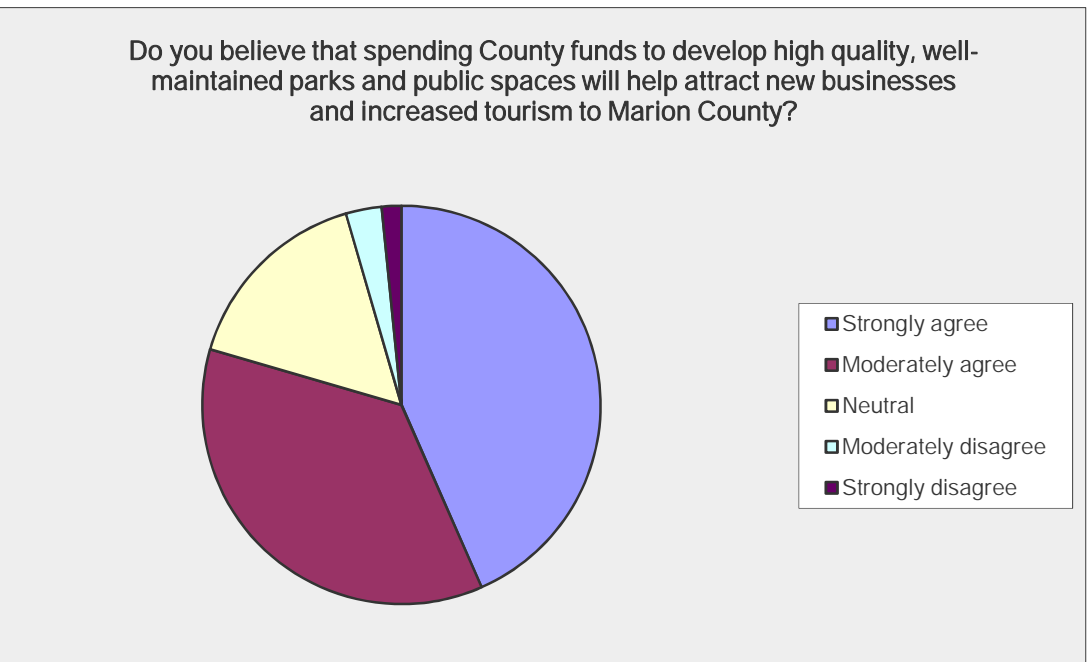
Number	Response Date	Response Text
334	Mar 15, 2016 11:13 PM	A play ground and small basketball ball, or tennis court in Ocala Park Estates would be amazing! My family would love the time spent there and use it appropriately.
335	Mar 15, 2016 11:04 PM	We need a kid and pet friendly park in ope 5473 nw 62pl Ocala fl 34482
336	Mar 15, 2016 10:40 PM	Ocala park estates
337	Mar 15, 2016 10:02 PM	North West Area Ocala Park Estates
338	Mar 15, 2016 8:45 PM	SE 10th Street, 34471 (the west end near 3rd ave). Four continuous, empty lots in my neighborhood that would make a beautiful park setting.
339	Mar 15, 2016 8:42 PM	Marion Oaks Recreational Center
340	Mar 15, 2016 8:33 PM	Abandoning the rail line from downtown to the Shores and turning it into a multi-use path.
341	Mar 15, 2016 8:10 PM	Near the YMCA
342	Mar 15, 2016 8:06 PM	SE Marion County
343	Mar 15, 2016 7:54 PM	Ocala park estates
344	Mar 15, 2016 7:52 PM	Ocala park estates off why 27
345	Mar 15, 2016 6:46 PM	Ocala Park Estates
346	Mar 15, 2016 5:32 PM	playground in the nw side around ocala park estates for children to play on and ride bikes skateboards etc we cant put them on the roads in front of our houses cause of traffic going to fast including school busses
347	Mar 15, 2016 4:37 PM	none at this time
348	Mar 15, 2016 4:33 PM	In or near Ocala Parks Estates Children friendly Bike and walking trails Basketball and tennis Water park or pond
349	Mar 15, 2016 3:25 PM	Ocala Park Estates (Northwest Marion County) does not have a playground/park for children within a reasonable distance. There is a location designated for a playground/small park in the neighborhood that has never been developed utilized. Since this neighborhood is overflowing with young children who would greatly benefit from a safe, fun place to congregate and get their energy out where they aren't running rampant, as risk for being hit by cars, I think that Ocala Park Estates should absolutely be considered for the next playground/small park in the county!
350	Mar 15, 2016 3:18 PM	N/A
351	Mar 15, 2016 3:13 PM	Additional land on Lake Kerr (Moorehead Boat Ramp) expand boating facility and parking and family recreation for swimming and picnicking
352	Mar 15, 2016 2:38 PM	Ocala park estates
353	Mar 15, 2016 2:32 PM	Ocala Park estates walking trails, picnic area and playground.
354	Mar 15, 2016 2:27 PM	Camping and recreation opportunities at Indian Lakes
355	Mar 15, 2016 2:01 PM	Playground on the NW side of Marion County. More specifically in Ocala Park Estates. Would like to see a residential park placed there.
356	Mar 15, 2016 2:01 PM	I do not feel the county should be paying to entertain peoples kids and to maintain the equipment the the property. There is other parks in the county they a welcome to go to. The Maion county sheriffs office is using out dated equipment as well fire departments why dont think about them and their safety as well their financial needs
357	Mar 15, 2016 1:55 PM	We need a playground in Ocala park estates to get the community children together to play and make friends. We are a large community with plenty of available area with no where close by for our children to play safely with rest on neighborhood children
358	Mar 15, 2016 1:53 PM	Ocala park estates PLEASE. so many kids in the streets playing, they should have a playground/park
359	Mar 15, 2016 1:45 PM	NW ocala. Ocala Park estates is supposed to have land available for playground. Golden Hills area nect to fire station offers another possible park location that would be more accessible to those living in NW area of Ocala
360	Mar 15, 2016 1:42 PM	Ocala Park Estates
361	Mar 15, 2016 1:25 PM	None
362	Mar 15, 2016 1:21 PM	Ocala Park Estates is a large neighborhood with many children. We need a park/playground area for these kids that is feasible for them to get to/access. We shouldn't have to drive halfway across the county or to the school to allow our kids outdoor fun.
363	Mar 15, 2016 1:02 PM	Ocala Park Estates

Number	Response Date	Response Text
364	Mar 15, 2016 12:40 PM	Ocala Park Estates is in urgent need of a park/play ground area developed in their own neighborhood. While other areas have gotten their playgrounds remodeled, this community has yet to get anything. We've had the land dedicated for it just sitting there for over 50 years.
365	Mar 15, 2016 12:27 PM	N/a
366	Mar 15, 2016 12:23 PM	I think that there needs to be a playground added at the McPherson complex since the fitness trail is being utilized it would be a great area for local parents

2016 Marion County Parks and Recreation Master Plan Survey

Do you believe that spending County funds to develop high quality, well-maintained parks and public spaces will help attract new businesses and increased tourism to Marion County?

Answer Options	Response Percent	Response Count
Strongly agree	43.4%	527
Moderately agree	36.1%	439
Neutral	16.0%	194
Moderately disagree	2.9%	35
Strongly disagree	1.6%	20
<i>answered question</i>		1215
<i>skipped question</i>		305

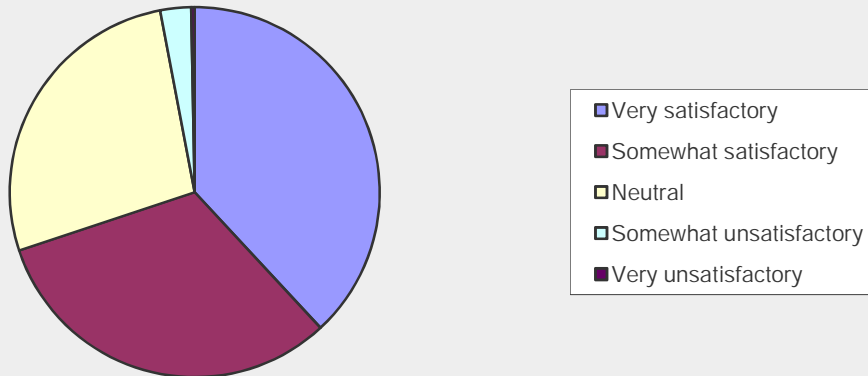


2016 Marion County Parks and Recreation Master Plan Survey

Please indicate your level of satisfaction with the current greenway and bicycle trail systems within Marion County. (e.g. Baseline Road Trailhead, Carney Island Recreation and Conservation Area, etc.)

Answer Options	Response Percent	Response Count
Very satisfactory	38.1%	463
Somewhat satisfactory	31.8%	386
Neutral	27.1%	329
Somewhat unsatisfactory	2.7%	33
Very unsatisfactory	0.3%	4
<i>answered question</i>		1215
<i>skipped question</i>		305

Please indicate your level of satisfaction with the current greenway and bicycle trail systems within Marion County. (e.g. Baseline Road Trailhead, Carney Island Recreation and Conservation Area, etc.)



2016 Marion County Parks and Recreation Master Plan Survey

If you are unsatisfied with the current greenway and bicycle trail system, what types of improvements would you like to see?

Answer Options	Response Count
	37
<i>answered question</i>	37
<i>skipped question</i>	1483

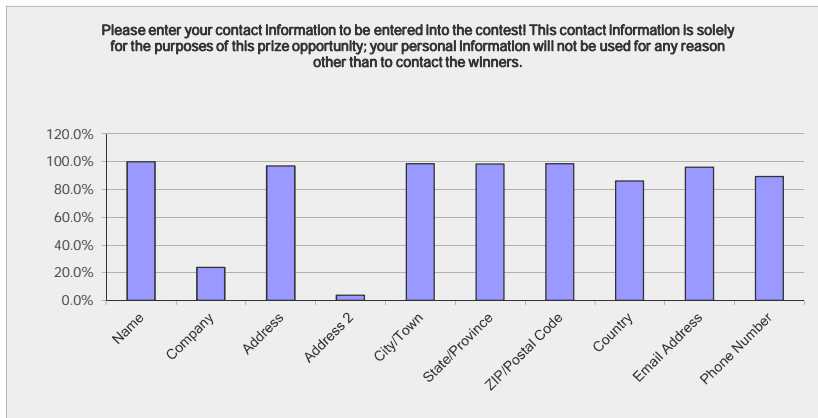
Number	Response Date	Response Text
1	May 31, 2016 1:34 AM	More security; improved/better maintained playground area.
2	May 28, 2016 2:57 PM	Safer bicycle access. We would ride bikes more if it was safer.
3	May 26, 2016 11:15 AM	Any sort of drinkable water sources need to be added.
4	May 25, 2016 6:47 PM	I would like to see longer paved trails to ride/run on
5	May 25, 2016 6:37 PM	more opportunities for bicycles
6	May 25, 2016 5:54 PM	More easy trails and knowledge of them
7	May 25, 2016 3:19 PM	Close too early to be able to use once you travel to get there. Not convenient for people who live in the north east section of the county.
8	May 24, 2016 11:49 AM	BMX area
9	May 23, 2016 10:45 PM	Water Fountains!!!!!!!!!!
10	May 23, 2016 1:49 PM	More access trailheads
11	May 22, 2016 5:18 AM	We have a very extensive state system. However I think Marion county could benefit from the visitors drawn to that with similar options.
12	May 20, 2016 10:18 AM	N/a
13	May 3, 2016 2:59 PM	Connectors from Coadhajo to Indian Lake Connectors from Baseline TH to Carney
14	Apr 25, 2016 4:41 PM	Have to drive to get to them - can't bike to them without braving roads with no bike provisions on them at all.
15	Apr 13, 2016 3:02 AM	Distance from my home is critical. We have a park withing 4 miles but it is a sportplex for young people. Senior citizens have been ignored when they need wellness the most to give them a quality of life and most importantly extend their lives. This is probably too late for me but other seniors (baby boomers) might benefit in the future.
16	Apr 2, 2016 2:09 AM	More unimproved trails.
17	Apr 1, 2016 8:25 PM	You have to drive there to ride your bike, would be nice if it was all connected with bike lanes so you could get there on your bicycle without putting your life in other peoples hands
18	Apr 1, 2016 4:37 PM	I believe we need more paved trails. Extension of the Baseline trail to other westerly segments of the Greenway are necessary.
19	Apr 1, 2016 2:50 PM	more bike trails throughout the county road system.
20	Apr 1, 2016 2:45 PM	more trails that do not include bicycle lanes on side of road. too dangerous for children
21	Apr 1, 2016 1:47 PM	Restrooms, parking, etc.
22	Apr 1, 2016 12:28 PM	Water fountains and more walking and bike trails that go towards downtown. These trails are kind of out where nothing is.

Number	Response Date	Response Text
23	Mar 30, 2016 11:38 AM	The Disc Golf course parking lot at the Greenway has had several break in's this year, including my wife's car. The Disc Golf course is used very frequently by many people each day, but is maintained primarily by the local players. There is frequent vandalism to the course and damage to the signage that needs repair. Many people from surrounding areas come to this course as the layout is one of the BEST in the state, but they are often lost and confused in the woods because the trails and hole locations are poorly marked. The signage needs updating, maintenance and improvement. Those improvement and some better monitoring and visible presence of park staff would make the Greenway trail much more attractive.
24	Mar 28, 2016 10:23 PM	Connecting systems
25	Mar 25, 2016 9:57 PM	Development of trail linking the Pruitt trailhead on the Cross-Florida Greenway to the Dunnellon Trail, about a three-mile "close the gap" stretch.
26	Mar 23, 2016 12:10 PM	There is no need to install sidewalks around or near the greenway that lead to no where and are almost impossible for the public to access
27	Mar 22, 2016 9:56 PM	Quantity, spacing throughout the county,
28	Mar 19, 2016 11:28 AM	Better shade and grading on unpaved trails
29	Mar 18, 2016 11:57 PM	It would be nice if the greenway was lit for night and evening activity.
30	Mar 18, 2016 7:45 PM	Something more like the Pinellas Trail it is paved and I don't have to worry about ticks and snakes.
31	Mar 16, 2016 12:41 PM	None
32	Mar 16, 2016 3:10 AM	Don't like the fact that hunting wad removed from the Greenway.
33	Mar 16, 2016 1:57 AM	More in different areas
34	Mar 15, 2016 7:57 PM	Better off road trails, and at the greenways provide both on and off road trails. Would also like to see a pump track that would benefit the kids,
35	Mar 15, 2016 4:34 PM	Not sure where this park is
36	Mar 15, 2016 2:28 PM	Addition of newer trails in a similar fashion to those at Santos. Better signage at available facilities. Programs to promote these areas as well.
37	Mar 15, 2016 1:43 PM	Where are the bicycle trails?

2016 Marion County Parks and Recreation Master Plan Survey

Please enter your contact information to be entered into the contest! This contact information is solely for the purposes of this prize opportunity; your personal information will not be used for any reason other than to contact the winners.

Answer Options	Response Percent	Response Count
Name	99.9%	1027
Company	23.7%	244
Address	96.9%	996
Address 2	3.8%	39
City/Town	98.4%	1012
State/Province	98.2%	1010
ZIP/Postal Code	98.5%	1013
Country	85.9%	883
Email Address	95.9%	986
Phone Number	89.3%	918
answered question		1028
skipped question		492



Number	Response Date	Name	Company	Address	Address 2	City/Town	State/Province	ZIP/Postal Code	Country	Email Address	Phone Number
1	Jun 9, 2016 5:31 PM	Betty Chadwell		8300 SW 49th Circle		Ocala	FL	34476	Marion		352-286-5081
2	Jun 9, 2016 5:23 PM	Charles Vartania		8386 SW 82 Cir		Ocala	FL	34481		charlie@hyesouth.me	3528576699
3	Jun 9, 2016 5:02 PM	Tamara Dillon		6505 NW 62 Ave		Ocala	FL	34482	USA	tdillonhearhomeschool@gmail.com	352-512-1544
4	Jun 2, 2016 1:40 AM	Kim Ishiaki		P.O. Box 6059		Ocala	FL	34478	USA	electricricki@gmail.com	3525094450
5	Jun 1, 2016 5:45 PM	STEPHANIE LAWS		2305 NE 32ND ST		OCALA	FL	34479	USA	stephlaws2600@yahoo.com	352-361-7218
6	Jun 1, 2016 11:58 AM	Elizabeth Lechmanick		829 NE 8th Ave		Ocala	FL	34470	USA	elechmanick@gmail.com	9415928540
7	Jun 1, 2016 1:36 AM	Cheri Kidwell	6274 SE 135th Street			Summerfield	Florida	34491		cmonroe1013@gmail.com	3523078512
8	Jun 1, 2016 12:36 AM	Windy Morales		3101nw 16 ave		Ocala	FL	34475	Marion	morales_windy@yahoo.com	787-532-4614
9	Jun 1, 2016 12:31 AM	Tonya Hays		16640 se 99th ave		Summerfield	fl	34491	usa	fentonyam@aol.com	3528571280
10	Jun 1, 2016 12:12 AM	Kelly Budy		1605 sw 130th ct		Ocala	Fla	34482	usa	kibarproject@yahoo.com	
11	May 31, 2016 10:08 PM	eugenio		376 marion oaks drive		ocala	florida	3447e	united states	eueniolopez@mail.com	3525019181
12	May 31, 2016 9:24 PM	C., M., & J. B.		PO Box 40		Silver Springs	FL	34489	USA	floridacountry@hotmail.com	352-624-3844
13	May 31, 2016 9:19 PM	Hans Peter Meyenberg		6962 NW 54th Loop		Ocala	FL	34482	US	hpmey@icloud.com	215-620-7249
14	May 31, 2016 8:58 PM	Robin		2407 SW 20th Court		Ocala	FL	34471	USA	rbntanner@gmail.com	3524228084
15	May 31, 2016 7:23 PM	Tina Tanuis		4125 SE 24th st		Ocala	FL	34471	Usa	ttanuis@cox.net	3522868656

Number	Response Date	Name	Company	Address	Address 2	City/Town	State/Province	ZIP/Postal Code	Country	Email Address	Phone Number
16	May 31, 2016 6:46 PM	Amanda Noble Castle		8 Pine Pass Drive		Ocala	Florida	34472	Marion	anoblecastle@gmail.com	3524254760
17	May 31, 2016 6:22 PM	Brittany Iverson		31 fir drive trace		Ocala	Fl	34472	United States	brittanyiverson@aim.com	3524261306
18	May 31, 2016 5:53 PM	Jacqueline nettles		4001 SE 26th court road		Ocala	FL	34480	Marion	jnetles5@msn.com	3052973322
19	May 31, 2016 5:14 PM	Tracy martinez		10156 se sunset harbor rd		Summerfield	Fl	34491	Usa	thatonegirltom@aim.com	3525371440
20	May 31, 2016 3:54 PM	James Shaver		16880 SE 115th Avenue		Weirsdale	Florida	32195	USA	wvern@yahoo.com	3528011556
21	May 31, 2016 3:49 PM	Carrie McLaughlin		14545 SE 52 Court		Summerfield	Florida	34491	US	carrieanmclaughlin@aol.com	9546966419
22	May 31, 2016 3:14 PM	John Schaefer		1420 SE 49th Avenue		Ocala	Fl	34471	USA	schaferjo@cox.net	352-237-5603
23	May 31, 2016 2:43 PM	William Parsons		4384 NW 4th circle		Ocala	FL	34475	United States	randalls92@gmail.com	7034757735
24	May 31, 2016 2:02 PM	Kenny Markeich		12 Almond Pass		Ocala	Fl	34472	United States	kensdr297@yahoo.com	3523182574
25	May 31, 2016 12:28 PM	Debby Jones		1190 SE 162nd Pl		Summerfield	FL	34491	USA	thedebbyjones@yahoo.com	352-427-8116
26	May 31, 2016 11:22 AM	Jacque James		7448 SW 102nd place		Ocala	FL	34476		jacquekamed@gmail.com	6515927607
27	May 31, 2016 11:15 AM	Shelley schalk		5101 sw 80th lane		Ocala	Fl	34474	Marion	sshellms@aol.com	
28	May 31, 2016 11:13 AM	Melinda Clemons		4932 ne 2nd place		Ocala	Florida	34470	US	coleparentsrus@yahoo.com	3528572056
29	May 31, 2016 4:07 AM	Margaret Crosby		2310 NW 66 Street		Ocala	Florida	34475	usa	smcpest@gmail.com	3526713371
30	May 31, 2016 3:10 AM	Katherine Shirley		14376 se 28th Ct		Summerfield	Fl	34391	Marion	nursewannab911@hotmail.com	3524978614
31	May 31, 2016 2:19 AM	Joice Gardner		393 E. Hwy 318		Citra	Fl.	32113	USA	joicewgardner@gmail.com	3869562567
32	May 31, 2016 1:53 AM	Rebecca Flagg		7070 E Hwy 25		Belleview	Fl	34420	Usa	rebeccaflagg15@gmail.com	3523623136
33	May 31, 2016 1:32 AM	Micha Wickett		1941 n e 161st street		Citra	Florida	32113	Marion	mwickett1@gmail.com	3524384085
34	May 31, 2016 1:20 AM	Leeann wickett	Gordon Reiss insurance	1084 se 58th ave		Ocala	Fl	34478	Marion	leeannwickett@gmail.com	3524384086
35	May 31, 2016 12:05 AM	Fatima		1247 ne 15th street		Ocala	Fl	34470	Usa	sunnysabillah@yahoo.com	3524148612
36	May 31, 2016 12:00 AM	Natalie Kozminsky		2730 W Rutland Dr		Citrus Springs	Fl	34434	USA	natalie_allyn@yahoo.com	3526971735
37	May 30, 2016 11:35 PM	Michele Alsup		1840 NE 91 Place		Anthony	Florida	32617		ofd295@embarqmail.com	3526292284
38	May 30, 2016 11:29 PM	James wade		1151 se 29th st		Ocala	Fl	34471	USA	jddwade@yahoo.com	3525093870
39	May 30, 2016 10:36 PM	Jim /Lori McCray		14770 Sw 30th pl		Ocala	Florida	34481	United States		3528752072
40	May 30, 2016 10:25 PM	Justin L Vicks		2514 nw 3rd ave		Ocala	FL	34475		javicka14@gmail.com	3528161906
41	May 30, 2016 8:11 PM	Cindy Brodie		23 Juniper Pass Lane		Ocala	FL	34480	USA	cbrodie1718@yahoo.com	3528122575
42	May 30, 2016 8:01 PM	Justin Smith		3375 Ne 49th St		Ocala	Fl	34479	US	ixbiggunz2007xi@aol.com	3528955153
43	May 30, 2016 8:00 PM	Chris	Bellomo	1900 NE 60th street		Ocala	Fl	34479	Usa	gatorchomp78@aol.com	3525728061
44	May 30, 2016 6:46 PM	Anita Bitterman		4645 SE 57 Lane		Ocala	FL	34480	US	webyakkers@yahoo.com	352-399-4215
45	May 30, 2016 6:06 PM	Lacie Strickland		9200 ne Jacksonville rd		Anthony	Fl	32617	Usa	laceezy@hotmail.com	3528170926
46	May 30, 2016 5:40 PM	ray wiesner		po box 581		Belleview	Florida	34421	Marion	raywiesner@45gmail.com	
47	May 30, 2016 2:52 PM	Rebecca Hunter		1108 ne 24tg st		Ocala	Fl	34470	United States	rebeccagray82@yahoo.com	3526155723
48	May 30, 2016 2:38 PM	Belinda Perez		11959 SE 84th Ter		Belleview	FL	34420	USA	belinda@cfl.rr.com	3524445403
49	May 30, 2016 2:31 PM	Amanda Richmond		11322 SE 55th Ave Rd Apt #2802		Belleview	Florida	34420	USA	Froggygirl8715@aol.com	3525537325
50	May 30, 2016 12:29 PM	Andrea Garcia		3694 SW 151st street		Ocala	FL	34473	US	sunshnstarz@gmail.com	3525720474
51	May 30, 2016 12:08 PM	Chris figel		320 nw 117th ct		Ocala	fl	34482	united States	wingnut8999@yahoo.com	3522995459
52	May 30, 2016 11:45 AM	Ashley Davies		4925 SW 45th Circle		Ocala	Fl	34474	Marion	adavies912@gmail.com	3523614829

Number	Response Date	Name	Company	Address	Address 2	City/Town	State/Province	ZIP/Postal Code	Country	Email Address	Phone Number
53	May 30, 2016 11:41 AM	Ernest Hernandez-Patterson@gmail.com		2707 SW 33rd Ave	Apt. 515	Ocala	FL	34474	USA	ehernandezpatterson@gmail.com	3524261766
54	May 30, 2016 11:37 AM	William		6651 SW. 12th cct		Ocala	Fl	34476	Marion	jaredhigh@ocalaequinehospital.com	3522390655
55	May 30, 2016 11:16 AM	Christine Graf		3870 SW 131st Place Rd		Ocala	Florida	34473	Usa	christinegraf@gmail.com	3525470066
56	May 30, 2016 11:10 AM	Cathy johnson		1 490 N E 95 st		Anthony	Fl	43617	Marion	topkat_9@yahoo.com	3526711084
57	May 30, 2016 5:43 AM	Michelle Chlad		9480 se 106 place		Belleview	FL	34420	USA	mrsfuller64@gmail.com	3522337830
58	May 30, 2016 5:11 AM	Sherry montoya		737 ne 36 th street		ocala	fl	34479	marion	sherrymontoya007@yahoo.com	3523467270
59	May 30, 2016 4:54 AM	Malik Brown		5440 SE 29th Place Apt A		Ocala	Florida	34480	United States	romello1995@live.com	3522292801
60	May 30, 2016 4:09 AM	Jeanette callihan		14439 sw 43 ct rd		Ocala	Fl	34473	Usa	callihan.jay@gmail.com	3524387775
61	May 30, 2016 2:32 AM	Michelle Epperson		6334 NW 60th Street		Ocala	FL	34482	USA	Mepperson.realtor@gmail.com	352-426-5891
62	May 30, 2016 2:23 AM	Alfred E. Smiuth Jr		721 NE 35th Street		Ocala	FL	34479	Marion	asmi420861@aol.com	352-622-2617
63	May 30, 2016 1:37 AM	Casey Busha		4425 SW 52nd Cir	Apt 104	Ocala,	FL	34474	Marion	caseyc26@ufl.edu	3524553810
64	May 30, 2016 12:03 AM	Jo Ann Hemelrick		85 NE 51st Ave		Ocala	FL	34470	USA	joann.hemelrick@gmail.com	352 415-3225
65	May 29, 2016 11:53 PM	Janelle Hubert		13464 SW 111th Street		Dunnellon	Florida	34432	USA	janelleahubert@yahoo.com	3528047206
66	May 29, 2016 11:22 PM	Vickie Jackson		16765 SE 52nd Place		Ocklawaha	FL	32179	Marion	knightstemplar.vj@gmail.com	3522894054
67	May 29, 2016 10:58 PM	Jessie Lockstampfor		2912 NE 24th Ct		Ocala	FL	34479	USA	mrsjlocks@gmail.com	8046947188
68	May 29, 2016 10:45 PM	Michael Lockstampfor		2912 NE 24th Ct		Ocala	Florida	34479		miklocks@gmail.com	8048150472
69	May 29, 2016 9:50 PM	Erica Henion		106 Hickory Road		Ocala	Fl	34472	US	ericahenion@yahoo.com	9738656766
70	May 29, 2016 8:25 PM	Laura Shipley		2450sw38 th avenue lot 25		Ocla	Florida	34474	Marion	justmelaurla13@aol.com	4439043285
71	May 29, 2016 3:07 PM	Tracy Boyt		1631 NE 180th Street		Citra	FL	32113	United States	tracyboyt@aol.com	3525951395
72	May 29, 2016 2:42 PM	George Wagner		13347 se46 ct		belleview	fl	34420	marion	ghwjf58@gmail.com	
73	May 29, 2016 2:15 PM	Antonio Doby		14811 SE 106 AVE		Summerfield	FL	34491	USA	tony_doby@yahoo.com	
74	May 29, 2016 9:57 AM	Brian Purdy		905 NE 5th St		Ocala	Florida	34470	United States	brian@harpgear.com	3528173679
75	May 29, 2016 4:23 AM	Jenn		4514 se 28th st				Ocala	Us	jennifermarcum@gmail.com	3522071031
76	May 29, 2016 4:23 AM	kara		11412 se 54th ave		belleview	fl	34420	united states	karabearluv87@yahoo.com	3525027768
77	May 29, 2016 4:03 AM	Cindy Fenwick		PO Box 3271		Dunnellon	FL	34430		threeswayingpalms@msn.com	
78	May 29, 2016 2:04 AM	Kim pike		13366 SW 93rd Pl		Dunnellon	Fl	34432	Marion	pike13366@gmail.com	9543036513
79	May 29, 2016 12:23 AM	Jannette Delliber		175 Marion Oaks Manor		Ocala	FL	34473	USA	floridadelliber@yahoo.com	8609778576
80	May 29, 2016 12:21 AM	Sleven Shively		14350 SW 43rd Ct Rd		Ocala	Fl	34473	USA	sshively3@gmail.com	13526934652
81	May 28, 2016 11:48 PM	Gladys		1828 W Gardinia AV		Dunnellon	Florida	34434			3522391483
82	May 28, 2016 8:30 PM	Candace LeGro		15420 SW 15th Terrace Rd		Ocala	Florida	34473	United States	candyquilt2@gmail.com	3523473916
83	May 28, 2016 7:33 PM	Brandon Hall		35 Fir Dr		Ocala	Fl	34462	Marion	tiffany.hall@marion.k12.fl.us	3526801678
84	May 28, 2016 7:19 PM	kevin arthur								tkarthur101103@aol.com	
85	May 28, 2016 6:41 PM	Denise enochs		15760 SE 36 ave		Summerfield	Fl	34491			3525721095
86	May 28, 2016 6:32 PM	Michelle Turner		72 Redwood Rd		Ocala	Florida	34472		michellelneal@comcast.net	3526800328
87	May 28, 2016 6:15 PM	Marie Koller		9372 SE 161st Street		Summerfield	Fl	34491	Marion	mu_2702@yahoo.com	3524546678
88	May 28, 2016 5:53 PM	Kimberly Sheffield		3846 NE 19 street Circle		Ocala	Fl	34470	Marion	kcs621@gmail.com	352-274-2998
89	May 28, 2016 5:47 PM	Angela Lang		218 locust pass lane		Ocala	Florida	34472	United States	angiej.463@gmail.com	

Number	Response Date	Name	Company	Address	Address 2	City/Town	State/Province	ZIP/Postal Code	Country	Email Address	Phone Number
90	May 28, 2016 3:26 PM	M.Black		4855 S.W. 106th Ln.		Ocala	Fl.	34476	USA	monieeb@aol.com	
91	May 28, 2016 3:12 PM	Vicky L. Ramsey	City of Ocala Recreation and Parks	3020 NE 40th Street		Ocala	Florida	34479	USA	golfngarden@cox.net	352-351-8863
92	May 28, 2016 3:09 PM	Betty Thomas		1823 NE 61st Street		Ocala	Fl	34479	USA	fernthomas@embarqmail.com	352-732-5747
93	May 28, 2016 2:58 PM	Debbie Kiely		5899 SW 121st Terrace		Ocala	FLORIDA	34481	USA	debrakiely@gmail.com	
94	May 28, 2016 2:29 PM	Kenneth Clamer	Retired	4570 S. Leisure Blvd		Lecanto	FL	34461	USa	zelladreamin@gmail.com	3526287581
95	May 28, 2016 2:09 PM	Mary Oglesby		4701 se 35 ave		Ocala	FL	34480	USA	maryto127@aol.com	3522095844
96	May 28, 2016 12:28 PM	Kim Farrow		70 Teak Loop		Ocala	FL	34472	USA	kimfarrow2@aol.com	352-362-2390
97	May 28, 2016 12:17 PM	Charlotte Rozanski		7660 s magnolia ave		Ocala	Fl	34476	Marion	crozanski3@gmail.com	3522375763
98	May 28, 2016 11:39 AM	Dana sanders		13820 ne 150th ave		Fl mccoey	Fl	32134	Marion county	mistang64@yahoo.com	
99	May 28, 2016 11:13 AM	Dorothy Dunham		6659 NE90th Street Rd		Anthony	FL	32617	United States	gee-littledot@earthlink.net	3528123705
100	May 28, 2016 11:02 AM	Christina Balcerzak		36 fir drive trace		Ocala	Fl	34472	Marion	harrischris428@gmail.com	3523040140
101	May 28, 2016 9:21 AM	Harold allmom		5313 se 122nd pl	Appt.2	Bellivew	Fl	34r20	Marion	haroldallmon@yahoo.com	5137731631
102	May 28, 2016 6:46 AM	Wendy Nunn		18945 SE 55 PL		Ocklawaha	Fl	32179	USA	nunnwendy@yahoo.com	3524541208
103	May 28, 2016 3:46 AM	Kelly						34491	Marion		3524252660
104	May 28, 2016 2:19 AM	Tia Evans	Marion Heart Associate	2036 NW 2nd Street		Ocala	Fl	34475	USA	tia_evans@hotmail.com	352-631-3225
105	May 28, 2016 1:27 AM	Michelle Hartley			7530 SW 78th St	Ocala	FL	34476	USA	my_punky_pony1@yahoo.com	3522868196
106	May 28, 2016 12:11 AM	Ed Carter		15541 Ne 235th St.		Ft. McCoy	Fl	32134	usa	tecarter01@gmail.com	352-546-5015
107	May 28, 2016 12:02 AM	Steve Weisher		20220 SW 88th Place Rd		Dunnellon	FL	34431		sweidg@weisher.net	3525332351
108	May 27, 2016 11:53 PM	Barbara Schwartz		3827 Ne 17Th Street Circle		Ocala	Florida	34470	United States	vallabha@cox.net	3522166238
109	May 27, 2016 10:38 PM	amy wallace		24 pecan run way		ocala	fl	34472	34472	amywallace123@yahoo.com	7275203560
110	May 27, 2016 9:56 PM	Heather Hastings		11720 NE 143rd lane		FORT Mccoey	Florida	32134	Usa		3523228020
111	May 27, 2016 9:55 PM	Stephen Cohron		10688 SW 67th ter		Ocala	Fl	34476	USA	train51460@yahoo.com	
112	May 27, 2016 9:24 PM	Stephanie Pruitt		3844 se 61st place		Ocala	Fl	34480		stephanie.pruitt0622@gmail.com	3055820827
113	May 27, 2016 8:33 PM	Allison Newsome		11720 NE 19 ST		Silver Springs	Florida	34488	USA	Melodymaidsocala@aol.com	3526250817
114	May 27, 2016 7:40 PM	Michelle Swearingen		PO Box 160		Weirsdale	FL	32195		mswearingen064@gmail.com	3528212737
115	May 27, 2016 7:20 PM	Susan Willoughby		9225 SW 19 Ave Road		Ocala	Fl	34476	USA	shaunwillbe@earthlink.net	3524275920
116	May 27, 2016 7:08 PM	Thomas W German		598-A Bahia Circle		Ocala	FL	34472	US	thomaswgerman@aol.com	410-310-8336
117	May 27, 2016 6:38 PM	Claire Toms		148 SE 39th Terrace		Ocala	Florida	34471	Usa	clairetoms35@gmail.com	3522865283
118	May 27, 2016 6:25 PM	Elizabeth Ferrara		16642 SE 49th Street Road		Ocklawaha	FL	32179	United States	Elizferr@aol.com	3528172375
119	May 27, 2016 4:32 PM	Rachel Foreman		2200 SW 141ST CT		Ocala	FL	34481	Marion	rachel2983@yahoo.com	3528174289
120	May 27, 2016 4:16 PM	Amanda sisk		53 Pecan Run Crse		Ocala	Fl	34472	United States	amandasisk609@gmail.com	3522922081
121	May 27, 2016 3:32 PM	derrick styles		2720 ne 27th st		ocala	fl	34470	usa	derrickstyles@hotmail.com	3528122484
122	May 27, 2016 1:48 PM	Trish mcbride		12600 south HWY 475		Ocala	Fl	34480	USA	living@ocala.zzn.com	3523613487
123	May 27, 2016 12:46 PM	Stephenie scolpini		16545 ne 59th st		Silver springs	Florida	34488	Us	turdlesmom@aol.com	3524148129
124	May 27, 2016 12:44 PM	ERIC Fabian		2631 SE 58th Ave		Ocala	Florida	34480	United States	eric@fabianconstruction.com	3522393289
125	May 27, 2016 12:39 PM	Kimberly Helton		5530 Nw 72nd St.	---	Ocala	Florida	34482	United States	rainlily53@gmail.com	3528754257

Number	Response Date	Name	Company	Address	Address 2	City/Town	State/Province	ZIP/Postal Code	Country	Email Address	Phone Number
126	May 27, 2016 11:01 AM	Amanda niehaus		6881 ne 2nd loop		Ocala	FL	34470	Marion	mandar44@hotmail.com	7278713215
127	May 27, 2016 10:39 AM	Kevin Towne		1020 NE 36th St		Ocala	FL	34479	United States of America	kevintownejr@gmail.com	3525851177
128	May 27, 2016 10:39 AM	Jim Haskins, Sr		PO Box 265		Ocala	FL	34480	USA	jhaskins5@yahoo.com	
129	May 27, 2016 10:20 AM	Elysia Snyder		4051 SE 20th Terrace, Apt A		OCALA	FL	34480	United States	elysiamobilemail@gmail.com	3525021199
130	May 27, 2016 4:54 AM	Wendy dagular		475 se 129th ave		Silver springs	FL	34488	Usa	wmd8769@gmail.com	3524540624
131	May 27, 2016 4:25 AM	Madina								m.boyer03@gmail.com	
132	May 27, 2016 3:45 AM	Jeanette Pearson		11860 SE 36 Ave		Belleview	Florida		Marion	rjkpearson@aol.com	352-347-7886
133	May 27, 2016 3:08 AM	Heather Ford		4900 sw 46th ct.	Apt. 2610	Ocala	FL	34474	USA	hford4920@gmail.com	352-229-3900
134	May 27, 2016 1:15 AM	Susan Craig		160 NE 47 Ct		Ocala	FL	34470	US	sff_805@yahoo.com	4438893501
135	May 27, 2016 1:05 AM	Steve Jacquay		6246 SW 47th Avenue		Ocala	FL	34474	USA	sjacquay56@gmail.com	3522338685
136	May 27, 2016 12:53 AM	Jane hoesterey	College of central florida	3630 se 24 th ave		Ocala	Florida	34471	Mario	jhoesterey@cox.net	3522666499
137	May 27, 2016 12:29 AM	Sylvia Geoghagan		3 Hemlock Terrace Lane		Ocala	FL	34472	Usa	millise@yahoo.com	352-325-1766
138	May 27, 2016 12:25 AM	Dennis turpin		15225 se 73rd ave		Summerfield	Florida	34491	USA	dennisdurpin@gmail.com	3522800244
139	May 26, 2016 10:59 PM	Ronald Rowles		8370 sw 209th Ct.		Dunnellon	FLORIDA	34431	USA	rrowles@hotmail.com	3523220073
140	May 26, 2016 10:50 PM	Faith raines		2521 see 176 Ave		Silver springs	FL	34488	Marion	fkol293@yahoo.com	
141	May 26, 2016 10:42 PM	Larry Chavis Jr.		10500 NE 142nd Place		Ft. McCoy	Florida	32134	Marion	jeaicachavis@embarqmail.com	3528431481
142	May 26, 2016 10:04 PM	Mike Meyers		5160 SE 8 Street		Ocala	FL	34471	Marion	mikeinsp6@aol.com	3523908200
143	May 26, 2016 8:44 PM	Denise Gomez		6013 Oakmont Ave		Ocala	FL	34472	USA	coralreefer17@hotmail.com	352-694-2447
144	May 26, 2016 8:30 PM	Tyler a				Belleview		34420		mrt2194@aol.com	
145	May 26, 2016 7:42 PM	carmel nichols		934 NE 4th St		ocala	FL	34470		apeacewolf@aol.com	3526226037
146	May 26, 2016 7:21 PM	Priscilla Stapleton		8725 SW 108th Pl		Ocala	FL	34481	US	staplepris@gmail.com	904-753-6404
147	May 26, 2016 6:13 PM	Anthony Goldey		213 se 29th terrace		Ocala	FL	34471		goldeym@gmail.com	
148	May 26, 2016 5:50 PM	Melissa Townsend		209 SE 12th Terrace		Ocala	FL	34471	USA	floridagirl509@yahoo.com	8433210819
149	May 26, 2016 4:34 PM	Deidre Parchment		14188 SW 44th Ave		Ocala	FL	34473	USA	drparchy@gmail.com	352-804-2021
150	May 26, 2016 4:19 PM	Lana Spirko		5541 SE 28th St		Ocala	Florida	34480		auntysoup@embarqmail.com	3524262306
151	May 26, 2016 4:15 PM	Lorri Griffin		PO Box 273		Morrison	FL	32668		flacowgir161@gmail.com	3528125565
152	May 26, 2016 3:56 PM	Darlene Dempsey		POBox 851		Citra	FL	32113	USA	lakealfrdsassy@aol.com	8503700622
153	May 26, 2016 3:50 PM	Natalie Marquis		2710 SW 15th St		Ocala	FL	34474	United States	natjmarquis@gmail.com	3522861081
154	May 26, 2016 3:35 PM	robyn diaz		14189 SE 51st Ave		Summerfield	FL	34491	Marion	Robynocala@aol.com	3526172135
155	May 26, 2016 2:13 PM	Bill Frampton		6587 E Hayden Lane		Inverness	FL	34452		chevyok20@yahoo.com	352-287-0830
156	May 26, 2016 2:01 PM	Lucia vranizan		PO BOX 372		Orange Lake	FL	32681	Marion	nimbus5@Windstream.net	3522691450
157	May 26, 2016 1:36 PM	Lorna Dishman		12690 NE Hwy. 315		Ft. McCoy	FL	32134	U.S.	lornad@ufl.edu	352-236-3080
158	May 26, 2016 1:28 PM	Marly Norman		6871 SW 129th St		Ocala	FL	34473	USA	marlyrob@yahoo.com	352-307-8836
159	May 26, 2016 1:26 PM	Sherry Polk		126 Fisher Way Loop		Ocklawaha	FL	32179	USA	sherrypolk64@icloud.com	3522556301
160	May 26, 2016 12:51 PM	Deborah Hines		9220 SE 177th Dennis Pl		The Villages	FL	32163	US	delrn922@hotmail.com	4134783115
161	May 26, 2016 12:46 PM	Kathlene Albritton		12315 S Hwy 475		Ocala	Florida	34480	USA	alaskat8@gmail.com	3524972277
162	May 26, 2016 11:34 AM	Kimberly Hays-ponder		2929 SE 17th st		ocala	fl	34471		ponderts@aol.com	

Number	Response Date	Name	Company	Address	Address 2	City/Town	State/Province	ZIP/Postal Code	Country	Email Address	Phone Number
163	May 26, 2016 11:32 AM	Jeff Jolly		15698 se 156 pl rd		weirsdale	fl	32195	marion	jollydusty007@aol.com	352 821 0230
164	May 26, 2016 11:24 AM	Jan Lewis		305 NE 1st		Williston	Fl.	32696	USA	JGL12340@aol.com	3525283740
165	May 26, 2016 11:16 AM	Sara	Ocala Birth Center	934 ne 5th st		Ocala	Fl	34470			
166	May 26, 2016 10:54 AM	Tina Adams		7636 SW 19th Place		Ocala	FL	34474	USA	tinaannb@juno.com	3528121958
167	May 26, 2016 5:29 AM	Mellissa Penney		1700 ne 162nd st		Citra	Fl	32113	US	mpenney2011@gmail.com	3528577637
168	May 26, 2016 3:48 AM	Chris Sacauskas		5160 se 186 ave		Ocklawaha	Fl	32179	United States	cbsopportunist@gmail.com	3528435027
169	May 26, 2016 3:20 AM	Michelle Prince		14611 SE 90th Terrace		Summerfield	Fl	34491	Marion	michelleprince630@gmail.com	3522997925
170	May 26, 2016 3:18 AM	Sharon Ritacco		7584 SW 102 Loop		Ocala	Florida	34476	USA	Sharpup1@aol.com	352-861-8550
171	May 26, 2016 3:15 AM	David Glorius		3969 NE 67 TERRACE		Silver Springs	FL	34488	USA	drdave1666@yahoo.com	352*843*7200
172	May 26, 2016 2:27 AM	Kristin D Johnson		11975 NE 141st Ct		Fort Mc Coy	Fl	32134	United States	johnsonlife03@aol.com	3528434194
173	May 26, 2016 2:18 AM	Dawn Jones		11518 SE 74th Ter		Belleview	Fl	34420	USA	idaknowjones@gmail.com	3526930199
174	May 26, 2016 1:55 AM	Christina Kinsey	Teacher and student	4810 me 22 terr		Ocala	Fl	34479	USA	pinkfroggies77@gmail.com	3528125152
175	May 26, 2016 1:31 AM	Thomas Gunter		2178 SE 173rd Ave.		Silver Springs	Florida (FL)	34488		tgunter33@hotmail.com	3526257412
176	May 26, 2016 1:22 AM	David Drozdowski		13571 SE 51 Avenue		Summerfield	FL	34491	US	drozdyd@yahoo.com	3528954799
177	May 26, 2016 12:19 AM	Cheryl Cuomo		9181 S Juneau Pt		Inverness	Florida	34452	USA	mrscc11@gmail.com	
178	May 25, 2016 11:59 PM	Lisa Moon		10 Redwood Run Track		Ocala	FL	34472	Marion	lisa@howmoon.com	
179	May 25, 2016 11:57 PM	Michele McCarthy		PO Box 521		Orange Lake	FL	32681	usa	mictommc13@yahoo.com	3525914448
180	May 25, 2016 11:53 PM	Amy Trafford		7656 se 123rd lane		Belleview	Florida	34420	United States	Bunkyin04@aol.com	3524545834
181	May 25, 2016 11:37 PM	Dawn Leslie		1413 NE 31 place		Ocala	Fl	34479	USA	dawnleslie1@cox.net	3523519822
182	May 25, 2016 11:28 PM	Sharon Dudley		2841 NE 19th Av		Ocala	Fl	34470	USA	trail.gator@gmail.com	3524273302
183	May 25, 2016 11:22 PM	Andy Ravenhill		4080 NE 18th Terrace		Ocala	Fl	34479	USA	andyravenhill@hotmail.com	3522017826
184	May 25, 2016 11:22 PM	Linda Bowles		4866 SW 166th Ct Rd		Ocala	Fl	34481	USA	oldblue16@bellsouth.net	3528724884
185	May 25, 2016 10:11 PM	Rick allen	None	7 sapphire way		Ocala	Fl	34472	Usa	rickallen0103@gmail.com	
186	May 25, 2016 9:30 PM	William Boyer		3349 ne 28th Ave.		Ocala	Fl.	34479	USA	wa3yox@msn.com	352 629 5147
187	May 25, 2016 9:04 PM	William C Davis		17479 SE 116th	Coult Road	summerfield	FL	34491	USA	williamdavis@mail.com	352-307-6303
188	May 25, 2016 8:56 PM	W. Sorenson	Retired							wilbfine@comcast.net	(352) 633-8989
189	May 25, 2016 8:35 PM	Melissa Jones		13035 Be 7th Loop		Silver Springs	FL	34488	United States of America	maj948@ yahoo.com	443-223-4051
190	May 25, 2016 8:29 PM	Henry Marquez	H M Baseball Academy	5745 se 140 st		Summerfield	Fl	34491	Marion	sluggersibc@yahoo.com	3524541055
191	May 25, 2016 8:22 PM	Andrew J. Opaleski		6551 SE 110th	#105	Belleview	FL	34420	United States	opaleski@gmail.com	3863141852
192	May 25, 2016 8:14 PM	Robert Moss		Lot #18 on Deer Run	18901 E. Highway 40	Silver Springs	FL	34488	Marion	str8shooter_usa@yahoo.com	352-299-3862
193	May 25, 2016 8:12 PM	Helen Kowal		2310 NW 59th Avenue		Ocala	FL	34482	USA	helenkowal@embarqmail.com	352-629-5407
194	May 25, 2016 7:32 PM	Sindey Mikedis		9341 SW 105 St		Ocala	FL	34481	USA	mikedis@embarqmail.com	3527326666
195	May 25, 2016 7:28 PM	Pamela Pyatt		16144 NE 2nd Loop		Silver Springs	FL	34488	USA	map1286@yahoo.com	9083190139
196	May 25, 2016 7:15 PM	Sheri Stouder		3789 se 174ct		Ocklawaha	Florida	32179	Usa	1010lunchladydee@gmail.com	3526256757
197	May 25, 2016 6:56 PM	Carmen Sohne		11775 SE 165th Ave		Ocklawaha	Florida	32179	United States	csohne@gmail.com	4074158156
198	May 25, 2016 6:50 PM	Virgil Lasaga		3414 NE 17 Terr		Ocala	FL	34479	Marion	lasaga2001us@yahoo.com	3522076320
199	May 25, 2016 6:48 PM	Amy Sampson		5323 NE 64th Ave		Silver Springs	fl	34488	USA	as7621@att.com	3522741292
200	May 25, 2016 6:38 PM	Pete Sziklai		1607 NE 17th Court		34470	FL	34470		psziklai1@gmail.com	3524622186

Number	Response Date	Name	Company	Address	Address 2	City/Town	State/Province	ZIP/Postal Code	Country	Email Address	Phone Number
201	May 25, 2016 6:28 PM	Michelle Jones	Head Start	1421 SW Shorewood Dr		Dunnellon	FL	34431	USA	cmjcanes@yahoo.com	3524894896
202	May 25, 2016 6:11 PM	Karen West		14974 SE 80th Avenue		Summerfield	Florida	34491	United States	differentson@msn.com	3523479638
203	May 25, 2016 6:03 PM	Jessica Gilligan		425 NW 45th Lane		Ocala	FI	34475	United States	kgill2390@yahoo.com	3522669041
204	May 25, 2016 5:55 PM	Vickie buxton		805 deer glen ct		Fruiland park	FI	34731	Usa	vlbuxton@gmail.com	3522338376
205	May 25, 2016 5:54 PM	James		14074 SE 91st CT		Summerfield	FL	34491	USA	jim.roe@embarqmail.com	352-347-8752
206	May 25, 2016 5:53 PM	April Russell		2741 SE 36th St		Ocala	FL	34471	USA	aprilrussell138@gmail.com	3524271641
207	May 25, 2016 5:31 PM	Walter	Tarasko	17934 SE 115th Circle		Summerfield	FI	34491		wtar01@aol.com	
208	May 25, 2016 5:31 PM	Jerry johnson		12664 SE 90th Terrace		Summerfield	Mi	49014	Us	johnsonjs@att.net	2692753599
209	May 25, 2016 5:30 PM	Montez Carter		22400 NE 112th Terrace		Fort McCoy	FL	32134	Marion	carterm@pdo8.org	352-258-4993
210	May 25, 2016 5:25 PM	Quantrell Allison		5643 nw 61 street		Ocala	Florida	34482	United States	Qmallison@gmail.com	6155960767
211	May 25, 2016 5:23 PM	Brye Wiskman		14 Redwood Run		Ocala	Florida	34472	United States	bryelynn@gmail.com	3213882812
212	May 25, 2016 5:21 PM	Maria Estremera		36 Cedar Tree Ter		Ocala	FL	34472	USA	tileinter2@yahoo.com	3522340071
213	May 25, 2016 5:21 PM	Estrella Velez		1318 NE 11th Circle		Ocala	FL	34470	USA	rollstrong1@gmail.com	3523511171
214	May 25, 2016 5:03 PM	Maria Low	DHR Industries Inc.	289 NW 68th Ave		Ocala	FL	34482	USA	mlow@docbox.com	352-598-5264
215	May 25, 2016 4:42 PM	Brad strong		28 pecan run hbr	mail to pobox 830493 ocala 34483	ocala	fl	34472	usa	Bradleyr1@earthlink.net	3524544463
216	May 25, 2016 4:42 PM	James Whitfield	self	8960 S W 32 Terr		Ocala	fl	34476	U.S.A.	wjc55@aol.com	3523048977
217	May 25, 2016 4:36 PM	Joy Sapp		3665 SE 38th Terrace		Ocala	FI	34480	USA	joysapp2@gmail.com	3528755735
218	May 25, 2016 4:27 PM	Chris Dennis		3800 Sandy Shores Dr		Jacksonville	FL	32277			9043188104
219	May 25, 2016 4:23 PM	James Huffman		47 ne 172nd ave		Silver Springs	FI	34488	USA	heartoffloridasswf@gmail.com	3526253308
220	May 25, 2016 4:17 PM	Maybell Green		6284 NW 61st St		Ocala	FL	34482		ladymgreen771@gmail.com	3522013017
221	May 25, 2016 4:04 PM	Lenny Serrano		2077 Sw 37th street rd		ocala	fl	34471		lsirano@hotmail.com	3525856811
222	May 25, 2016 3:58 PM	Benjamin Johns		10830 Se 51st court		Belleview	Florida	34420	USA	benjohns07@yahoo.com	3525989954
223	May 25, 2016 3:53 PM	elaine keller		1305 NE 55 Street		Ocala	FL	34479	USA	elaine.keller@us.kuoni.com	3523695390
224	May 25, 2016 3:52 PM	Madeline Batson		12965 se 117 ct		ocklawahs	fl	32179	marion	madelinebatson@gmail.com	9102628188
225	May 25, 2016 3:48 PM	Manuel perullero		15260 sw 51 ct		Marion	FI	34473		pperullero@gmail.com	
226	May 25, 2016 3:40 PM	Brianne Inman		5671 sw 35th ln		Ocala	FL	34474		fsubrie@yahoo.com	3523423030
227	May 25, 2016 3:39 PM	Crystal James		2943 Sw 32nd Ave		Ocala	FL	34474	USA	cgaylej35@gmail.com	3528178312
228	May 25, 2016 3:39 PM	Jana		1521 sw 23 pl		Ocala	FI	34471	Usa	janahaskins@yahoo.com	3522084898
229	May 25, 2016 3:38 PM	Lauren Schivelbein		8152 fairways circle		Ocala	Marion	34472	Usa	tlc121912@gmail.com	3528162115
230	May 25, 2016 3:37 PM	Elisabeth Kaizer		5109 NE 22nd Ave		Ocala	FL	34479	Marion	elprice@gmail.com	3528174949
231	May 25, 2016 3:33 PM	Michelle Mueller		17845 SE 52nd St		Ocklawaha	FL	32179	USA	slimbolina231@yahoo.com	4409541347
232	May 25, 2016 3:21 PM	Christina Hudson		7112 Hemlock Loop		Ocala	Florida	34472	USA	chudson74@outlook.com	352-598-6098
233	May 25, 2016 3:20 PM	Denise Corbin		1473 NE 169th Court		Silver Springs	Florida	34488	USA	kc1nikki2@aol.com	3528172078
234	May 25, 2016 3:17 PM	Tammie Craft		16800 S Hwy 301		Summerfield	FL	34491	USA	tammie.craft@hrblock.com	352-642-5990

Number	Response Date	Name	Company	Address	Address 2	City/Town	State/Province	ZIP/Postal Code	Country	Email Address	Phone Number
235	May 25, 2016 3:14 PM	Jack Adinolfi		5137 SE 112th Street Rd.		Belleview	FL	34420	Marion	jack@djadinolfi.com	
236	May 25, 2016 3:11 PM	Maoly Jones		4873 NE 32nd Lane	Apt 2	Silver Springs	FL	34488	United States	Maolyjones@gmail.com	3523420668
237	May 25, 2016 3:11 PM	Elida Garza		5811 NE 14 Ave		Ocala	FL	34479	usa		3526221324
238	May 25, 2016 3:10 PM	sandy eason		p. o. box 463		weirsdale	fl	32195	us	wildwoodmower@aol.com	3522881119
239	May 25, 2016 3:00 PM	Robert Brill		1124 SE 7th street		Ocala	Florida	34471		booniemd@cox.net	3528436666
240	May 25, 2016 2:25 PM	Cindy Morrison		12 Silver Terrace		Ocala	FL	34472	Marion	cindymorrison@live.com	6074832190
241	May 25, 2016 2:08 PM	Lynne Rasmussen		3145 nw 60th street		Ocala	FL	34475	USA	lynesgrin@yahoo.com	3524277034
242	May 25, 2016 10:37 AM	John G Velasco		9322 Pine lane		Ocala	FL	34472	USA	johngvelasco@hotmail.com	3479245579
243	May 25, 2016 3:31 AM	Tia Williams		9299 Spring Rd		OCALA	Florida	34472	United States	tiajw1010@gmail.com	3525047700
244	May 25, 2016 3:19 AM	Tiffany Perry	MCSB	Old Jacksonville Rd		Ocala	Florida	34475	Marion	tiffany.perry23@yahoo.com	352 426-7501
245	May 25, 2016 3:16 AM	Tammy Wolf		13620 ne 67 th ave		Citra	Florida	32113	Marion	igottamed942@yahoo.com	352-299-6153
246	May 25, 2016 3:02 AM	Steve Nurek		12796 se 74th Ter.		Belleview	FL	44420		stevelma@yahoo.com	3523072854
247	May 25, 2016 3:01 AM	deanna Jennings		po box 2073		ocklawaha	fl	32183	usa		3526939751
248	May 25, 2016 2:47 AM	Hannah wilson		3809 NE 17th street circle		Ocala	FL	34470	U.S.	hannah-rey@hotmail.com	3525538506
249	May 25, 2016 2:44 AM	Samantha Owens		16352 S HWY 475		Summerfield	FL	34491	USA	samantha.owens317@gmail.com	3522030595
250	May 25, 2016 1:52 AM	Kevin Riggs		11735 sw 49 ave		Ocala	FL	34476		kriggs62@gmail.com	
251	May 25, 2016 1:33 AM	Brenda Doppler		1520 see 175 ave		Silver springs	FL	34488	Marion	brenda18doppler@gmail.com	3522926168
252	May 24, 2016 10:38 PM	Greg Ballinger		5798 NE 6 Ct		Ocala	FL	34479	United States	gbdrother@gmail.com	3526200490
253	May 24, 2016 10:32 PM	David Jewell		10771 SE 129th St		Belleview	Florida	34420	USA	djewell52@aol.com	352-499-4040
254	May 24, 2016 10:06 PM	Teresa Sanders		35 Teak Rd		Ocala	FL	34472	USA	nolebabie89@yahoo.com	3528753457
255	May 24, 2016 8:22 PM	Rayne Summers		PO box 92		Silver Springs	FL	34489		sweetwaterrayne@gmail.com	
256	May 24, 2016 6:31 PM	Rkassan				Ocala	FL	34472			
257	May 24, 2016 5:25 PM	Richard	Brinkley	1030 n.e. 3 rd st		Ocala	FL	34470	USA	rrbrinkley@hotmail.com	
258	May 24, 2016 5:18 PM	Jennifer Mckathan		2533 se 28th lane		Ocala	FL	34471		jennifer.mckathan@cancer.org	3522664104
259	May 24, 2016 4:09 PM	Mark DeBolt	DeBolt Properties	46 SW 1st Ave		Ocala	FL	34471	USA	mark@deboltproperties.com	352 690-1888
260	May 24, 2016 3:44 PM	Coni Brown		3116 see 8 st		Ocala	FL	34471	Usa	conibeach@gmail.com	3522860245
261	May 24, 2016 3:24 PM	Jill Plain		2803 SE 17 ST		Ocala	FL	34471	USA	jill2803@cox.net	3528954771
262	May 24, 2016 3:16 PM	Deana Warner		11238 s.w. 63rd Terrace Rd		Ocala	FL	34476	Marion	dulcimerde@yahoo.com	352-817-0381
263	May 24, 2016 12:09 PM	Vicky Owens		16170 se 14 th street		Ocklawaha	FL	32179	Usa	mkjtsmom@embarqmail.com	3524542826
264	May 24, 2016 12:07 PM	sharon nicholes		4676 sw kerria ct		dunnellon	fl	34431	us	snicholes63@aol.com	3524656906
265	May 24, 2016 12:05 PM	Melissa Kent		4459 SW 99th St.		Ocala	FL	34476	United States	peaveygirl@gmail.com	7276421091
266	May 24, 2016 11:50 AM	Rachel Wire		1729 SW 27th st		Ocala	FL	34471	Marion	rachelwirern@gmail.com	8124992041
267	May 24, 2016 11:43 AM	Cathy Franks		Po box 126		Candler	FL	32112	Us	cathy.franks55@gmail.com	330 466 3365
268	May 24, 2016 10:53 AM	Carissa Hedden		4901 ne 9th st		ocala	fl	34470	usa	hurricanefan1027@aol.com	3528757935
269	May 24, 2016 6:05 AM	Heather hetzel		2131 SE 13th st		Ocala	FL	34471		hpardue9@aol.com	3522621493
270	May 24, 2016 4:33 AM	Velma Buckman		5608 SW 191 Court		Dunnellon	Florida	34432	USA	craftymom4u@gmail.com	3524149947
271	May 24, 2016 3:29 AM	Tina Soucia		3711 se 22nd place		Ocala	FL	34471	Usa	cupfans888@aol.com	3525020364
272	May 24, 2016 2:51 AM	Jenny salpeter		500 sw 45 th st		Ocala	FL	33371	Us	ocalavet@aol.com	3522390246

Number	Response Date	Name	Company	Address	Address 2	City/Town	State/Province	ZIP/Postal Code	Country	Email Address	Phone Number
273	May 24, 2016 2:47 AM	Jeanne Baumel	Marion County Punkic School	13633 SE Hwy 475		Summerfield	FL	34491	Marion	pir8tegirl@gmail.com	1111111111
274	May 24, 2016 2:46 AM	Shannon Cochran		7535 se 112th ln		Belleview	Florida	34420	United States	shannonmcochran@gmail.com	3522082261
275	May 24, 2016 1:51 AM	Debbie Farfaglia									3522741113
276	May 24, 2016 1:50 AM	Aimee Kull		319 Bahia Circle		Ocala	FL	33472	US	ahkull@yahoo.com	
277	May 24, 2016 1:30 AM	Mike Omerzu		10768 NE Hwy 314		Silver Springs	Florida	34488	Marion	vrglobal@msn.com	3867474716
278	May 24, 2016 1:27 AM	Joseph Desy		4960 SE 137th pl		Summerfield	FL	34491		joecenterstate@aol.com	
279	May 24, 2016 1:23 AM	Lucy Johnson		4801 SW 1st Ave		Ocala	FI	34471	US	lucyannl@hotmail.com	(352) 362-3341
280	May 23, 2016 11:33 PM	Brian Reinblatt		1721 SE 48st		Ocala	FI	34480	Marion	breinblatt@embarqmail.com	3523690425
281	May 23, 2016 11:22 PM	Shari Sexton		12961 NE 4th Place		Silver Springs	FL	34488	USA	flmom1@aol.com	352-625-1150
282	May 23, 2016 11:05 PM	Charles Leazott		130 W Sugarmaple Lane		Beverly Hills	Florida	34465	USA	cleazott1@tampabay.rr.com	3528437422
283	May 23, 2016 10:45 PM	Tracy Slayton		1810 NE 49th Ave		Ocala	FI	34470	Usa	tracysdehart@gmail.com	7275122386
284	May 23, 2016 9:27 PM	Kathy Edenhofer		15740 SE 112th Ln		Ocklawaha	FL	32179	Marion	kedenhofer@hotmail.com	35223822
285	May 23, 2016 9:22 PM	Angela Sutton		3420 NE 45th ST		Ocala	Florida	34479	USA	asutton@ocacrusaders.com	
286	May 23, 2016 8:40 PM	Judy mills		6225 NE 1st Street		Ocala	Florida	34470	Marion	robinandjudy@cox.net	352 207 8442
287	May 23, 2016 7:58 PM	Jim Cato		1921 SE 38th Ct		Ocala	FI	34471	USA		
288	May 23, 2016 7:53 PM	Rusty Branson		1607 SE 13th St		Ocala	FI	34471	marion	rbranson@gatewaybankfl.com	3522366441
289	May 23, 2016 7:33 PM	Michelle DeLuca		1360 S.E. 73rd Place		Ocala	FL	34480	US	michelledeluca0427@gmail.com	352-732-0770
290	May 23, 2016 5:05 PM	Callen shirley		13 Fir Road		Ocala	FL	34472	United stares	callen.shirley@gmail	354849797
291	May 23, 2016 4:29 PM	Carolyn Hammack		14 TEAK PL		Ocala	Florida	34472	Usa	cjhammack@gmail.com	3522990204
292	May 23, 2016 4:16 PM	Frances Reyes		4869 sw 101st Lane		Ocala	FI	34476	Marion	francesreyes01@hotmail.com	3528958966
293	May 23, 2016 2:44 PM	Jenn Baldwin		6869 Se 22nd Ave		Ocala	FL	34480	USA	dragonfuzz@hotmail.com	3528758654
294	May 23, 2016 2:41 PM	Cassi Deese	Publix	4404 NE 13th ave		Ocala	FI	34479	Usa	cassilynn10@gmail.com	3524277438
295	May 23, 2016 2:38 PM	donna schrock		18343 nw. 5th ct		cltra	Florida	32113	United States	swamp lady777@gmail.com	3523615157
296	May 23, 2016 2:37 PM	Stan Creel	Boys & Girls Clubs of Marion County	800 SW 12th Avenue	4710 NW 44 Terrace	Ocala	Florida	34471	USA	stan.creel@bgcofmarion.com	352-598-0270
297	May 23, 2016 2:23 PM	Christine Carney		14156 SE 51 Ave		Summerfield	FL	34491	United States	ccshowme2@gmail.com	3526154094
298	May 23, 2016 1:51 PM	Donald Botticello	Digital Reception Services	5279 SE 34th ct		Ocala	FI	34480	US	donbotticello@gmail.com	8133097253
299	May 23, 2016 11:54 AM	Jonathan Shute		15467 SE 105th Terrace Rd		Summerfield	FL	34491	Marion	jon@bgs.cc	3523629693
300	May 23, 2016 11:42 AM	Heather Culp		3001 SW 24 Avenue Apt. 2008		Ocala	FL	34471	USA	hjobara625@gmail.com	7278592736
301	May 23, 2016 11:23 AM	Lisa Lawson		3200 NE 45th st		Ocala	FI	34479	usa	ljl19361@gmail.com	3522390270
302	May 23, 2016 11:02 AM	Rebecca Aldridge		13240 sw 15th st rd		ocala	fl	34481	marion	perty_gurly2003@yahoo.com	3523043605
303	May 23, 2016 10:55 AM	Lori morris	Retired	7575 sw 77 pl		Ocala	FI	34476	Marion	none	3522661689
304	May 23, 2016 10:40 AM	Kevin Means		9970 SW 153 Lane		Dunnellon	FI	34432	Marion	absynmind@yahoo.com	
305	May 23, 2016 10:38 AM	Kim Slaughter		PO Box 548		Belleview	FL	34421		upakreek@yahoo.com	3528165386
306	May 23, 2016 10:36 AM	Jessica Gross		3838 SE 49th St		Ocala	FL	34480		niemanjess@gmail.com	2198775911
307	May 23, 2016 5:01 AM	Katie		13690 se 51 terr		SUmmerfield	FI	34491		crazykatie14@aol.com	3524542568
308	May 23, 2016 4:53 AM	Alyssa Soto		13333 SE 32nd Ct.		Belleview	Florida	34420		onedaymore113@gmail.com	3524701521
309	May 23, 2016 4:11 AM	joann delong		440 ne 70 terrace		ocala	fl	34470		joandelong3@gmail.com	

Number	Response Date	Name	Company	Address	Address 2	City/Town	State/Province	ZIP/Postal Code	Country	Email Address	Phone Number
310	May 23, 2016 3:04 AM	Carmen		19953 sw Rainbow Lakes Blvd		dunnellon	Florida	34431	Marion	carmen_cruz15@yahoo.com	
311	May 23, 2016 2:53 AM	Stephanie Standridge		PO Box 61		Ocala	FL	34478	US	maustan@hotmail.com	352-804-7449
312	May 23, 2016 2:46 AM	Lola Scaggs		10960 S.E. 128th St.		Belleview	Florida	34420	United States	lolaandcharlie56@yahoo.com	3522887616
313	May 23, 2016 1:50 AM	Meg Miranda		14445 S Hwy 475		Summerfield	FL	34491	USA	rrtc.meg@gmail.com	3522996781
314	May 23, 2016 1:26 AM	Amanda Williams		2665 new 127th place		Anthony	Fl	32617		mandie10880@yahoo.com	
315	May 23, 2016 1:11 AM	Harry Earp	FHP	13025 S E 36th Ave		Belleview	FL	34420	USA	patearp@yahoo.com	3525165898
316	May 23, 2016 12:54 AM	Kelly Goss		5601 ne 5th pl		Ocala	FL	34470		kgoss79@ymail.com	
317	May 23, 2016 12:35 AM	Lucy Sheets		5759 NE 62nd Ct Rd		Silver Springs	FL	34488	USA	lasheets@yahoo.com	402-540-0409
318	May 23, 2016 12:30 AM	Adelisa Luciano		3991 SW 110 Lane		Ocala	FL	34476		adelisa.luciano@gmail.com	3525723541
319	May 23, 2016 12:19 AM	Kris Ezzo		1141 NE 24th St		Ocala	Fl	34470	USA	krisezzo@gmail.com	3522165285
320	May 23, 2016 12:13 AM	Gary Merenda		23591 SW Beach Blvd		Dunnellon	FL	34431		gmmerenda@aol.com	
321	May 22, 2016 11:28 PM	Lisa riley		5015 se 149th pl		Summerfield	fl	34491	usa	snoopyspirit@centurylink.net	3523040734
322	May 22, 2016 11:16 PM	Beth Griffiee				Ocala	Fl	34479		beth2000grff@gmail.com	
323	May 22, 2016 9:09 PM	Christine Hardin		10665 S.E 127the Lane		Belleview	FL	34420	USA	christinehardin78@gmail.com	352-461-7052
324	May 22, 2016 9:03 PM	Lois Woerner		4506 NE 9th St		Ocala	Fl	34470	Marion	manegal@hotmail.com	3522075509
325	May 22, 2016 8:00 PM	Lisa Blackburn		52 pecan drive		Ocala	Fl	34472	USA	schwing97@hotmail.com	3526801404
326	May 22, 2016 7:59 PM	Luann Taylor		10938 se 56Ave		Belleview	FL	34420	Marion	elizabethsfriendluann@aol.com	3523479733
327	May 22, 2016 7:15 PM	Heather cavanah		7350 se 116th st rd		Belleview	Fl	34420	Marion	cavanah01@aol.com	
328	May 22, 2016 6:33 PM	Denise Hargrove		1010 Se 27th St		Ocala	Fl	34471	USA	denisekh227@gmail.com	3523622744
329	May 22, 2016 6:08 PM	Kelly Caruso		12399 SE 89th Ter		Belleview	FL	34420	USA	kacaruso@mail.com	3523007759
330	May 22, 2016 4:03 PM	Brandon Gabbard		5823 SE Babb Rd		Belleview	Florida	34420	U.S	brndngabbard@gmail.com	3524268934
331	May 22, 2016 2:11 PM	Kelly Pope		2101 NE 79th Place		Ocala	Fl	34479	USA	kmp063@gmail.com	3528160508
332	May 22, 2016 1:57 PM	Susan Sands	Downtown Chiropractic	POBox 1515		Ocklawaha	FL	32183		susands99@yaho.com	3528122071
333	May 22, 2016 1:40 PM	Matthew Goldey		1026 ne 39th Ct		Ocala	FL	34470	USA	goldeyslandscapedesign@gmail.com	
334	May 22, 2016 1:37 PM	Staci Lake		1536 Nw 42 Pl		Ocala	Fl	34475		stacilake65@yahoo.com	3528171354
335	May 22, 2016 1:18 PM	Mellinie Maitlen		7865 w hwy 40 lot 161		Ocala	Fl	34483		mell581@aol.com	3524265529
336	May 22, 2016 1:15 PM	Sandi Lewis		4041 SE 80th Street		Ocala	FL	34480	USA	ednsandi@earthlink.net	352-629-9684
337	May 22, 2016 12:02 PM	Marjorie A Carswell		18711 S.E. 23Rd. Place		Morriston	Florida	32668	United States	carswellshay75@gmail.com	3523250166
338	May 22, 2016 11:08 AM	Susan Bartlett		121 SE 82 PLACE		ocala	fl	34480	marion	yrudanyell@Yahoo.com	3524278661
339	May 22, 2016 10:56 AM	Chelsey Frost		16008 sw 23rd ct. rd.		Ocala	fl	34473	u.s.	chelseyfrost101@gmail.com	3526424676
340	May 22, 2016 10:27 AM	Janette Bryan		7658 NE 4th Ct		Ocala	FLORIDA	34479	United States	jstall34@gmail.com	3522085129
341	May 22, 2016 6:04 AM	Sharon Meade		5542 nw 63 place		Ocala	Fl	34482		shmeade4@gmail.com	
342	May 22, 2016 5:20 AM	Helen Hamel		3445 SE Hwy 42		Summerfield	Florida	34491	USA	helen.hamel.87@gmail.com	352-816-0626
343	May 22, 2016 5:02 AM	D Libby		11080 sw 110th ave		Dunnellon	Fl	34432	Usa	dlibby1117@gmail.com	
344	May 22, 2016 3:21 AM	Sharon Reinblatt		1721 Se 48 ST		Ocala	FL	34480	USA	BReinblatt@embarqmail.com	3522169878
345	May 22, 2016 3:17 AM	Cynthia Blades		6141 SE Babb Rd		Belleview	FL	34420	Marion	cynthia.blades@gmail.com	313-550-1135
346	May 22, 2016 2:55 AM	Kathy DeLawter		4195 SW 115th Street		Ocala	Fl	34476	USA	kltrainer@aol.com	4026309113
347	May 22, 2016 2:43 AM	Shawna Scribbs	329 Marion Oaks Dr			Ocala	Florida	34473	USA	sscribbs@gmail.com	3528040877
348	May 22, 2016 2:31 AM	Herb Arndt		4719 NE 18th Place		Ocala	Florida	34470	USA	fthrltch@aol.com	3523617202

Number	Response Date	Name	Company	Address	Address 2	City/Town	State/Province	ZIP/Postal Code	Country	Email Address	Phone Number
349	May 22, 2016 2:25 AM	Lee Johnson		2901 sw 41st street	3401	Ocala	FL	34474	Usa	leejhnsn@hotmail.com	9782579093
350	May 22, 2016 2:06 AM	BobbieJo Bordell		14830 NE 14th Street RD		Silver Springs	FL	34488	USA	bjbordell@gmail.com	3528127079
351	May 22, 2016 1:38 AM	Renee Mathews		Pro box 2291		Belleview	FI	34421	USA	missymissionette@gmail.com	
352	May 22, 2016 1:23 AM	Scott LaFrance		17101 s.e 95th ct.		Summerfield	FI	34491	United States	sclafrance@comcast.net	
353	May 22, 2016 1:07 AM	shari spaeth		4125 sw 46 Ave.		ocala	florida	34474	usa	sguitgirl@aol.com	352-237-6929
354	May 21, 2016 11:11 PM	Laura kennemer		22 almond trl		Ocala	FI	34472	USA	lmk34472@yahoo.com	3528125752
355	May 21, 2016 8:22 PM	Chelsea Nagy		1975 NW 46th Lane		Ocala	FL	34475	USA	tigereyes9562@yahoo.com	3524336528
356	May 21, 2016 7:19 PM	Codi Claxton		12417 se 102 ave		belleview	FL	34420	United States		3525983978
357	May 21, 2016 6:57 PM	Sean Walsh		22038 SW Surf Blvd		Dunnellon	FL	34431	USA	swpk@bellsouth.net	352-522-8129
358	May 21, 2016 5:45 PM	Mary Weinheimer		5607 SW 107th St		ocala	fl	34476	usa	kat2359@yahoo.com	3522169608
359	May 21, 2016 5:35 PM	Ashley		11495 se 108th terrace rd		Belleview	FI	34420	Marion	ashley07484@gmail.com	8605087790
360	May 21, 2016 5:32 PM	sheila ramos		4995 NE 60th Terrace		silver springs	fl	34488	marion	artisthub1@centurylink.net	3525727351
361	May 21, 2016 5:22 PM	Lindsay Shively		5440 SE 41st court		Ocala	Florida	34480	USA	paycesmom@aol.com	3522073773
362	May 21, 2016 5:15 PM	Carrie Williams		565 b fairways drive		Ocala	FI	34472	Usa	floridafun58@yahoo.com	3525539658
363	May 21, 2016 4:24 PM	Heather Strickland		3375 NW 100th St		Ocala	FL	34475	USA	hstrickland32@gmail.com	3524845274
364	May 21, 2016 4:04 PM	Ivelisse Heidish		560 se 50th ace		Ocala	FI	34480	Marion	iheidish777@gmail.com	3528049592
365	May 21, 2016 3:37 PM	Amanda Clevenger		2341 NE 41st Street		Ocala	FL	34479	USA	amc16601@yahoo.com	3522392966
366	May 21, 2016 3:34 PM	David Dyer		813 SE 22nd Ave		Ocala	FI	34471	USA	doubled442003@yahoo.com	
367	May 21, 2016 2:31 PM	Susan Whittington	Avon	50 E Hwy 318		Citra	FL	32113	USA	susanw11@live.com	3522391302
368	May 21, 2016 1:56 PM	Meghan Pirro		4 Pine Pass Lane		Ocala	Florida	34472	USA	mepirro@live.com	3522075977
369	May 21, 2016 1:37 PM	Johnna Hanselman		21 juniper pass ter		Ocala	FI	34480	United States	jehanselman83@aol.com	3524706961
370	May 21, 2016 1:37 PM	Ember Risley		2135 NE 8th Street		Ocala	FL	34470	United States	ember88@aol.com	3523615872
371	May 21, 2016 1:34 PM	Jennifer Preble		16130 se 99th ct		Summerfield	FI	34491		snjocean08@aol.com	3529422505
372	May 21, 2016 1:08 PM	Melissa Moody		6720 Cherry Rd		Ocala	FL	34472	USA	moomoo1771@yahoo.com	3525533792
373	May 21, 2016 12:25 PM	Kristen Heath		66 Laurel drive		Ocala	FI	34480	United States	k.heath.lm@gmail.com	3524456565
374	May 21, 2016 11:58 AM	Karen Hill		3648 ne 28th ter.		Ocala	FI	34479	Usa	ryanerich@gmail.com	(352)598-7303
375	May 21, 2016 11:51 AM	Heather Lloyd	732 NE 12th Ter			Ocala	FI	34470		hmnolley@gmail.com	7064245025
376	May 21, 2016 10:58 AM	J Lewis		5931 NE 57th Lp		Silver Springs	FI	34488	USA	alowis46@gmail.com	352-804-1678
377	May 21, 2016 4:35 AM	Rachel Whelstone		4025 SE 139th Lane		Summerfield	Florida	34491	USA	rachelkwhite@ufl.edu	3522039390
378	May 21, 2016 2:31 AM	Jane		10752 SE 45ave		Belleview	FI	34420	USA	iintercede4u@gmail.com	3523626270
379	May 21, 2016 2:03 AM	Brenda Mason		3916 NE 18th St		Ocala	FI	34470	USA	bcuris29@yahoo.com	3528430693
380	May 21, 2016 1:58 AM	Melinda Kimball		3730 SW 127th Lane Road		Ocala	Florida	34476	Usa	florida_sweetie_21@yahoo.com	3523078888
381	May 21, 2016 1:53 AM	James Lronard		7 dogwood drive pass		Ocala	FI	34472	United States	krazyjaymz@hotmail.com	352-553-9300
382	May 21, 2016 1:32 AM	Lisa		4900 ne 8th st		Ocala	FI	34470	Us		
383	May 21, 2016 12:43 AM	Dawn-Marie Jackson	Kdg teacher at Ward Highlands Elementary	6741 Cherry Road		Ocala	FL	34472	USA	dawn-marie.jackson@marion.k12.fl.us	3525720139

Number	Response Date	Name	Company	Address	Address 2	City/Town	State/Province	ZIP/Postal Code	Country	Email Address	Phone Number
384	May 21, 2016 12:27 AM	Ashley Marks		11495 SE 108th Terrace rd.		Belleview	Marion	34420		Ashleymarks@yahoo.com	8605087790
385	May 21, 2016 12:13 AM	Karisa Beasley		1031 SE 28th Road		Ocala	Florida	34471	USA	karisabeasley@yahoo.com	3526907424
386	May 20, 2016 10:40 PM	David fabry		36 fir trail dr		ocala	fl	34472	usa	imgoindet@hotmail.com	3526801206
387	May 20, 2016 10:15 PM	Amber Nestved		82 Dogwood Dr Cir		Ocala	Fl	34472	Us	anestved78@gmail.com	7174723446
388	May 20, 2016 10:10 PM	William Hirschi		1508 SE 14th Street		Ocala	FL	34471	Marion	hirschi.ocala@yahoo.com	(352) 362-5903
389	May 20, 2016 10:08 PM	Sarah powers		14072 SE 45TH CT		Summerfield	Fl	34491	USA	Sarahx2182@gmail.com	3528757846
390	May 20, 2016 9:39 PM	Mary K Owens		Post office box 2		Silver springs	Florida	34489	U S A	weowes@gmail.com	3526228195
391	May 20, 2016 8:11 PM	Cynthia Fassoulas		8690 see 140th Place Road		Summerfield	FL	34491	USA	cser71@aol.com	3525988279
392	May 20, 2016 8:11 PM	Felicia Atwell	Kmart	18750 SE 55th Pl		Ocklawaha	Florida	32179	USA	atwell.sissy@gmail.com	352-445-2394
393	May 20, 2016 6:18 PM	Kristen Dean		7175 sw 12th st		Ocala	Fl	34474	Marion	kristen.dean06@gmail.com	3525125834
394	May 20, 2016 6:03 PM	Kelley	Shute	15467 se 105th terr rd		Summerfield	Fl	34491	USA	knjsk11@yahoo.com	8139567884
395	May 20, 2016 5:39 PM	Kristen Schendowich		6724 Farragut Street		Hollywood	FL	33024	USA	ooblah66@gmail.com	7863264659
396	May 20, 2016 5:27 PM	Melissa McSweeney		4101 SE 20th terr	Apt A	Ocala	Fl	34480	USA	mcsweeney83@cox.net	3522294242
397	May 20, 2016 4:07 PM	Laura Soule		4225 SE 130th Pl		Belleview	Fl	34420	United States	lsoule4@cfl.rr.com	3526530076
398	May 20, 2016 3:40 PM	Pam Green		6299 SE 180th Ave Rd		Ocklawaha	Florida	32179	United States	sandhillpam@gmail.com	3526253013
399	May 20, 2016 3:15 PM	Ieticia godette		po box 1224		ocala	florida	34478	usa	llgflorida@hotmail.com	352299-6584
400	May 20, 2016 1:33 PM	Tiffany Baxter		16080 sw 48th circle		Ocala	Fl	34473	United states	my3sons931@gmail.com	3522161223
401	May 20, 2016 12:29 PM	Heather Reyes		5454 SE 34th St		Ocala	Fl	34480	marion	hreezy@gmail.com	3528177000
402	May 20, 2016 12:27 PM	Melody mitchell		8495 se 120 place		Belleview	Fl	34420	Usa	mel51385@yahoo.com	3524459484
403	May 20, 2016 10:19 AM	Katie Smith		6262 SE 122nd Lane		Belleview	Fl	34420	Usa	katiebug9879@yahoo.com	3525539703
404	May 20, 2016 9:57 AM	Aren Isadora delvecchio	March of dimes	14628 sw 4th ave		Ocala	Fl	34473	Usa	aisadora.d@gmail.com	3525660696
405	May 20, 2016 4:56 AM	Melissa cummings		8548 Sw 139th Lane rd		Ocala	Fl	34473	Usa	mcummings109@yahoo.com	9046167559
406	May 20, 2016 4:08 AM	Chase Nawrocki	Clear Channel Outdoor	1011 SW 26th ST		Ocala	FL	34471	USA	chase@ufl.edu	3522071831
407	May 20, 2016 3:56 AM	Lisa Vogel		6 Almond drive		Ocala	Fl	34472	USA	lisao.72879@gmail.com	3524976393
408	May 20, 2016 3:05 AM	Sarah Roberts		702 SE 14 Ave		Ocala	FL	34471	US	fnrjr@robertsflorida.com	3523510011
409	May 20, 2016 2:20 AM	John Gilkes		2885 se 30th st		Ocala	FL	34471	Us	insuranceg@aol.com	3525987409
410	May 20, 2016 1:22 AM	Crystal Walker		5704 se 2nd st		Ocala	Florida	34480	United States	crystalwalker136@gmail.com	3522076550
411	May 20, 2016 1:15 AM	Rebecca McGraw	Labcorp	12370 se 95th terrace		belleview	florida	34491	USA	clineswifey@gmail.com	8639348907
412	May 20, 2016 12:40 AM	Kelsey Cannady		7270 SW 100th Street		Ocala	Florida	34476	United States	kelseywn@gmail.com	
413	May 19, 2016 5:09 PM	Kyle Yancey	BBVA Compass	5500 SW College Rd		Ocala	Florida	34474		kyle.yancey@bbva.com	3527326816
414	May 19, 2016 3:03 AM	Kayla McLemore		249 SE 125th St. Apt. B		Ocala	Florida	34480	United States	Mclomorek77@yahoo.com	3526064477
415	May 18, 2016 8:18 PM	Matt White		4959 SW 4th Circle		Ocala	Florida	34471	Marion	MatJWhite@gmail.com	813-727-8974
416	May 18, 2016 8:16 PM	Robert Briggs		1244 SE 7th st		Ocala	Florida	34471	United States	bobriggs@thebriggslawfirm.com	3525726174
417	May 13, 2016 6:42 PM	Aaron Aderholt		1605 ne 47 ct		ocala	fl	34470	usa	masterchiefaaron@hotmail.com	352-509-1166
418	May 13, 2016 5:39 PM	CAROL DEAR	MARION COUNTY CLERK	11 FIR TRAIL PASS		OCALA	FLORIDA	34472	MARION	carol_randy@hotmail.com	352-817-5063
419	May 10, 2016 1:56 PM	Patti Gowen	Marion County Clerk of Court	21 NE 48th Avenue		Ocala	FL	34470	USA		352-208-2204

Number	Response Date	Name	Company	Address	Address 2	City/Town	State/Province	ZIP/Postal Code	Country	Email Address	Phone Number
420	May 6, 2016 4:33 PM	Loretta Russell		13788 SW 5th Pl		Ocala	FL	34481		lorileerussell@gmail.com	4842862
421	May 5, 2016 7:30 PM	D KELSAY		3932 SE 17TH STREET		OCALA	FL	364471	USA		3522367879
422	May 4, 2016 1:34 PM	ASHLEY RULAND		3300 SE 140TH LANE		SUMMERFIELD	FL	34491	USA	ARULAND1984@GMAIL.COM	
423	May 4, 2016 1:22 PM	Julie Thompson		100 Juniper Run		Ocala	Fl	34480	usa	rosebeauty01177@yahoo.com	
424	May 4, 2016 1:05 PM	Jessica Chavis		10500 NE 142nd Place		Ft. McCoy	FL Florida	32134		jessicachavis@embarqmail.com	3528430514
425	May 3, 2016 5:05 PM	Edna Norman		21507 NE 103rd Terrace		Ft. Mccoy	Florida	32134	United States	Ednanorman@windstream.net	3525462738
426	May 3, 2016 3:12 PM	greg collins		4008 se 43rd circle		ocala	fla	34480	usa	swampangel1990@gmail.com	352 867 9203
427	May 1, 2016 4:42 PM	Raymond C. Orlosky		9901 s.e. hwy. 314 lot f19		silver springs	Florida	34488		ro14raymond@aol.com	352-625-8776 (land line)
428	May 1, 2016 2:19 PM	Sean Dunn	MCFR	4105 sw 54th circle		Ocala	FL	34474	USA	Firejeep22@yahoo.com	954-675-2487
429	Apr 30, 2016 10:47 AM	tami hill-lemus	mcps	2845 sw 32nd ave		ocala	fl	34474	usa	tlemus9@aol.com	3525720657
430	Apr 28, 2016 9:30 PM	JANE BASHAM	MARION COUNTY LIBRARY			OCALA	FL	34470	MARION	JANE.BASHAM@MCCL.COM	352-671-8551
431	Apr 28, 2016 6:32 PM	Barbara Kyle		9301 Spring Terrace		Ocala	Florida	34472	USA	kylebarbara@yahoo.com	352-454-1480
432	Apr 28, 2016 5:59 PM	Douglas Andrews	Marion County	3887 SE 40 Street		Ocala	FL	34480	USA	drandrews46@gmail.com	
433	Apr 28, 2016 3:25 PM	Jennifer M. F. Stephens	Marion County Clerk of the Circuit Courts	4221 SE 44TH ST		OCALA	FL	34480	USA	jmfreeman007@gmail.com	352-671-5501
434	Apr 28, 2016 2:17 PM	Roberta Campbell		4542 SE 31st Place		Ocala	Florida	34480	USA	photogirl4542@gmail.com	352-247-0537
435	Apr 28, 2016 2:14 PM	Jessica Cowart		231 NE 28th Avenue, #311		Ocala	FL	34470	USA	cowartj22@hotmail.com	352-274-3230
436	Apr 28, 2016 12:07 PM	Tami Wiley		P.O. Box 1086		Silver Springs	Fl	34489	Marion	bwtwiley@embarqmail.com	352-299-6710
437	Apr 28, 2016 11:10 AM	Glaries Ryan		9435 SE 190th Ave Road		Dunnellon	Florida	34432		charlesedward1315@gmail.com	3525660572
438	Apr 28, 2016 1:06 AM	Neal Balwinski	MCFR	3828 Bayshore Circle		Tavares	Florida	32778	USA		
439	Apr 28, 2016 12:09 AM	Corey Butts	Fire-Rescue	3001 SW 24th ave		ocala	FL	34472	U.S	corey.Butts@marioncountyfl.org	3862372925
440	Apr 27, 2016 8:10 PM	Greg Varnum		1435 NE 57th St		Ocala	Fl	34479	Marion	gregory.varnum@marioncountyfl.org	352-368-9041
441	Apr 27, 2016 6:05 PM	Richard Pratt	Marion County Animal Services	5701 SE 66th Street		Ocala		34480	Marion	Richard.Pratt@marioncountyfl.org	1-352-286-8644
442	Apr 27, 2016 4:49 PM	Susan Yocom		14491 SW 41 Ave Rd		Ocala	Fl	34473	USA	me@bpunkin.com	3523625837
443	Apr 27, 2016 3:42 PM	Debra Lewter		2820 NE 8th Ter		Ocala	Fl	34470	United States	Debra.Lewter11@gmail.com	3528751201
444	Apr 27, 2016 3:16 PM	Charles Pilipauskas		9993 SW 77th Loop		Ocala	Fl	34481	Usa		3528737884
445	Apr 27, 2016 2:59 PM	JAIME BARNETT		1821 SE 57TH AVE		OCALA	FL	34480		JAIMELBARNETT3@GMAIL.COM	3524706670
446	Apr 27, 2016 2:57 PM	Lindsey G. Gilbert		21401 SW Honeysuckle Street		Dunnellon	FL	34431	United States	lindseygilbert@outlook.com	352-408-6533
447	Apr 27, 2016 2:41 PM	LAURA FITZPATRICK		14056 SE 45TH CT		SUMMERFIELD	FL	34491	USA	THREEAS1@AOL.COM	
448	Apr 27, 2016 2:21 PM	Pamela Spicuzza		4000 SW Deepwater Ct.		Dunnellon	FL	34431	USA	pamelaszydlo@bellsouth.net	
449	Apr 27, 2016 2:05 PM	Abner	Marion County Yax Collector	110 se 25th ave		ocala	FL	34471	Marion	avaldes@mariontx.com	3523688174
450	Apr 27, 2016 1:39 PM	Joy Schoppe		2014 ne 56 str		ocala	fl	34479	marion		352-732-9760
451	Apr 27, 2016 12:53 PM	Darla Woodall		1578 NE 8th St		Ocala	FL	34470	US	darla2@mail.usf.edu	352-516-4069

Number	Response Date	Name	Company	Address	Address 2	City/Town	State/Province	ZIP/Postal Code	Country	Email Address	Phone Number
452	Apr 27, 2016 12:52 PM	Heather Lindbeck	Marion County Board of County Commissioners	901 NE 44th ST		Ocala	FL	34479	US	h.mist.lindbeck@gmail.com	352-216-2539
453	Apr 27, 2016 10:21 AM	Joe Bagley	Marion county	15394 ne 107th ct		ft mccooy	fl	32134	us	sabres933@gmail.com	3528573689
454	Apr 27, 2016 10:10 AM	Tim Moody		119 Pecan Pass		Ocala	FL	34472	USA	timothymoody2@gmail.com	3535720134
455	Apr 26, 2016 8:35 PM	SARAH BARRY		6589 NW 61ST STREET		OCALA	FL	34482	USA	SBARRY@MARIONTAX.COM	352-817-2842
456	Apr 26, 2016 8:11 PM	Chris Holmes		9530 NW 63 ST		Ocala	FL	34482	Marion	manoroaks01@gmail.com	352-622-3240
457	Apr 26, 2016 5:34 PM	Michael Sisco	Marion county fleet	13961 se 25th st		Morrison	fl	32668	levy	novass2166@centurylink.net	352-875-5600
458	Apr 26, 2016 5:09 PM	Melissa		3109 NE 8th PL		Ocala	FL	34470	USA	badx4melissa@aol.com	352-843-1546
459	Apr 26, 2016 4:41 PM	KATHERYN UNDERWOOD	Marion County Property Appraiser's Office	16991 N.E. 4TH STREET		SILVER SPRINGS	FL	34488-5429	United States	kunderwood@pa.marion.fl.us	352-625-5073
460	Apr 26, 2016 4:34 PM	Darinka Dasha Milosevic	Office of the County Engineer	2208 NE 3rd St	apt.104	Ocala	FL	34470	USA	dasha.mess@gmail.com	352-573-6030
461	Apr 26, 2016 4:33 PM	Sharon Hyde		6400 S Hwy 314A		Ocklawaha	Florida	32179	Marion County	sharondhyde@gmail.com	(352) 625-6382
462	Apr 26, 2016 3:17 PM	Erik Love	Marion County Utilities	102 Teak Loop		Ocala	FL	34472	USA		352-615-9326
463	Apr 26, 2016 2:50 PM	djazz	mcpa	501 se 25th ave		ocala	Florida	34471	United States	onnamic@centurylink.net	352-368-8300
464	Apr 26, 2016 2:44 PM	joseph wheeler		6155 se 22nd ave		ocala	Florida	34480	United States	jjcb1964@gmail.com	3522162430
465	Apr 26, 2016 2:43 PM	CASSIE ROSEBERRY	MARION COUNTY TAX COLLECTORS OFFICE BELLEVIEW	14158 SE 45TH CT		SUMMERFIELD	FL	34491	MARION	CASSIEROSEBERRY3656@GMAIL.COM	352-426-6659
466	Apr 26, 2016 2:30 PM	Bobbi Lenz	Marion county tax Collector	20157 sw 78th st		dunnellon	fl	34431	marion	chevy_ladee@yahoo.com	3524976178
467	Apr 26, 2016 2:15 PM	HEATHER RINGO	MCBCC OCE	412 SE 25TH AVE		OCALA	FL	34473	USA	HEATHER.RINGO@MARIONCOUNTYFL.ORG	352-671-8686
468	Apr 26, 2016 1:58 PM	Nicole Cone	Marion county animal services	3030 NE 49th st		ocala	Florida	34479	USA	Tacomagirl21@yahoo.com	2037273800
469	Apr 26, 2016 1:57 PM	Jeff Cook	MCPS	8254 SW 56th Ave Rd		Ocala	FL	34476	USA	jeffrey.cook@marion.k12.fl.us	352-895-5884
470	Apr 26, 2016 1:25 PM	Tracy Trias	OCE	8254 SW 65th Ave Road		Ocala	FL	34476	USA	tracy.trias@marion.k12.fl.us	(352) 484-5066
471	Apr 26, 2016 1:14 PM	Patti Scoggins	Marion County Property Appraiser	906 NE 46 Ct		Ocala	Florida	34470		pselveston@gmail.com	3523688399
472	Apr 26, 2016 12:59 PM	Cinda Finger-Sparrow		16520 NW 116TH CT		REDDICK	Florida	32686	United States	cfinger@pa.marion.fl.us	3525911205
473	Apr 26, 2016 12:57 PM	Sasha Weaver	Marion County Animal Services	2313 SE 49th Ave		ocala	fl	34480	Marion	sashaterray@gmail.com	352-497-8286
474	Apr 26, 2016 12:55 PM	Tammie McIntyre		PO Box 164		Belleview	FL	34421-0164	USA	tmcintyre@pa.marion.fl.us	352-368-8384
475	Apr 26, 2016 12:45 PM	Rodney Marsh	MC Library System	2094 N e 43rd St.		Ocala	Florida	34479	U.S.A.		352-843-1693
476	Apr 26, 2016 12:43 PM	chris pierce	property appraisers office	1824 se 3rd ave		ocala	fl	34471		cpierce@pa.marion.fl.us	cpierce@pa.marion.fl.us
477	Apr 26, 2016 12:42 PM	Kate Chang		8272 N Dutch Way		Dunnellon	FL	34433	USA	kate.g.chang@gmail.com	352-220-3092
478	Apr 26, 2016 12:34 PM	Kim Delano	Marion County Prop. Appr.	4080 SW 90th ST		Ocala	FL	34476	Marion	delanok5@gmail.com	352-239-4353
479	Apr 26, 2016 12:33 PM	Diana Cauthen	MCPA	12345 NE 45th Ter		Anthony	FL	32617	Marion	dcauthen@pa.marion.fl.us	352-368-8397
480	Apr 26, 2016 12:33 PM	Robert Shinn	MCPA	501 S E 25th Ave		Ocala	Florida	34478	USA	bshinn@pa.marion.fl.us	3523688398
481	Apr 26, 2016 12:32 PM	Kathy Mosley	mcpa	2208 NE 32nd St		Ocala	FL	34479	United States	whosoever2222@hotmail.com	3522082944
482	Apr 26, 2016 12:31 PM	Misty Liebert	MC property appraiser	300 Bahia Circle		Ocala	FL	34472	USA	mistyleblue@gmail.com	352-687-0162

Number	Response Date	Name	Company	Address	Address 2	City/Town	State/Province	ZIP/Postal Code	Country	Email Address	Phone Number
483	Apr 26, 2016 12:30 PM	Debra Dykes	Marion County Utilities Dept	14556 SW 24TH COURT RD		OCALA	FL	34473	USA	debra.dykes@marioncountyfl.org	3523076000
484	Apr 26, 2016 12:25 PM	Sherry Sherouse		8965 NE 20th Terrace		Anthony	Florida	32617	USA	lazybrat12@hotmail.com	3524029467
485	Apr 26, 2016 12:24 PM	Gilbert Bonilla	Marion County Property Appraiser	1 Hemlock Terrace Ct.		Ocala	FL	34472	USA	gbone1973@gmail.com	3523688392
486	Apr 26, 2016 12:24 PM	Heather Eubanks		15394 NE 107th Court		Fort Mc Coy	FL	32134	United States	heubanks@pa.marion.fl.us	352-207-2462
487	Apr 26, 2016 12:23 PM	lee ulsberger	appraiser office	1425 ne 28th st		ocala	fl	34470	marion		
488	Apr 26, 2016 12:23 PM	glenn johnston	marion county property appraiser	4080 sw 90th st		ocala	fl	34476	us	glennjohnston01@gmail.com	3522745663
489	Apr 26, 2016 12:20 PM	Theresa Smail	MCBCC/OCE	4609 NE 21st Ct		Ocala	FL	34479	USA	damageinc815@yahoo.com	damageinc815@yah oo.com
490	Apr 26, 2016 12:20 PM	Christopher Brewer	Marion County PA	501 SE 25th Ave		Ocala	Florida	34471	United States	cbrewer@pa.marion.fl.us	3523688363
491	Apr 26, 2016 12:16 PM	Danielle Kash	MCPA	3601 NE 28th Ter		Ocala	FL	34479	US	dkash@pa.marion.fl.us	352-368-8302
492	Apr 26, 2016 12:15 PM	Jerry Gowen	Marion County BOCC	21 NE 48th Ave.		Ocala	FI	34470	USA	gerald.gowen@marioncountyfl.org	352-208-8292
493	Apr 26, 2016 12:15 PM	Donna Minchew	MCPA							dminchew@pa.marion.fl.us	352-368-8383
494	Apr 26, 2016 12:11 PM	CHRIS MALOY		5001 SW 20 STREET	APT 1903	OCALA	FL	34474	MARION	CMALOY@MARIONTAX.COM	
495	Apr 26, 2016 12:07 PM	Samantha Hudlow	Marion County Tax Collector	25 pecan dr pass		ocala	fl	34472	marion	shudlow@mariontax.com	
496	Apr 26, 2016 11:55 AM	Thomas Futch	MC BOCC	2945 SE 14th ST		Ocala	FL	34471	USA	tfutchss@gmail.com	352-362-7616
497	Apr 26, 2016 11:35 AM	Ann Bishop		3060 SE 103 Ln		Ocala	FL	34480		twmb1976@hotmail.com	3524148641
498	Apr 26, 2016 10:33 AM	william jones	marion county utilities	3704 SE 59 th place		ocala	fl	34480	marion		572-4308
499	Apr 26, 2016 6:52 AM	TIFFANY MCGURK		67 SAPPHIRE ROAD		OCALA	FL	34472	USA	TIFFANY.MCGURK@MARIONCOUNTYFL.ORG	706-442-2265
500	Apr 26, 2016 3:24 AM	Jerry Brown		227 se 29th terrace		OCALA	Florida	34471		gatorwife@cox.net	
501	Apr 25, 2016 8:37 PM	LUTHER GRANT		1311 NW 100 ST		OCALA	FL	34475		GARYSUE95@GMAIL.COM	
502	Apr 25, 2016 8:28 PM	Michele Childs	Marion County Tax Collector	6305 NW 12th Ave		Ocala	FI	34475	USA	mchilds@mariontax.com	352-843-0313
503	Apr 25, 2016 8:11 PM	Rosa E. Rojas		3 Juniper Trail Run		Ocala	FL	34480	USA	cuqui88888@hotmail.com	352-484-5747
504	Apr 25, 2016 8:05 PM	Donald Wright	MCFR			OCALA	FL		MARION	drwright@bellsouth.net	
505	Apr 25, 2016 7:56 PM	Luis Martens	Marion County Board if County commissioners			Belleview	Florida	34420	Marion		
506	Apr 25, 2016 7:45 PM	MARCIA ANDERSON	MARION COUNTY TAX COLLECTOR	10445 US HWY 441		BELLEVIEW	FL	34420	MARION	MANDERSON@MARIONTAX.COM	3523688135
507	Apr 25, 2016 7:35 PM	Angle McLemore		501 sw 13th st apt 6		ocala	fl	34471	us	anglemusic@hotmail.com	3525054345
508	Apr 25, 2016 7:33 PM	Shirley Gould		19 Teak Way Drive		Ocala	FL	34472	USA	sgould@mariontax.com	352-816-5658
509	Apr 25, 2016 7:25 PM	STORMIE NEAL	MARION COUNTY TAX COLLECTOR	7135 N US HWY 441		OCALA	FL	34475	USA	STORMIENEAL@AOL.COM	3523688166
510	Apr 25, 2016 7:13 PM	NeShay Frye		6116 NE 35th St		Silver Springs	FL	34488	USA	neshay.frye@gmail.com	352-470-3689
511	Apr 25, 2016 7:12 PM	Jenny Johnson	Marion county tax collector	17171 NE 37th St		Silver Springs	Florida	34488	USA	Johnjend02@yahoo.com	352-789-5162
512	Apr 25, 2016 7:12 PM	H.Vinson	Marion County Growth Services	2710 East Silver Springs Blvd	none	Ocala	FI	34471	Marion	howard.vinson@marioncountyfl.org	352-671-8900
513	Apr 25, 2016 7:06 PM	AMANDA MILLER	MARION COUNTY TAX COLLECTOR	16840 SW 64TH ST		OCALA	fl	34481		amandanraymiller@aol.com	amandanraymiller@ aol.com
514	Apr 25, 2016 7:06 PM	Sleve Hall	Marion County Tax Collector	503 SE 25th Ave		Ocala	FL	34471	US	shall@mariontax.com	352-368-8268
515	Apr 25, 2016 7:01 PM	TANYA SPAULDING	MARION COUNTY TAX COLLECTOR	1060 SW BIG TREE ROAD		DUNNELLO	FL	34431	USA	TANYA5252@AOL.COM	352-256-4328

Number	Response Date	Name	Company	Address	Address 2	City/Town	State/Province	ZIP/Postal Code	Country	Email Address	Phone Number
516	Apr 25, 2016 6:42 PM	Keith	Ponder	31 Fir Dr		ocala	FL	34472	US	kponder69@gmail.com	
517	Apr 25, 2016 6:41 PM	James Sheelin		4016 SE 17th Lane		Ocala	Florida	34471	Usa	jimsheerin@aol.com	3523031096
518	Apr 25, 2016 6:29 PM	Randall Dyal Jr.	Marion County Utilities	3435 SE 164th Terr		Ocklawaha	FL	32179	United States	bowkillin247@embarqmail.com	3526251695
519	Apr 25, 2016 6:24 PM	Steve Turner		P.O. Box 623		Reddick	FL	32686		wst33_2000@yahoo.com	3523614832
520	Apr 25, 2016 6:22 PM	Jalaissa Young		17 Almond Dr		Ocala	Florida	34472	USA	jalaissayoung@gmail.com	3523209954
521	Apr 25, 2016 5:51 PM	Laurel Huff	Marion county 911	13126 sw 107 place		Dunnellon	FL	34432	USA	laurel.huff@marioncountyfl.org	7862993769
522	Apr 25, 2016 5:50 PM	Tina Myers		18475 SE 55th Place		Ocklawaha	FL	32179	united states	slkygreen@yahoo.com	
523	Apr 25, 2016 5:46 PM	Larry Woods	Marion County Utilities	11800 S Highway 441		Belleview	Florida	34420	USA	william.woods@marioncountyfl.org	352-572-6307
524	Apr 25, 2016 4:42 PM	C. D. Rison	MCBOCC	1020 NE 30th AV	#119	Ocala	FL	34470	USA	CDRHorizon@aol.com	(352) 615-3540
525	Apr 25, 2016 4:40 PM	Cindy Gaughf	MCBCC Zoning	3310 SE 12th ST		Ocala	FL	34471	USA	cindy.gaughf@marioncountyfl.org	352-438-2685 work
526	Apr 25, 2016 4:33 PM	Jack LeCroy	UF/IFAS Extension	2232 NE Jacksonville Rd.		Ocala	FL	34470	USA	jlecroy@uf.edu	
527	Apr 25, 2016 4:31 PM	Maria Vega		63 Walnut Crse.		Ocala	FL	34480	USA	vegaocala@aol.com	352-307-4092
528	Apr 25, 2016 4:26 PM	Paula Batchelder	Marion County Public Library	1070 Silver Road		Ocala	FL	34472	Marion	paula.batchelder@marioncountyfl.org	352-368-4532
529	Apr 25, 2016 4:22 PM	Donald Barber	Utilities	P.O. box 61		Belleview	FL	34421	Usa	donald.barber@marioncountyfl.org	3528432814
530	Apr 25, 2016 3:53 PM	John Marentay	Freedom Public Library	240 NW 137th Terrace		Ocala	FL	34482	Marion	john.marentay@marioncountyfl.org	626-710-7847
531	Apr 25, 2016 3:49 PM	William E Hyde III	retired	6400 S Hwy 314-A		Ocklawaha	Florida	32179	Marion	billhydeiii@gmail.com	352-625-6382
532	Apr 25, 2016 3:41 PM	Mary Merenda	Marion County Public Library System	20351 Robinson Road		Dunnellon	FL	34431		mary.merenda@marioncountyfl.org	438-2520
533	Apr 25, 2016 3:38 PM	karlene	marion County	16360 se 17th st		ocklawaha	fl.	32179	united states		352-789-9558
534	Apr 25, 2016 3:38 PM	James Sweet	MCBCC	4281 ne 172nd court		silver springs	Florida	34488	US	jsweet003@yahoo.com	352-454-1006
535	Apr 25, 2016 3:29 PM	Trista Sylvester	MCBCC	18240 SW 31st ST		Dunnellon	Florida	34432	United States	tristasylvester@yahoo.com	352-465-1795
536	Apr 25, 2016 3:20 PM	Masood Mirza		2690 Valiant Drive		Clermont	FL	34711	USA	masood.mirza@marioncountyfl.org	750 497 5561
537	Apr 25, 2016 3:17 PM	Mark Nuetzi		718 SE 24th St.		Ocala	FL	34471	USA	marknuetzi@gmail.com	352-207-6387
538	Apr 25, 2016 3:02 PM	Connie Altum		5891 SE 166th Ct		Ocklawaha	FL	32179	USA	caltum@hotmail.com	562-505-0835
539	Apr 25, 2016 2:58 PM	Anthony Marino		2310 ne 44th street		Ocala	Florida	34479	United states	anthony.marino@cox.net	anthony.marino@cox.net
540	Apr 25, 2016 2:57 PM	Bert Yancey	Marion County	16458 SE 3rd Street		Silver Springs	FL	34488	USA	albertleytonyancey@yahoo.com	352-299-4188
541	Apr 25, 2016 2:53 PM	Wendy Walters	Office of the County Engineer	412 SE 25th Avenue		Ocala	FL	34471	Marion	Wendy.Walters@marioncountyfl.org	352-671-8698
542	Apr 25, 2016 2:48 PM	Pamela Butscher	Marion County Animal Services	5701 SE 66th St.		Ocala	Florida	34480		pamela.butscher@marioncountyfl.org	352-671-8725
543	Apr 25, 2016 2:40 PM	albert norman jr		6871 s.w. 129th street		ocala	FL	34473	un		352- 286-7363
544	Apr 25, 2016 2:36 PM	Kevin Smith		969 SE 68th Ct.		Ocala	FL	37742		smith9807@yahoo.com	352.586.0668
545	Apr 25, 2016 2:36 PM	Shannon Bramhall	Public Safety	2710 E Silver Springs Blvd		Ocala	FL	34481	USA	shannon.bramhall@marioncountyfl.org	484-269-7510
546	Apr 25, 2016 2:31 PM	Weslee Radel	Marion county board of coutny commisoners	9610 sw 42nd ave		Ocala	FL	34476	usa	weslee.radel@marioncountyfl.org	352-286-4001
547	Apr 25, 2016 2:29 PM	Nicole Bates	MCBOCC Livestock Pavilion	2232 NE Jacksonville Road		Ocala	Florida	34470	USA	nicolebates@yahoo.com	3526204300
548	Apr 25, 2016 2:20 PM	Sharon story	N/A	5095 N.W.21st loop		Ocala	FL	34482	Marion	storygirl82@hotmail.com	13523421250
549	Apr 25, 2016 1:46 PM	Misti Mattingly		6391 SEE 143 CT		Morrison	Florida	32668	USA	misti.mattingly@marioncountyfl.org	3524275698

Number	Response Date	Name	Company	Address	Address 2	City/Town	State/Province	ZIP/Postal Code	Country	Email Address	Phone Number
550	Apr 25, 2016 1:46 PM	Vicki Wood	Marion County Fire Rescue	4485 NE 33rd Ave		Ocala	FL	34479	USA	vickilynn137@yahoo.com	3524452011
551	Apr 25, 2016 1:45 PM	Jamie Cohen-Wallace		619 NE 18th Avenue		Ocala	FL	34470	Marion	jamiehorsegirl@gmail.com	352-229-4868
552	Apr 25, 2016 1:45 PM	Suzanne Chiauzzi								suzanne.chiauzzi@marioncountyfl.org	352-368-4568
553	Apr 25, 2016 1:39 PM	Chad Schindehette	Marion County BCC	412 SE 25th Avenue		Ocala	FL	34471	USA	chad.schindehette@marioncountyfl.org	3526718686
554	Apr 25, 2016 1:33 PM	Bret Macolino		5620 SE 12th St		Ocala	Florida	34480	United States	BRET@MACOLINO.COM	3525984020
555	Apr 25, 2016 1:30 PM	Wendy Morris	Marion County BoCC	2952 SE 141st Pl		Summerfield	Fl	34491	USA	mrsperry6482@yahoo.com	3524259123
556	Apr 25, 2016 1:27 PM	Kristina Crispino		15070 SW 111th Street		Dunnellon	FL	34432	US	kristina.crispino@marioncountyfl.org	3057480430
557	Apr 25, 2016 1:25 PM	MICHAEL DEZELAN	MARION COUNTY UTILITIES	3637 SW 148 PL		OCALA	Fl	34473	MARION	michael.dezelan@marioncountyfl.or	352-572-4310
558	Apr 25, 2016 1:23 PM	Teresa Brown		227 SE 29th Ter		Ocala	FL	34471	USA	teresa.brown@marioncountyfl.org	
559	Apr 25, 2016 1:22 PM	CONGETTA GANN	MCBOCC	3085 SE 95TH ST #18		OCALA	FL	34480	US	congetta.gann@marioncountyfl.org	352-671-8488
560	Apr 25, 2016 1:20 PM	Susan Bedard	Marion County Solid Waste	11 Bahia Trace		Ocala	FL	34472	USA	sbbedard@outlook.com	352-454-8798
561	Apr 25, 2016 1:18 PM	Erica Rich	MCBCC							erica.rich@marioncountyfl.org	
562	Apr 25, 2016 1:16 PM	Susan Valle	MCBCC	1913 NE 50th pl		Ocala	fl	34479	US		
563	Apr 25, 2016 1:16 PM	Lucille Artman		7420 se 115th PL		Belleview	FL	34420	Marion	lucilleartman@gmail.com	352-470-2325
564	Apr 25, 2016 1:16 PM	Richard Webb		44 Hickory Loop Way		Ocala	FL	34472	US	moonraker422@fastmail.fm	3526874264
565	Apr 25, 2016 1:16 PM	Lesa M Fanelli	MCBOCC	4211 SE 46th Street		Ocala	FL	34480	marion	michellefanelli@cox.net	352-239-1778
566	Apr 25, 2016 1:16 PM	Richard O'Donnell	Marion County Board of County Commision	412 SE 25th Ave		Ocala	Florida	34471	United States	richard@marioncountyfl.org	3525535925
567	Apr 25, 2016 1:15 PM	Bryan Matus	MCBCC	2643 NE 24th Pl		Ocala	Florida	34470	USA		
568	Apr 25, 2016 1:14 PM	Laurie Brummel		3126 NE 24th Place		Ocala	FL	34470	USA	brummelfamily2006@gmail.com	352-461-4293
569	Apr 25, 2016 1:14 PM	Tracy Cuba		541 SE 40th Terrace		Ocala	Fl	34471		tracysimoneau@yahoo.com	352-229-5511
570	Apr 25, 2016 1:13 PM	Paula Pierce								paularenee212@yahoo.com	3522074821
571	Apr 25, 2016 1:11 PM	Debbie Mehaffey	Marion County Library	23169 NE Hwy 314		Fl. McCoy	FL	32134	us	debbie.mehaffey@marioncountyfl.org	352-572-0764
572	Apr 25, 2016 1:09 PM	E. "Mac" Mosier	MCBCC	1214 NE 34 Av		Ocala	FL	34470	USA	machine13of13@gmail.com	352-361-8450
573	Apr 25, 2016 1:08 PM	Jason Morgan	Marion County Fire-Rescue	3434 SW 10th Ter		Ocala	FL	34471	USA	Jason.Morgan@marioncountyfl.org	352-572-0097
574	Apr 25, 2016 1:08 PM	Jacquelyn Grady	Marion County Procurement	231 NE 28th Ave	#402	Ocala	FL	34470	USA	jegnack@gmail.com	352-304-4690
575	Apr 25, 2016 1:08 PM	Carol McCurdy		6001 SW 111th Place Road		Ocala	Florida	34476	USA	mccarol82@aol.com	352-875-2512
576	Apr 25, 2016 1:07 PM	lisa cahill	marion county public safety	696 nw 30th ave		ocala	fl	34478	usa	lisa.cahill@marioncountyfl.org	3527329111
577	Apr 25, 2016 1:07 PM	Cary Tagliaferro	Marion County Procurement	549 Silver Course		Ocala	FL	34472	USA	tagzangel@aol.com	352-537-0724
578	Apr 25, 2016 1:05 PM	Sheri Halcus				Ocala	Florida	34479	Marion	Sheri.Halcus@marioncountyfl.org	352-368-4528
579	Apr 25, 2016 1:04 PM	Dennis Cronmiller		P.O.Box 178		Anthony	Fl.	32617	Marion	drcocalafi@aol.com	352-817-5988
580	Apr 25, 2016 1:04 PM	Ann McCubbin		9249 NE 27th Terr		Anthony	FL	32617	USA	anmc0707@gmail.com	352-812-1405
581	Apr 25, 2016 12:59 PM	Robert Regan		9954 SW 55th Avenue Rd		Ocala	Fl	34476	Usa	rregan81@aol.com	7326908191
582	Apr 25, 2016 12:57 PM	Charles Leazott	MCBOCC	130 W. Sugarmaple Lane		Beverly Hills	Florida	34465	USA	cleazott@yahoo.com	352-843-7422
583	Apr 24, 2016 2:36 PM	Deb Davis				Ocala	FL	34476	Marion	swocala@gmail.com	
584	Apr 21, 2016 11:51 PM	Randy Koontz		10886 SW 90th Court		Ocala	Florida	34481		rkoontz777@gmail.com	3527925064
585	Apr 17, 2016 9:12 PM	Steve Morgan		PO Box 985		Weirsdale	FL	32195		s_j_morgan@yahoo.com	352-288-1563
586	Apr 17, 2016 3:00 PM	A Micallef		1021 SE 27th St		Ocala	Florida	34471	United States	agoethe1@yahoo.com	
587	Apr 16, 2016 11:11 AM	Jessie Barnard	Miss	10460 S.E. 32nd Avenue		Ocala	FL	34480-7900	United States	barnardjessie@yahoo.com	3526933850

Number	Response Date	Name	Company	Address	Address 2	City/Town	State/Province	ZIP/Postal Code	Country	Email Address	Phone Number
588	Apr 15, 2016 8:29 PM	Karen Ahlers		108 Luca Lane		Hawthorne	FL	32640	US	ahlers.karen@gmail.com	352-546-3560
589	Apr 15, 2016 1:29 PM	Cheryl Tucker		6425 SW 61st Ct		OCALA	Florida	34474	United States	ctuckerfl@yahoo.com	3528124519
590	Apr 14, 2016 11:47 PM	Paul Marraffino		19544 SW 82nd Place Road		Dunnellon	FL	34432		paulm@westnet.com	
591	Apr 14, 2016 8:41 PM	Michelle Hirst		1242 SE 15th Street		Ocala	FL	34471	United States	kmkh4@aol.com	352-274-8624
592	Apr 14, 2016 3:44 PM	Nancy Sanders		805 NE 130th Terrace		Silver Springs	FL	34488		sanders.nancy@gmail.com	
593	Apr 13, 2016 4:20 PM	Charlene R. Johnson		14971 SE 107th Ave		Summerfield	FL	34491	United States	cjrose5@gmail.com	352-274-2100
594	Apr 13, 2016 10:07 AM	Joy Williams		3731 ne 28th Terrace		Ocala	FI	34479	Usa	joywilliams27@gmail.com	3527326652
595	Apr 13, 2016 3:24 AM	jason p winkler	jackson hewitt	27 spring trace		ocala	florida	34472		novacare2017@gmail.com	3522168097
596	Apr 13, 2016 3:04 AM	Peter Van Note		13394 NE 38th Avenue		Anthony	Florida	32617	USA	k75rtl@aol.com	352/732-9506
597	Apr 12, 2016 7:54 PM	Bill Mccall	Stifel	1985 West Brook Ct		Ocala	FI	34471	Marion	fireballuf@gmail.com	352-351-9977
598	Apr 11, 2016 10:01 PM	Erika Ritter	A Cruising Down The River	16241 NE 152 Ave		Fort Mc Coy	FL	32134	USA	acruisingdowntheriver@gmail.com	3525465718
599	Apr 11, 2016 1:58 PM	Kimberly Zygmant		3587 SE 56th Avenue		Ocala	FL	34480	Marion	kzygmant@gmail.com	352-433-6733
600	Apr 10, 2016 12:59 PM	David Stonecypther		14175 N Magnolia Ave		Citra	FL	32113	United States	dstonecypther@att.net	352-379-0948
601	Apr 10, 2016 12:16 PM	Norma Stamp		1121 Hickory Rd		Ocala	FL	34472	USA	norma.stamp@hotmail.com	352-216-2183
602	Apr 8, 2016 11:20 PM	Chris Spontak		3613 SE 35th Ct.		Ocala	FL	34471	USA	jcsponak@aol.com	352-694-5986
603	Apr 8, 2016 6:32 PM	Mike feher	Retired	13870 need 38 ave		ANTHONY	Florida	32617	Marion	justmike@embarqmail.com	3526290365
604	Apr 8, 2016 12:23 PM	Dana Barker		13890 SW 90th St		Dunnellon	FL	34432		Tbarkergang@gmail.com	
605	Apr 7, 2016 8:25 PM	Jean Cummings		14850 SE 97 pl		Ocklawaha	FI	32179		JEANNIEC@WILDBLUE.NET	352-843-2706
606	Apr 7, 2016 5:00 PM	Art Ticknor		3005 NE 25th Ct		Ocala	FL	34479	Marion	ticknor.art@gmail.com	352-690-2469
607	Apr 7, 2016 2:39 PM	Marian Rizzo		24 Teak Loop		Ocala	Florida	34472	United States	rizzowriter@gmail.com	3528161706
608	Apr 7, 2016 1:45 PM	Fern Thomas		1823 NE 61st Street		Ocala	FI	34479	USA	fernthomas@embarqmail.com	352-812-8825
609	Apr 7, 2016 4:26 AM	Kristina Palmer		354 Marion Oaks Ln		Ocala	Florida	34473	USA	kdlev05@gmail.com	3522162686
610	Apr 6, 2016 10:55 PM	ELIZABETH E CASTENEDA		525 SE 62 AVENUE		OCALA	Florida	34472	United States	ECFL66@AOL.COM	3522660763
611	Apr 6, 2016 10:32 PM	Terry Avick		5911 SW 112 Place Road		Ocala	FL	34476	USA	terryavick@gmail.com	352-286-4919
612	Apr 6, 2016 9:51 PM	Charlie Cross		11000 SE 168th Loop		Summerfield	FL	34491	USA	galors4491@yahoo.com	(605) 261-5575
613	Apr 6, 2016 9:17 PM	Ron Browall		19381 sw 82nd pl rd		Dunnellon	FI	34432	us	rbrowall@bellsouth.net	
614	Apr 6, 2016 8:43 PM	tom cartwright		1301 ne 14th street		ocala	fl	34470	usa	tcartwrightlaw@yahoo.com	3526209800
615	Apr 6, 2016 8:34 PM	Terry Harris	Terry Harris Insurance	11067 SE 56th Avenue		Belleview	FL	34420	USA	terryharrisins@cfl.rr.com	352 245-1255
616	Apr 6, 2016 8:12 PM	Karen Chadwick								karenchadwick95@yahoo.com	
617	Apr 6, 2016 8:08 PM	Pat Rauls	1941	15562 SE 138th Ter		Weirsdate	Florida	32195	United States	lonniepat1292@yahoo.com	3527536517
618	Apr 6, 2016 7:48 PM	David Shaffer		16400 SE 91st CT		Summerfield	FL	34491	USA	shaffekw@yahoo.com	352-347-6472
619	Apr 6, 2016 7:46 PM	Henry Nelson		P.O. Box 583		McIntosh	FL	32664	USA	henryaaronnelson@live.com	352-877-6202
620	Apr 6, 2016 6:47 PM	Janice Enns		6291 SW 89th Lane Rd.		Ocala	FI	34476	US	jmh5530@yahoo.com	3528733819
621	Apr 6, 2016 5:54 PM	Flo Oriik		PO Box 131	6273 E Place	McIntosh	FL	326640131	Marion	feorlik@gmail.com	3525911634
622	Apr 6, 2016 2:59 PM	Amanda Roos		3610 SW 4th Ave		Ocala	Florida	34471	United States	hefferthehen@gmail.com	3524848348
623	Apr 6, 2016 2:56 PM	Jennifer Baldwin		6869 SE 22nd Ave		OCALA	Florida	34480	United States	dragonfuzz@hotmail.com	3528758654
624	Apr 6, 2016 2:51 PM	Triste Smith		445 NW 63rd Place		Ocala	FL	34475	USA	craftychicken24@yahoo.com	3526225972

Number	Response Date	Name	Company	Address	Address 2	City/Town	State/Province	ZIP/Postal Code	Country	Email Address	Phone Number
625	Apr 6, 2016 2:44 PM	Barbara S. Geist		10039 SW 182nd Circle		Dunnellon	FL	34432	Marion	bpinetree1@juno.com	352 489 5126
626	Apr 6, 2016 2:17 PM	brenda loveday		po box 92		ocala	fl	34478	us	blloveday@yahoo.com	352-502-0805
627	Apr 6, 2016 12:18 PM	Maryann Chenoweth		15370 SW 15TH TERRACE RD		OCALA	FL	34473	United States	mchenoweth001@cfl.rr.com	3526933372
628	Apr 6, 2016 12:12 PM	Katie Stephenson		6781 SE 100 Place		Belleview	FL - Florida	34420		Katies310@aol.com	3523422064
629	Apr 6, 2016 12:00 PM	Pam Shaffer		16400 SE 91st Ct		Summerfield	FL	34491	USA	keywestpammers@yahoo.com	352-347-6472
630	Apr 6, 2016 11:58 AM	Andrea Webb		8585 SE 155th Place		Summerfield	FL	34491	USA	webb1118@yahoo.com	352-682-1818
631	Apr 6, 2016 10:57 AM	Donna Hintze		2659 NE 35th St	No. 17	Ocala	FL	34479	USA	djhintze@mac.com	3522169613
632	Apr 6, 2016 10:24 AM	Kimberly Vollmer		3864 se 61st pl		ocala	Florida	34480	Us	komleely@gmail.com	3524847100
633	Apr 6, 2016 3:27 AM	Lori Little	1964	2280 Se 173rd Ave		Silver Springs	FL	34488	usa	pray4sanlitynow@yahoo.com	3528432273
634	Apr 6, 2016 2:38 AM	Diane Pelletier		399 NE 58th St		Ocala	Fl	34479	USA	jackdlane04254@hotmail.com	352-622-6207
635	Apr 6, 2016 2:05 AM	Hope Lucky		12820 NE 244th Ter		Salt Springs	FL	32134	USA	hlucky@rawfoods.com	352.685.6200
636	Apr 6, 2016 1:56 AM	Joanna Krieger		9045 SW 192nd Court		Dunnellon	FL	34432	USA	singjok@yahoo.com	3524653466
637	Apr 6, 2016 1:45 AM	Kyle	Johnson	3487 SE 136th place		Summerfield	Fl	34491	USA	klmj4@embarqmail.com	
638	Apr 6, 2016 1:21 AM	Lenora Staub		P.o.box772545	4280 SW 97 terrace rd	Ocala	Fl	34477	Usa	lenm2006@gmail.com	8483336370
639	Apr 6, 2016 12:41 AM	Christine Damm		Po box 171	5915 Avenue F	McIntosh	FL	32664	USA	mcconnellcf@yahoo.com	3523391580
640	Apr 6, 2016 12:34 AM	JoAnn Kiltredge		4230 SE 57th Lane		Ocala	FL	34480	USA	jokitt57@aol.com	352-237-9792
641	Apr 5, 2016 11:54 PM	Debora Bellman		30 Banyan Trk		Ocala	Florida	34472	United States	debs2mail@gmail.com	3526249129
642	Apr 5, 2016 11:02 PM	John Morris		97 Willow Road		Ocala	Florida	34472		shmorris25@yahoo.com	
643	Apr 5, 2016 10:56 PM	myrtle crandall		7 Hickory Track Way		Ocala	Floida	34472	USA	myrtlcrandall@yahoo.com	352 687 1479
644	Apr 5, 2016 8:57 PM	Nancy Crenshaw		6369 E Place	P.o. Box 799	McIntosh	Fla.	32664	USA	nancyoddland@gmail.com	352 591 5739
645	Apr 5, 2016 8:30 PM	Bre Ximenes		5730 Ave E, box 504		McIntosh	FL	32664	usa	turquoisewilderness@gmail.com	3524256308
646	Apr 5, 2016 7:36 PM	Martha Smith		2395 SW 107th Place		Ocala	Florida	34476	Marion	msandgs5@aol.com	352-598-4398
647	Apr 5, 2016 5:37 PM	Scott Kaczmarski	Verteks	7171 SE 117th St		Belleview	FL	34420	Marion County	kaczmarskis@hotmail.com	3525980257
648	Apr 5, 2016 4:14 PM	Corry Locke	Marion county bcc	112 n magnolia ave		Ocala	Fl	34475	USA	corry.locke@marioncountyfl.org	3524382839
649	Apr 5, 2016 4:12 PM	Jennifer Heckman	Marion County Engineering	3015 NE 98th Lane		Anthony	FL	32617	Marion	sweetpeajlee@yahoo.com	352-286-8410
650	Apr 5, 2016 2:10 PM	Ashton Dennison		11 juniper Trl cir		ocala	fl	34480	us	luvbngetech@aol.com	3524709417
651	Apr 5, 2016 12:09 PM	Pat McBride	Legacy Team Sales	1417 SW 17th Street		Ocala	Florida	34480	USA	pat@shoplts.com	352-207-8101
652	Apr 5, 2016 5:31 AM	Joanna Jones	N/A	71 Pine Trace Course		Ocala	Florida	34472	United States	Jofrog73@gmail.com	3522995688
653	Apr 5, 2016 2:17 AM	Mary Graff		918 SE 23rd Street		Ocala	Fl	34471	Usa	graffmex5@gmail.com	352-629-1137
654	Apr 5, 2016 12:53 AM	William Wentzell		19343 NE 75th Ave.		Citra	FL	32113		wpwpoet@gmail.com	352-595-8192
655	Apr 5, 2016 12:34 AM	Amy Roberts	Resident	4660 se 36 ave		Ocala	Fl	34460	Usa	aroberts@rbol.com	3522740653
656	Apr 4, 2016 7:03 PM	Roberta Wayne		4 Dogwood Circle Ct		Ocala	FL	34472	USA	summerlent@gmail.com	352-470-6754
657	Apr 4, 2016 3:59 PM	Chris Falck		542 SILVER COURSE		OCALA	FL	34472	MARION	CHRISF2351@YAHOO.COM	352-537-1755
658	Apr 4, 2016 1:09 PM	Dana Taylor		16241 NW Gainesville Rd		Reddick	FL	32686	USA	deo176@yahoo.com	
659	Apr 4, 2016 1:05 PM	Damon A. Bogart	MCBCC	10565 SE 42nd Ct.		Belleview	FL	34420	USA	damon.bogart@marioncountyfl.org	352-671-8686
660	Apr 4, 2016 12:22 PM	Andrew Barclay	Marion County Utilities	5981 SE 4th Place		Ocala	FL	34472	USA	jandrewbarclay@gmail.com	352-777-6218
661	Apr 4, 2016 1:19 AM	Brent Murray	Marion County Fire Rescue	4670 SW 40th Lane		Ocala	Fl	34474	Marion	brent.murray84@gmail.com	352-502-3334

Number	Response Date	Name	Company	Address	Address 2	City/Town	State/Province	ZIP/Postal Code	Country	Email Address	Phone Number
662	Apr 4, 2016 12:24 AM	Jill Tomlinson		13540 nw 1st str		Ocala	FL	34482	Marion	jilltomlinsoncolata@yahoo.com	3526150695
663	Apr 4, 2016 12:04 AM	jeff Webb		5431 ne 35th st lot 50		Silver Springs	FL	34488	United States	rexboy@aol.com	3522167594
664	Apr 3, 2016 10:55 PM	Sally Mennicke	1950	2101 SE 10 Ct		Ocala	Florida	34471			3522090312
665	Apr 3, 2016 7:29 PM	John Paul		11755 SW 79th Cir		Ocala	FI	34476	Marion	jjpaul@deccacable.com	352-804-5834
666	Apr 3, 2016 4:51 PM	T. Campo		3650 SE 56 Terrace		Ocala	FL	34480	United States	ajcampo@atlantic.net	352.895-5310
667	Apr 3, 2016 2:44 PM	Rodney Counts II		PO Box 404		Candler	FI	32111	US	paladinii@hotmail.com	3528434286
668	Apr 3, 2016 2:18 PM	William Cavin		6444 SE 111th Street		Belleview	Florida	34420	USA	Bcav810@aol.com	352-553-3333
669	Apr 3, 2016 1:47 PM	Nina ashcraft		2002 be 12th ter		Ocala	FI	34470	Marion	nina.ashcraft@gmail.com	2137000185
670	Apr 3, 2016 11:32 AM	Steven Brown		3711 se 22nd pl		ocala	florida	34471	united states	stevensgalaxy.sb@gmail.com	352-502-0043
671	Apr 3, 2016 11:30 AM	Jeanine Deese		6185 NE 25th Ave		Ocala	FL	34479	USA	jeaninedeese84@gmail.com	3522081933
672	Apr 2, 2016 9:05 PM	Denise Evans		7154 NW 8th Place		Ocala	FL	34482	USA	baseon@aol.com	352-694-7811
673	Apr 2, 2016 7:31 PM	steve				Ocala	FL	34471		sstumpssi@aol.com	352-8618888
674	Apr 2, 2016 7:01 PM	Michelle McLaughlin	1969	417 Bahia Track		Ocala	FL	34472	United States	oceansunset311@gmail.com	3524846094
675	Apr 2, 2016 7:01 PM	Mark Camp	1949	3050 NE 63 St		Ocala	Florida	34479	United States	m.camp@yahoo.com	3523421237
676	Apr 2, 2016 5:21 PM	Patty Pruitt		2013 NE 52nd Street		Ocala	Florida	34479	usa	pattypruitt@gmail.com	
677	Apr 2, 2016 5:00 PM	Teresa Stephenson		617 s. e. 35th. av.		Ocala	FI	34471	Usa	tlvsj@aol.com	3528438288
678	Apr 2, 2016 4:45 PM	Greg Felix		11001 SE Sunset Harbor Rd	#34	Summerfield	FL	34491	USA	gregfelix7@aol.com	352-553-6364
679	Apr 2, 2016 4:22 PM	Laura Gary		5641 SE 22nd St.		Ocala	Florida	34480	United States	partiallycooked@hotmail.com	3525667302
680	Apr 2, 2016 3:46 PM	Chris Chandler		5105 SE 25th Street		Ocala	FL	34480	US	chrischandler@centurylink.net	352 209-8495
681	Apr 2, 2016 3:35 PM	Julia Maffei		496 NE 54th St		Ocala	FI	34479		jdupper52@gmail.com	3524543567
682	Apr 2, 2016 3:34 PM	Jason W Smith	1973	6262 SE 122nd Ln		Belleview	Florida	34420	United States	bucsfan4evr@gmail.com	3522455502
683	Apr 2, 2016 3:26 PM	Heather wyman		2955 se 145th place		Summerfield	Florida	34491	USA	heather@marioncountychildrensalliance.org	3524848108
684	Apr 2, 2016 2:07 PM	Jerry Deese		6185 NE 25th Ave		Ocala	FLORIDA	34479		Jdeese04@gmail.com	3522081510
685	Apr 2, 2016 1:47 PM	Heather Voldness		2107 SE 3rd ave		Ocala	fl	34471	usa	hvtwinmom@aol.com	352-843-2557
686	Apr 2, 2016 12:33 PM	Krista Bibeau		P.O. Box 1168		Fort Mc Coy	FI	32134	U.S.	wolfdragonfire1991@yahoo.com	7727776972
687	Apr 2, 2016 12:18 PM	Jared Barkman		307 Bahia Circle		Ocala	FL	34472		jdb2100@gmail.com	352-426-4621
688	Apr 2, 2016 12:13 PM	Sue Cooper	solid waste	1084 SE 165th ave		Silver Springs	FL	34488	Marion	sue.cooper@marioncountyfl.org	352/625/1688
689	Apr 2, 2016 12:01 PM	Joshua Howard		16 teak		Ocala	FI	34472	Marion		3526247395
690	Apr 2, 2016 10:56 AM	David Glenn Cordrey		1940 n.e. 63rd St.		Ocala	FI.	34479	Marion	dgcordrey@hmsolutions.com	352-622-1462
691	Apr 2, 2016 10:38 AM	Cecilia Brown		9 Oak Ct		Ocala	FL	34472	Marion	ilovecamping@centurylink.net	352-680-1153
692	Apr 2, 2016 10:35 AM	Shiloh Lohmann		10227 SW 82nd Court		Ocala	Florida	34481	United States	fellowshipproject@gmail.com	3524259832
693	Apr 2, 2016 9:34 AM	Laura Gritman		16030 NE 30th Court		Citra	Florida	32113	United States	manydoglady@gmail.com	3525954759
694	Apr 2, 2016 7:43 AM	erin	cassady	13561 SW 40th circle		ocala	fl	34473	usa	erin.cassady@aol.com	352/286/9827
695	Apr 2, 2016 4:41 AM	Chris Howley		13606 SE 101st. Avenue		Belleview	Florida	34420	Marion	parazulu1@yahoo.com	352-288-0713
696	Apr 2, 2016 2:59 AM	Colleen		17251 SW 17 th Circle		Ocala	FI	34473	USA	col513@embarqmail.com	352-347-1749
697	Apr 2, 2016 2:40 AM	Melynda McKinney		1301 SE 95th street		Ocala	FI	34480	USA	melynda.mallory@gmail.com	3522669991
698	Apr 2, 2016 1:15 AM	Derek Voldness		6315 Se 13th ave		Ocala	fl	34480	usa	abbeymtg@aol.com	352-843-7467
699	Apr 2, 2016 1:03 AM	Betsy Schatt		2624 SE 29th Lane		Ocala	FL	34471	USA	betsyschatt@gmail.com	352-342-0040
700	Apr 2, 2016 12:08 AM	Marlene Thomas		po Box 668		Fl McCoy	FL	32134	USA	mbt724@windstream.net	352-546-3936

Number	Response Date	Name	Company	Address	Address 2	City/Town	State/Province	ZIP/Postal Code	Country	Email Address	Phone Number
701	Apr 1, 2016 11:10 PM	Bill Clapp		11146 SW 189th Terrace		Dunnellon	FL	34432		Patsy2004@gmail.com	352-351-5810
702	Apr 1, 2016 10:48 PM	Eric youngstrom	Security pest control	3 juniper radial		Ocala	FL	34480	United States	shygyuy1120@gmail.com	3528950883
703	Apr 1, 2016 9:43 PM	r hancock		11551 camp drive		dunnellon	fl	34432	usa	rdhan12@bellsouth.net	352-465-1610
704	Apr 1, 2016 9:42 PM	Asa Pardee		643 se 29th age		Ocala	FL	34471	Marion	pardee.asa@gmail.com	3523421652
705	Apr 1, 2016 8:39 PM	Michael McKay	Marion County Utilities	11322 SE 55 Ave. Rd. Unit 201		Bellevue	Florida	34420	Marion	Michael.Mckay@marioncountyfl.org	3526934167
706	Apr 1, 2016 8:26 PM	Todd Frobish	Nobility Homes	538 SE 39th Ter		Ocala	FL	34471	Marion	todd@nobilityhomes.com	352-817-2293
707	Apr 1, 2016 8:15 PM	Paul Vowinkel		9445 SW 9th Terrace		Ocala	FL	34476	US	paul.vowinkel@hotmail.com	3525729081
708	Apr 1, 2016 7:56 PM	Tony Maffei		4207 sw 54th st		Ocala	FL	32113	USA	anthony.maffei@marion.k12.fl.us	352-369-3567
709	Apr 1, 2016 7:31 PM	Garrett McCallum				Ocala	Florida	34472	United States	gmccallum2002@gmail.com	352-812-1270
710	Apr 1, 2016 7:22 PM	Amanda Scacchi		1065 NE 31st Terrace		Ocala	Florida	34470	USA	Amanda.scacchi@yahoo.com	713-344-3746
711	Apr 1, 2016 7:03 PM	ronnie m mccrary		2828 ne 49 th ave	lot 105	ocala	fl	34470	usa	ronnie_mccrary@hotmail.com	812-354-4245
712	Apr 1, 2016 6:49 PM	Deni		4274 SW 178th Terr		Dunnellon	FL	34432	Marion		352-208-3491
713	Apr 1, 2016 6:32 PM	Mike Sims		PO Box 226	21101 NW 86th Ave	McIntosh	FL	32664	USA	mike.sims32@yahoo.com	352-816-0672
714	Apr 1, 2016 6:30 PM	Marie Curry		13041 S.E. 158th Lane		Weirsdale	FL	32195	USA	mariecurryjr@gmail.com	352-821-0599
715	Apr 1, 2016 6:21 PM	Ian McCormick		21 Pine Course Run		Ocala	FL	34472	USA	totalsigncenter@gmail.com	totalsigncenter@gmail.com
716	Apr 1, 2016 6:19 PM	john grondahl		po box 1001		ocklawaha	fl	32183	usa	finnman15@yahoo.com	3522894177
717	Apr 1, 2016 6:17 PM	mike butzer	marion county bcc	412 se 25th ave		ocala	fla	34470	united states	michael.butzer@marioncountyfl.org	
718	Apr 1, 2016 6:11 PM	Eric Miller		26 Pecan Drive Pass		Ocala	FL	34472	Marion	ericbrandonmiller@gmail.com	229.563.4858
719	Apr 1, 2016 5:53 PM	Tracy Rains		PO Box 2821		Ocala	FL	34478	USA	tracyrains@embarqmail.com	352-572-4255
720	Apr 1, 2016 5:40 PM	Gloria Pike		9139 sw 65th loop		ocala	FL	34481	United States	gloria_p@yahoo.com	3869561723
721	Apr 1, 2016 5:21 PM	Gloria		6783 SE 87 st		Ocala	FL	34472	Marion	cntrymama1@gmail.com	3528041335
722	Apr 1, 2016 5:16 PM	Bill Campbell		PO Box 6269		Ocala	FL	34478		ufbc6@aol.com	352-351-3501
723	Apr 1, 2016 5:05 PM	Katie Wright		16525 E Fort King St.		Silver Springs	FL	34488	USA	nururoo@gmail.com	3525989571
724	Apr 1, 2016 4:56 PM	Chelsey Brooks	Marion county public safety	12690 nw 32nd ct		reddick	fl	32686	united states	chelsey.brooks@marioncountyfl.org	352-553-6540
725	Apr 1, 2016 4:38 PM	Patrick Moses		2335 SE 7th Street		Ocala	Florida	34471	United States	fanbphm@gmail.com	3528042390
726	Apr 1, 2016 4:35 PM	Richard A Dennis	MCBCC13890 SE 33rd Ct			Summerfield	Flprida	34491	Marion	Richard.Dennis@marioncountyfl.org	3524382346
727	Apr 1, 2016 4:35 PM	Vanessa Angello	MCBCC	6110 NE 35th Street		Silver Springs	FL	34488	United States	VAngello4@yahoo.com	352 653-8657
728	Apr 1, 2016 4:32 PM	David Neuhardt		1863 N.W. 46th Circle		Ocala	Florida	34482		dneuhardt@yahoo.com	419-565-6390
729	Apr 1, 2016 4:16 PM	Brenna Blanchard		13454 SE 45th Ave		Bellevue	FL	34420		brennakayblanchard@gmail.com	707-225-2938
730	Apr 1, 2016 4:15 PM	Todd	MCFR	540 SE 131st Street		Ocala	FL	34480	Marion	todd.clifford@marioncountyfl.org	352-572-4012
731	Apr 1, 2016 4:15 PM	Ron Mosby		1505 SE 43rd Ave		Ocala	FL	34471		mosrt@cox.net	352-694-4407
732	Apr 1, 2016 3:59 PM	Lisa D Young		62 Larch Course		OCala	FLORIDA	34480	United States	hopefor09@gmail.com	3528576423
733	Apr 1, 2016 3:58 PM	Alice Arnholt	Marion Co Board of County Comm	2602 SE 8th Street		Ocala	Florida	34471	USA	alice.arnholt@marioncountyfl.org	352-671-8747
734	Apr 1, 2016 3:56 PM	Elizabeth Moring		2032 SE 37th Court Circle		Ocala	FL	34471		elizabethmoring@gmail.com	3528124232
735	Apr 1, 2016 3:51 PM	Brandon Singletary		2201 Se 14th Ave Apt 8		OCALA	FLORIDA	34471		brandon.singletary@icloud.com	3522740724
736	Apr 1, 2016 3:51 PM	Amanda Ray		3015 NE 164th Place		Citra	Florida	32113	USA	islandgirl92907@yahoo.com	3522756739

Number	Response Date	Name	Company	Address	Address 2	City/Town	State/Province	ZIP/Postal Code	Country	Email Address	Phone Number
737	Apr 1, 2016 3:49 PM	matthew buchyn	Diel Jerue Logistics	8509 NW Gainesville road		ocala	FLORIDA	34475	United States	mbuchyn@dieljerue.com	352-497-2846
738	Apr 1, 2016 3:45 PM	Claribel Fraguada-Martinez	Marion County Utilities	3760 SW 131st St		Ocala	FL	34473		claribel.martinez@marioncountyfl.org	352-875-7017
739	Apr 1, 2016 3:29 PM	Teri Strykowski		6131 NW Hwy 225A		Ocala	FL	34482	US	strykowski@hotmail.com	3526295279
740	Apr 1, 2016 3:15 PM	Kenneth James		725 SE 10th PL		Ocala	Florida	34471	Marion	kendojam5@yahoo.com	352 207 1056
741	Apr 1, 2016 3:00 PM	John Lightbody								lightbodyjohnr@outlook.com	
742	Apr 1, 2016 2:54 PM	Hilda Melero Spotts		11365 SE 75th CT		Belleview	FL	34420	Marion	hspotts68@gmail.com	352-843-7988
743	Apr 1, 2016 2:54 PM	Pat Russett	Marion County OCE	412 SE 25th Ave.		Ocala	FL	34471	USA	patricia.russett@marioncountyfl.org	352-671-8689
744	Apr 1, 2016 2:52 PM	Karen Sweat	Dunnellon Public Library	20351 Robinson Rd		Dunnellon	FL	34431	Marion	karen.sweat@marioncountyfl.org	352.438.2520
745	Apr 1, 2016 2:51 PM	Roseanne Russo		11716 NW 122 Terrace		Alachua	FL	32615	USA	ratusso@gmail.com	352-538-1470
746	Apr 1, 2016 2:46 PM	Jennifer Fraunfelter		700 SE 67th Lane		Ocala	FL	34480	USA	jfraunfelter@cox.net	352-861-0329
747	Apr 1, 2016 2:41 PM	Karen Lilly	MCBCC	905 S HWY 314A		Ocklawaha	FI	32179	US	karen.lilly@marioncountyfl.org	352-438-2540
748	Apr 1, 2016 2:30 PM	Gwen Lowery		10737 se 45th ave		Belleview	FI	34220	Marion	gwen281957@Gmail.com	3526538492
749	Apr 1, 2016 2:30 PM	Dan Moreland		PO Box 417		Citra	FL	32113	USA	d-s_moreland@msn.com	352-425-2369
750	Apr 1, 2016 2:07 PM	Marla Feichtenbiner		14535 W HIGHWAY 328		Ocala	FI	34482		msufeich@yahoo.com	
751	Apr 1, 2016 1:59 PM	Jeffrey Askew	Veterans Services	2528 E. Silver Springs Blvd		Ocala	FI	34470	US	jeffrey.askew@marioncountyfl.org	352-671-8422
752	Apr 1, 2016 1:58 PM	Joshua Beckham	After Hours Pest Managment	1420 NE 17th avenue		Ocala	FI	34470	United States	jbeckham9001@gmail.com	3523044964
753	Apr 1, 2016 1:56 PM	Erica Rich	MCBCC	2832 SE 13th St		Ocala	FI	34471	Marion	ecmsilver@gmail.com	
754	Apr 1, 2016 1:52 PM	vincent polisi		3410 ne 12th st		ocala	fi	34470	usa	vpolisi1@cox.net	352-229-4976
755	Apr 1, 2016 1:51 PM	Alfreada Harmon	Marion County BCC/Public Safety Division	9351 Bahia Rd		Ocala	FL	34472	USA	alfreada.harmon@gmail.com	
756	Apr 1, 2016 1:50 PM	Mark	Eder	8730 SW 197th Court Rd		Dunnellon	FL	34432	USA	mark_eder@hotmail.com	352-533-4475
757	Apr 1, 2016 1:45 PM	Kristie Wright	Marion County BOCC	1340 NE 54th St		Ocala	FL	34479	USA	kristie.wright@marioncountyfl.org	352-671-8460
758	Apr 1, 2016 1:44 PM	Janet Warbach	911 Management	3109 NE 26th Street		Ocala	FL	34470	USA	janet.warbach@marioncountyfl.org	352-671-8460
759	Apr 1, 2016 1:44 PM	Barbara M. Brown		6342 E. Highway 326		Silver Springs	FL	34488	USA	dressage1@earthlink.net	352-236-4456
760	Apr 1, 2016 1:39 PM	Natalia Cox		50 Teak Loop		Ocala	Florida	34472	USA	Chayil379@aol.com	352-875-5877
761	Apr 1, 2016 1:38 PM	Susan Reynolds		297 Oak Lane Dr		Ocala	FL	34472	USA	sreynoldscct@yahoo.com	3526535558
762	Apr 1, 2016 1:37 PM	Victoria Alvarez		593 NW 165 ST		Citra	FL	32113	USA	victoriaalvarez@aol.com	352-682-1962
763	Apr 1, 2016 1:34 PM	james egert		45 hemlock terrace course		ocala	fi	34472	usa	egertjames@gmail.com	3522377208
764	Apr 1, 2016 1:33 PM	Elizabeth Buck		2095 SE 178th Ave		Silver Springs	FL	34488	USA	bethbuck62@gmail.com	(352) 598-5967
765	Apr 1, 2016 1:31 PM	Todd Crosby	MCBCC	13471 NE 38th Ave		Anthony	FI	32617	US	dtcrosby87@gmail.com	362-3300
766	Apr 1, 2016 1:29 PM	Wendy Morris	Marion County Solid Waste	2952 SE 141 PI		Summerfield	Florida	34491	USA	mrsperry6482@yahoo.com	3524259123
767	Apr 1, 2016 1:27 PM	Esther Gomez	Veterans Services MCBCC	2528 E Silver Springs Blvd		Ocala	Florida	34470	USA	esther.gomez@marioncountyfl.org	352 671-8423
768	Apr 1, 2016 1:24 PM	Dawn Jani	Marion County BOCC	412 SE 25th Ave		Ocala	FL	34471	USA	dawn.jani@marioncountyfl.org	352-671-8686
769	Apr 1, 2016 1:24 PM	Slarra Wood		3883 SE 23rd Ct		Ocala	FL	34480	Marion	snlwood11@cox.net	352-857-9118

Number	Response Date	Name	Company	Address	Address 2	City/Town	State/Province	ZIP/Postal Code	Country	Email Address	Phone Number
770	Apr 1, 2016 1:22 PM	elizabeth madeloni		1608 SE 22nd ave		ocala	fl	34471	us	lizkinsey@hotmail.com	3523698442
771	Apr 1, 2016 1:21 PM	Margaret Carden	Extension	2655 NW 100th St.		Ocala	FL	34475	USA	margaret.carden@marioncountyfl.org	352-671-8405
772	Apr 1, 2016 1:21 PM	David Holmes	UF/IFAS Extension Marion County	2232 NE Jacksonville Road		Ocala	FL	34470	Marion	dholmes@ufl.edu	352-671-8400
773	Apr 1, 2016 1:19 PM	DEBORAH CARDIN		4763 SW 147TH PL		OCALA	FL	34473	USA	TURTLE21973@GMAIL.COM	817-287-1600
774	Apr 1, 2016 1:19 PM	Kristina Ashby	MCBCC Procurement	2631 SE 3 Street		Ocala	FL	34471	USA	Kristina.Ashby@marioncountyfl.org	352-671-8642
775	Apr 1, 2016 1:19 PM	Kim Dinkins	MCBCC							kimberleigh.dinkins@marioncountyfl.org	352-438-2683
776	Apr 1, 2016 1:18 PM	Connie Garber		1855 NE 61st Place		Ocala	Florida	34479	USA	rancon82@gmail.com	3522082869
777	Apr 1, 2016 1:18 PM	Suzanne DiPietro	Marion County Growth Services	2710 E. Silver Springs Blvd		Ocala	FL	34479	USA	suzanne.dipietro@marioncountyfl.org	352-438-2604
778	Apr 1, 2016 1:17 PM	Blenda Langone		3737 SW 56th Court		Ocala	FL	34474		blreu25@msn.com	3528730343
779	Apr 1, 2016 1:15 PM	Rachel Wapinsky	Veterans Services	2705 NE 3rd Ave		Ocala	FL	34470	US	racheljoy2528@aol.com	3528577403
780	Apr 1, 2016 1:13 PM	David Springstead		12650 E CR 25		Ocklawaha	Florida	32179	Marion	davidssel@yahoo.com	3524990254
781	Apr 1, 2016 1:10 PM	Molly Schroeder		4937 SW 98th Place		Ocala	FL	34476	US	molly.schroeder@yahoo.com	352-875-6018
782	Apr 1, 2016 1:10 PM	Dean Heilmuller	MCBCC	4047 SE 3rd St		Ocala	FL	34471	USA	dheilmuller123@gmail.com	352-694-9329
783	Apr 1, 2016 1:09 PM	Lee Schwartz		5941 SE 4th Place		Ocala	FL	34472		schwartzln@cox.net	3528125552
784	Apr 1, 2016 1:08 PM	Rebecca Brinkley		9 Fir Trail Court		Ocala	FL	34472	USA	rebeccabrinkley.rb@gmail.com	352-598-1089
785	Apr 1, 2016 1:05 PM	Jacob Arnette		70 Pecan Run CRSE		Ocala	Florida	34472	US	jacob.arnette@yahoo.com	352-547-9093
786	Apr 1, 2016 1:04 PM	C Novotny		PO Box 770182		Ocala	FL	34477	USA		
787	Apr 1, 2016 1:03 PM	Christina Owens		12085 SE 86th Ave		Belleview	Florida	34420	USA	COwens19@centurylink.net	352-553-2063
788	Apr 1, 2016 1:03 PM	Cheryl Weaver	MCBCC	412 SE 25th Ave		Ocala	FL	34471	USA	cheryl.weaver@marioncountyfl.org	352-671-8686
789	Apr 1, 2016 1:02 PM	Carrie Hyde		6410 S Hwy 314A		Ocklawaha	FL	32179	USA	carrie.hyde@ymail.com	352-208-6825
790	Apr 1, 2016 12:58 PM	Jessica Smith	MCFR	3375 NE 49TH ST		OCALA	FL	34479		JESSICA.SMITH@MARIONCOUNTYFL.ORG	352-433-5573
791	Apr 1, 2016 12:48 PM	Stephanie Kary	Marianne Howanitz, PA	3175 SE 5 St.		Ocala	Florida	34471	United States	stephanie@ocalaacidentlaw.com	3525120444
792	Apr 1, 2016 12:43 PM	Jim Kolnick		5106 nw. 21st loop		ocala	fl.	34482		jkol@att.net	5617773791
793	Apr 1, 2016 12:37 PM	Russell Ward		2701 NE 10th St	Apt 209	Ocala	FLORIDA	34470	US	russellward42@gmail.com	3215916158
794	Apr 1, 2016 12:29 PM	Tracy Slayton		1810 NE 49th Ave.		Ocala	Florida	34470	United States	tracysdehart@gmail.com	7275122386
795	Apr 1, 2016 12:23 PM	Inger Hirschlein		16 fir lrl crse		ocala	Florida	34472	United States	inghir@yahoo.com	3526205570
796	Apr 1, 2016 12:13 PM	T. Chambless		1113 NE 45 Pl.		Ocala	FL	34479	US	ccrn03@aol.com	
797	Apr 1, 2016 12:09 PM	Benjamin Coe	Ben's Birdhaus	10640 sw 69th ter		ocala	Florida	34476	marion	ichiben.bc@gmail.com	3524273587
798	Apr 1, 2016 11:54 AM	Tom Walsh		86450SW 125th Court Road		Dunnellon	FL	34432	USA	twalsh@hotmail.com	352-317-0600
799	Apr 1, 2016 11:48 AM	RAYMOND L. HAM		5243 NW 82ND CT.		OCALA	FL.	34482	USA	RAHAM31745@EMBARQMAIL.COM	3523513451
800	Apr 1, 2016 11:09 AM	Amy Greene		10855 SE 94 Ave		Belleview	Florida	34420	United States of America	greene198@aol.com	3528122611
801	Apr 1, 2016 10:30 AM	George Fuller		5101 SE 4th st		ocala	fl	34471		georgefuller@cox.net	3526945936
802	Apr 1, 2016 10:25 AM	Theresa Grimes		9346 SE 106 Pl		Belleview	FL	34420		tgrimes355@gmail.com	3526872255
803	Apr 1, 2016 10:15 AM	Tom Huggins		4975 SE 35th Ave		Ocala	Florida	34480	Marion		3524250033
804	Apr 1, 2016 6:24 AM	Patrick Allen		9335 SE 144th PL		Summerfield	FL	34491	United States	pra352@gmail.com	3528758955
805	Apr 1, 2016 5:23 AM	Pam Elliott		941 NE 144th Ct		Silver Springs	FL	34488		Shortstuff352@embarqmail.com	3528124509
806	Apr 1, 2016 2:41 AM	Erica Rosa		3213 Se 23rd Ter		Ocala	Florida	34471	The United States	loveerosa@aol.com	3525250389

Number	Response Date	Name	Company	Address	Address 2	City/Town	State/Province	ZIP/Postal Code	Country	Email Address	Phone Number
807	Apr 1, 2016 2:12 AM	Jaimée Hall		12577 se 36th ave		Bellevue	Florida	34420	Us	jaimeeclemens@aim.com	3522168942
808	Apr 1, 2016 2:08 AM	KIM Bisbee		2580 SE 1ST Ave. Unit76		ocala	Florida	34471		lasabre56@gmail.com	3522076096
809	Apr 1, 2016 1:14 AM	Bryant Willis		2431 Northeast 19th Avenue		Ocala	FL	34470	United States	willisbryant85@gmail.com	3524149562
810	Apr 1, 2016 12:51 AM	Emily Yahnig		3321 SW 34th Ave Cir #6		Ocala	FL	34474	United States	yahnig.e@gmail.com	3524542777
811	Apr 1, 2016 12:36 AM	Melissa Martone		3750 SW 80th Ave		Ocala	FL	34481		missyandanny@gmail.com	407-580-2669
812	Mar 31, 2016 11:49 PM	Barbara Waugh	Retired	18201 SW 75th Loop		Dunnellon	Florida	34432	Marion	bwaugh22@bellsouth.net	352-465-9057
813	Mar 31, 2016 11:39 PM	Christina Follett		Pop box 6496		Ocala	FI	34478	Usa	brianandchrisie2.0@aol.com	3524272811
814	Mar 31, 2016 11:37 PM	Peter Richter		POBox 3487		Bellevue	FL	34472	USA	pric0411@embarqmail.com	3528045233
815	Mar 31, 2016 11:20 PM	Yvonne Roach		2561 SE 48th Street		Ocala	FL	34480	USA	yvonneroach@hotmail.com	
816	Mar 31, 2016 10:41 PM	michael lynch		9771 SE hwy 464c		Ocklawaha	FI	32179		almacnlimited@yahoo.com	352-266-1351
817	Mar 31, 2016 10:04 PM	Sherry Bowen		4450 NE 18th Terr		Ocala	FI	34479	USA	sherrybowen@centurylink.net	3522746107
818	Mar 31, 2016 9:32 PM	Julian cruz		1421 sw 27th Ave apt 406		Ocala	Florida	34471	United States of america	juliancruzer11@hotmail.com	3528126422
819	Mar 31, 2016 8:56 PM	Jacquelyn Preiss		9788 SE 175th Place		Summerfield	FL	34491		Justjac@Centurylink.net	231 290-0482
820	Mar 31, 2016 1:13 PM					summerfield	fl	34491	marion	auntlend@aol.com	
821	Mar 31, 2016 11:15 AM	Su Zi		se 170th av rd		Ocklawaha	fl	32179	usa	x.suzi@live.com	
822	Mar 31, 2016 9:35 AM	Helene White		3323 SE 55 th Ct		Ocala	FI	34480	Marion	hlw4gators@gmail.com	(352)867-0292
823	Mar 31, 2016 7:09 AM	Kelli burroughs	Disabled	9419 se 106th place		Bellevue	Florida	34420	Us	kelli1@cfl.rr.com	3526385652
824	Mar 31, 2016 5:45 AM	Meranda Root		2451 Se 156 pl rd		Summerfield	FI	34491	M		
825	Mar 30, 2016 3:34 PM	Lacey Korver		10480 se 101st ave rd		Bellevue	FI	34420	USA	lensoflacey@gmail.com	9044168881
826	Mar 30, 2016 11:38 AM	Kevin M Donnelly	Accurate Lawn Care	18188 sw 65th Loop		Dunnellon	Florida	34432	United States	KevinDonn1@aol.com	3524456274
827	Mar 29, 2016 4:29 PM	Mike Tracy		6515 E Werner Ct		Hernando	Florida	34442	usa	captmike@netzero.net	3526372726
828	Mar 29, 2016 4:23 PM	Scott Weeks		1237 NE 51st Loop		Ocala	FL	34479	USA	sweeks@chw-inc.com	(352) 438-8840
829	Mar 28, 2016 10:25 PM	Judy Brown	Retired	11369 SW 139 St		Dunnellon	FL	34432	Marion	jbrown5001@aol.com	
830	Mar 28, 2016 9:22 PM	Yvonne DeFalco		13300 NE 52nd Court		Anthony	FL	32617	United States	ynotdefalco@gmail.com	3524272819
831	Mar 28, 2016 8:40 PM	Jenny Blanton		14615 N.E. 210th Court Road		Ft, McCoy	FI	32134	USA	jennyblanton9@yahoo.com	352-685-2946
832	Mar 28, 2016 4:00 PM	John Westol		2021 SE 38th St.		Ocala	Florida	34480	Marion	jrstol@yahoo.com	352-629-5769
833	Mar 28, 2016 3:54 PM	Roger Whitney	1949	12498 se 95th terr		BELLEVUE	Florida	34420	United States	rewhitney@embarqmail.com	3524259392
834	Mar 28, 2016 1:36 AM	Thomas smith	Restoration specialists	18 Bahia trace loop		Ocala	FI	34472	Marion	g8tor90@yahoo.com	352-817-9099
835	Mar 28, 2016 1:34 AM	Randy I. Taylor		16581 sw 47th place rd		Ocala	Florida	34481	United States	razylee@yahoo.com	3862447001
836	Mar 28, 2016 1:29 AM	Hannah Waugh		11538 Seminole Rd		Dunnellon	Florida	34431	USA	hannahmwaugh@yahoo.com	
837	Mar 28, 2016 1:13 AM	Seth a crevison		1701 SE 24rd	Apt. 1703	Ocala	FI	34471	United states	screvison@s.paulsmiths.edu	5852610709
838	Mar 26, 2016 6:12 AM	Patricia Shaw	N/A	6714 nw 62nd ave		Ocala	FI	34482	Usa	suenjosh4@gmail.com	3524845866
839	Mar 25, 2016 9:58 PM	Doug Hay		10068 SW 182nd Cir		Dunnellon	FL	34432		haydoug_linda@yahoo.com	352-465-6463
840	Mar 25, 2016 1:21 PM	Nancy Schmidt		8152 SW 106 Place		Ocala	FL	34481		nancy255@embarqmail.com	3522092700
841	Mar 24, 2016 8:37 PM	ronnie m mccrary		2828 ne 49 th ave	lot 105	ocala	fl	34470	usa	ronnie_mccrary@hotmail.com	812-354-4245
842	Mar 24, 2016 6:18 PM	Allison Curington		502 NE 45th terrace		Ocala	Florida	34470		amusatow@gmail.com	3528751302
843	Mar 24, 2016 6:08 PM	T Fredericks		5860 NE 5th Terrace		Ocala	FLq	34479	USA	none	352 629-7939

Number	Response Date	Name	Company	Address	Address 2	City/Town	State/Province	ZIP/Postal Code	Country	Email Address	Phone Number
844	Mar 24, 2016 4:40 PM	Edna Tyler	State of Florida	5961 NW 61st Avenue		Ocala	Florida	34482	USA	ednatyler@gmail.com	352-362-4122
845	Mar 24, 2016 2:34 PM	Susan Lane		14655 NE 248 Ter		Salt Springs	FL	32134	Marion	lane_s@bellsouth.net	352-685-2018
846	Mar 24, 2016 3:52 AM	SUZANNE GILES		1016 NE 31ST AV		OCALA	Florida	34470	United States	SUZELLENN@YAHOO.COM	3525120257
847	Mar 24, 2016 12:45 AM	William Pierce	Pierce Enterprises Inc.	14168 North East 53 Court Road		Cltra,	FL	32113	United States	godsonpierce1@windstream.net	3522391564
848	Mar 23, 2016 11:55 PM	Dina Baird		4811ne 12th st		ocala	fl	34470	marion	dina1632@yahoo.com	3523616693
849	Mar 23, 2016 9:53 PM	Thelma ward		6591 NW 65th. st		ocala	FL	34482	usa	tward56@cfl.rr.com	
850	Mar 22, 2016 11:55 PM	Theresa powell		1006 sonata lane		Apollo bch	FI	33572	USA	tcp0314@yahoo.com	813.641.0992
851	Mar 22, 2016 8:24 PM	Nickole Lasher	MCBCC	2710 E Silver Springs Blvd		Ocala	FI	34470	United States	nickole.lasher@marioncountyfl.org	3522393301
852	Mar 22, 2016 7:05 PM	Ron Ferris		3001 SW 24th Ave	Apt 2010	Ocala	FL	34471	USA	ron_f10@yahoo.com	3524464379
853	Mar 22, 2016 7:05 PM	pat phelan		11578 SW 72 Circle		Ocala	Florida	34476	United States	phelp@embarqmail.com	3528610411
854	Mar 22, 2016 6:53 PM	Bob Titterington		4457 NE 1st Street		Ocala	FI	34470	USA	boblpaul@yahoo.com	3525846897
855	Mar 22, 2016 6:04 PM	Tom Green		@649 NE 63 Street		Ocala	FI	34479	USA	greentomfl@gmail.com	352-351-0669
856	Mar 22, 2016 5:58 PM	Jennifer Lombardi		6498 NW 65 PL		Ocala	FL	34482	USA	freebirdsmittie@yahoo.com	3528125998
857	Mar 22, 2016 5:06 PM	Marcel Verrando		8490 SW 138th Terr		Dunnellon	FI	34432	USA	bverrando@att.net	3526205820
858	Mar 22, 2016 2:51 PM	Frank Rasbury		347 Oak Track Course		Ocala	FL	34472	USA	frankrasbury@embarqmail.com	352-687-0981
859	Mar 22, 2016 2:11 PM	Ruth Lawler	Ms.	17697 NE 246th Pl		Fort McCoy	Florida	32134	United States	ruthlawler@att.net	9413506085
860	Mar 22, 2016 1:33 PM	Dave Hartleu		2723 SW 37 Dr		Ocala	FI	34474	USA	dirhart@aol.com	2371571
861	Mar 22, 2016 1:11 PM	Bedford Greene		PO Box 188		Fort McCoy	FL	32134	US	wbg188@yahoo.com	352-685-2750
862	Mar 22, 2016 11:53 AM	Martha Zimmerman		489 Lake Diamond Ave		Ocala	FL	34472	USA	mz1113@comcast.net	352 789 4478
863	Mar 22, 2016 5:40 AM	Gary Bass		18720 NE 238th Court		Fort McCoy	FL	32134	Marion	gatorholefolks@hotmail.com	352-546-2198
864	Mar 22, 2016 12:50 AM	Mark Kielecki		5355 SE 39th Loop		Ocala	FL	34480	USA	markkielecki@Mac.com	315-430-5051
865	Mar 21, 2016 10:41 PM	Cathy Mann		16681 NE 2nd Street Rd		Silver Spring	FI	34488	Marion	kitcat2341@aol.com	3527323003
866	Mar 21, 2016 8:50 PM	Robert Lostraglio		6025 NW 67th Ave		Ocala	fl	34482	usa	calrfl@yahoo.com	
867	Mar 21, 2016 3:26 PM	ashton dennison		11 juniper trail circle		ocala	Florida	34480	United States		3524709417
868	Mar 21, 2016 2:30 PM	Jim trempler		2845 ne 41st street		Ocala	FI	34479	Usa	sobrjim@hotmail.com	352-615-1631
869	Mar 21, 2016 2:22 PM	Gera B Fleming		2147 NE 7th St.		Ocala	Florida	34470		joegeraff@cox.net	3526296065
870	Mar 21, 2016 1:26 PM	Connie Fernandez		10500 SE 69th Ter		Belleview	FI	34420	USA	fernandez121212@gmail.com	3525722527
871	Mar 20, 2016 9:45 PM	Eleanor Simons		4512 SE 6th Place		Ocala	FL	34471	Marion	garyeleanorsimons@embarqmail.com	3526942555
872	Mar 20, 2016 7:09 PM	Linda Fambrough		61 Oak Cir		Ocala	FL	34472	USA	lfambrough@gmail.com	3528753307
873	Mar 20, 2016 3:38 PM	JANE KRELLNER		8711 SW 91 PL	UNIT D	OCALA	FL	34481	USA	SmileyJane2144@hotmail.com	3528178181
874	Mar 20, 2016 3:25 PM	Paul Halman		303 SE 17th Street	Suite 309	Ocala	FL	34471-4420	USA	pmh1929@gmail.com	352-653-8093
875	Mar 20, 2016 3:13 PM	Gloria Bubser		8139 SW 100th Street Rd		Ocala	FI	34481	?	gjb3117@yahoo.com	352-509-7138
876	Mar 20, 2016 1:51 PM	Marcia Hoppe		2326 N.E. 18th Ave.		Ocala	FI	34470	America	hoppe1955@icloud.com	3522861822
877	Mar 20, 2016 1:38 PM	David Walker		6150 NW 61st Street		Ocala	Florida	34482-8142	United States	dgwofwb@hotmail.com	3525727968
878	Mar 20, 2016 10:40 AM	Jeff Bell	MCBCC	13275 SE 115th Ave		Ocklawha	FI	32179	US	jeff.bell@marioncountyfl.org	352-438-2860
879	Mar 20, 2016 2:26 AM	Annamarie Pedalino		6679 SW 87th St.		Ocala	FI	34476	USA	mamasocool717@gmail.com	352-300-3420

Number	Response Date	Name	Company	Address	Address 2	City/Town	State/Province	ZIP/Postal Code	Country	Email Address	Phone Number
880	Mar 20, 2016 1:34 AM	Theresa Eads		9411 SW 71st Loop		Ocala	FL	34481	USA	eads@infonline.net	3524251769
881	Mar 20, 2016 12:41 AM	Craig Silcox		PO Box 283		Weirsdale	FL	32195	US	csilcox@centurylink.net	352-572-1945
882	Mar 19, 2016 8:45 PM	Martin Stephens	Retired, Marion Co. Sheriff Dept	3943 SE 8th St		Ocala	FL	34471	Marion	bopp4@aol.com	352 694 2931 HOME
883	Mar 19, 2016 8:09 PM	Andres Rocafort		9091 SW 83rd Ave.	Unit A	Ocala	FL	34481	Marion	anroc30@gmail.com	352-615-4542
884	Mar 19, 2016 7:39 PM	Karen Lyons		6455 NW 61st Court		Ocala	FL	34482	USA	karenlyons2007@gmail.com	352-369-0678
885	Mar 19, 2016 6:39 PM	Thomas W German		598-A Bahia Circle		Ocala	FL	34472	U. S.	thomaswgerman@aol.com	410-310-8336
886	Mar 19, 2016 4:33 PM	Gary Smith	Parks	10895 se Timucuan rd.		Summerfield	FL	34491	Marion	gsbboomer@gmail.com	352 233 8787
887	Mar 19, 2016 3:43 PM	Frances Porgal		3151 NE 56TH AVE #42		Silver Springs	FL	34488	United States	fjpor123@gmail.com	3522365116
888	Mar 19, 2016 3:09 PM	Lawrence Sutton		1210 SE 14th Street		Ocala	FL	34471	USA	mfs11@embarqmail.com	622-8655
889	Mar 19, 2016 2:27 PM	Allie Gore		8878 SW 86th Loop		Ocala	FL	34481		indigo8062@earthlink.net	3525479670
890	Mar 19, 2016 12:51 PM	Tristan lmlay		9450 SE 163rd Lane		Summerfield	FL	34491	USA	talmay@gmail.com	8135456031
891	Mar 19, 2016 11:30 AM	Marla Park	1965	9450 SE 163rd Ln Ocala		Summerfield	FL	34491		forsaken65@yahoo.com	267-994-5971
892	Mar 19, 2016 11:28 AM	Melinda clemons		4932 ne 2nd place		ocala	FL	34470		coleparentsus@yahoo.com	3528572056
893	Mar 19, 2016 11:12 AM	Patricia Jarnagin		PO Box 52		Silver Springs	FL	34489	Marion	patjarnagin804@gmail.com	3526242654
894	Mar 19, 2016 8:37 AM	Donita Brinton		541 NE 52nd Ave		Ocala	Florida	34470	United States	ddkbrinton@yahoo.com	3522362693
895	Mar 19, 2016 8:10 AM	Elisha Witte		3975 NE 132nd Ct		Silver Springs	FL	34488	USA	ewitte84@aol.com	3528435306
896	Mar 19, 2016 4:20 AM	Marshall Roddy		20565 9th St.	P.O. Box 514	McIntosh	FL	32664	USA	mdroddy@gmail.com	3525913078
897	Mar 19, 2016 12:00 AM	james Whitfield		9701 s w 31 ave. Apt 2		Ocala	FL	34476	United States	wjc55@aol.com	3523044033
898	Mar 18, 2016 11:58 PM	Nicole Harris		1237 SE 14th Terrace		Ocala	FLORIDA	34471		ndh101406@yahoo.com	3525726475
899	Mar 18, 2016 11:33 PM	Mary Turpin	N/A	18550 S E 21st Street		Silver Springs	FL	34488	Marion	msturp44@gmail.com	3526252739
900	Mar 18, 2016 9:27 PM	Mary Moody		119 pecan pass		Ocala	FL	34472	Usa	marytim012403@earthlink.net	
901	Mar 18, 2016 8:56 PM	Mary Delancey		1236 NE 21st St		Ocala	FL	34470	USA	marydelancey@gmail.com	3522868933
902	Mar 18, 2016 8:34 PM	Tina Boileau	Marion County Animal Services	3635 SE 140th Lane		Summerfield	FL	34491	United States	bashfultea@cs.com	352-239-4936
903	Mar 18, 2016 8:13 PM	T.L. Holt	Creation Electric Inc.	1116 NE 13th Street		Ocala	FL	34470	USA	thimble5@hotmail.com	
904	Mar 18, 2016 8:09 PM	John adams	Land design	821 se 16th pl.		Ocala	FL	34471	Marion	landdesigngroup@embarqmail.com	3525983324
905	Mar 18, 2016 7:56 PM	Laurel Mathis		4921 NE 7th St.		Ocala	FL	34470	USA	llmathis@gmail.com	3524542889
906	Mar 18, 2016 7:46 PM	Kenneth Stoldt	MCBCC	3604 SE 33 Court		Ocala	FL	34471	Marion	kenneth.stoldt@marioncountyfl.org	352-671-8340
907	Mar 18, 2016 7:37 PM	Heather Beese		9827 SW 45th Ave		Ocala	Florida	34476	United States	hkbeese@gmail.com	3526137985
908	Mar 18, 2016 7:31 PM	Gretchen Anderson		9160 SE 107th Place		Belleview	FL	34420	Marion	ganderson106@cfl.rr.com	
909	Mar 18, 2016 7:29 PM	David Caudill		1102 ne 45th pl		Ocala	Florida	34479	US	surellifex@aol.com	3524845289
910	Mar 18, 2016 7:25 PM	Samantha Whittle	Marion County Public Safety	20929 SW Audubon Ave		Dunnellon	FL	34431	USA	samantha.whittle@marioncountyfl.org	352-817-2551
911	Mar 18, 2016 7:21 PM	David MacKenzie		3151 NW 44th Ave, Lot 85		Ocala	FL	34482	United States	bestscot@yahoo.com	3526229458
912	Mar 18, 2016 7:18 PM	Lynn Miller		8540 SW 90th Place		Ocala	FL	34481	USA	Lynniemiller@aol.com	3524383354
913	Mar 18, 2016 7:17 PM	Jessie Driggers		1550 SW 140th Ave		Ocala	FL	34481	Marion	jessie.driggers@gmail.com	352-454-3795
914	Mar 18, 2016 7:11 PM	Alan Kleckner	MCBOCC	8633 Sw70 ave		Ocala	FL	34476	USA	alankleckner@yahoo.com	352-229-1661
915	Mar 18, 2016 7:06 PM	shawn leary	MCBCC	156 Almond Road		ocala	fl	34472	marion	sleary1961@earthlink.net	352-694-3201

Number	Response Date	Name	Company	Address	Address 2	City/Town	State/Province	ZIP/Postal Code	Country	Email Address	Phone Number
916	Mar 18, 2016 7:05 PM	tom bryceland		10510 sw 38th ave.		ocala	fl.	34476-4210	marion	tazntom2004@yahoo.com	352-237-2954
917	Mar 18, 2016 6:58 PM	john simpson		6 bahla ct ln		ocala	fl	34472	usa	dueperdio@yahoo.com	3528120932
918	Mar 18, 2016 6:54 PM	mechelina mckinney		7185 sw 15th place		ocala	fl	34474	marion	milstang2001@yahoo.com	5089818577
919	Mar 18, 2016 6:51 PM	Justin Causey	Lockheed Martin	4604 SE 27th St.		Ocala	FL	34480	USA	smcausey@gmail.com	3527890960
920	Mar 18, 2016 6:50 PM	kenda robinson		8802 County Rd 121		Wildwood	FI	34785	USA		3523306452
921	Mar 18, 2016 3:13 PM	Amanda Bishop		3001 SW 24th Ave	#615	Ocala	FL Florida	34471	United States	amandasue1979@gmail.com	3528042685
922	Mar 18, 2016 2:35 PM	Craig McDade		3675 SE 134th Pl		Belleview	Florida	34420		mcdadec@gmail.com	352-396-9373
923	Mar 18, 2016 2:08 PM	Alexandra	Egert	16 Walnut Road, Unit 1		Ocala	FL	34480	US	egert.alexandra@gmail.com	352-239-4749
924	Mar 18, 2016 2:07 PM	Jason Ellis	Marion County Parks and Recreation	3625 sw hwy 326		Zuber	FL	34475	Marion	kreepah5000@gmail.com	352-286-9368
925	Mar 18, 2016 2:01 PM	Jennifer Roman		6290 nw 62nd pl		ocala	FI	34482	us	dixieprincess352@gmail.com	3524979517
926	Mar 18, 2016 2:06 AM	Anonymous County Resident				Ocala	Florida	34471	USA		
927	Mar 17, 2016 11:12 PM	Alexandra	FastTrack Staffing	10181 SW 67th Ct.		Ocala	FL	34476	USA	alexa.a.powell@gmail.com	2398236118
928	Mar 17, 2016 10:08 PM	Joyce McCarthy		2399 NW 53rd Ave. rd.		Ocala	fl	34482	Marion	gramskent375@gmail.com	706 464 4031
929	Mar 17, 2016 8:50 PM	Thomas Ready	Parks and Recreation	5545 SW 65th ave		Ocala	FL	34474	USA	TReady97@gmail.com	352-598-9831
930	Mar 17, 2016 8:10 PM	Ryan Ritenour	Nobility homes Inc	6062 NW 53rd CT		Ocala	FI	34482	United States	ryanritenour53@gmail.com	3523003306
931	Mar 17, 2016 6:58 PM	dave fabry		36 gir trail dr		ocala	fl	34472	usa	imgoindof@hotmail.com	3526801206
932	Mar 17, 2016 2:22 PM	Beth Nelson		P.O. Box 583		McIntosh	FI	32664	United States	nelsonsmemories@yahoo.com	352591-4438
933	Mar 17, 2016 2:03 PM	Tiana Cruz	Marion County Parks And Recreation	489 Marion Oaks Dr		Ocala	Florida	34473	Marion	tianamc94@yahoo.com	3158866832
934	Mar 17, 2016 1:19 PM	Trista Sylvester	Marion County Bocc	9435 SW 190th Ave Rd		Dunnellon	Florida	34432	US	trista.sylvester@marioncountyfl.org	3524893055
935	Mar 17, 2016 1:05 AM	Deb anderson	Lake in the forest	19175 se 44th street		Ocklawaha	FI	32179		debberaha@gmail.com	3524549353
936	Mar 17, 2016 1:02 AM	Tracey Olofsson								oloftracey@gmail.com	
937	Mar 16, 2016 11:15 PM	J. Smith		P. o. Box 1180		Belleview	FL	34421	USA	dalejancesmith@gmail.com	352-245-3815
938	Mar 16, 2016 11:10 PM	Stacie Sheppard		6180 nw 60th st		ocala	fl	34482	usa		
939	Mar 16, 2016 10:28 PM	Lori Ritchie		12044 NE 139 pl		Fl mcco	FI	32134	Usa	rltchieperez@cfl.rr.com	
940	Mar 16, 2016 10:25 PM	MELISSA HARTFIEL		5741 NW 60TH TERRACE		OCALA	FL	34482	USA	MELISSA.HARTFIEL@AOL.COM	352-789-8975
941	Mar 16, 2016 10:24 PM	Cherie Linn		4262 NW 4th Circle		Ocala	FL	34475		cherielinn@gmail.com	
942	Mar 16, 2016 9:30 PM	Trudy Spangler		101 Pine Crse		Ocala	FI	34473	Usa	trudy.spangler@hotmail.com	3522396186
943	Mar 16, 2016 9:06 PM	Vanessa Smith		4825 NE 28TH TER		OCALA	FL	34479		nitestar7580@yahoo.com	3528757118
944	Mar 16, 2016 8:54 PM	Loretta Beam		3 Oak Court Pass		Ocala	FL	34472	US	skylow47@gmail.com	3524704324
945	Mar 16, 2016 8:53 PM	Chris	Harrell	1012 se 26th ct		Ocala	fl	34471	USA	cochness69@gmail.com	3526535937
946	Mar 16, 2016 6:58 PM	Ira Starkes		6771 Northwest 60th Court		Ocala	Florida	34482	United States	ira09starkes@gmail.com	3522315997
947	Mar 16, 2016 5:18 PM	Sarah Damien		6430 nw 56th terr		ocala	Florida	34482	United States	smdamien@yahoo.com	3528048673
948	Mar 16, 2016 3:39 PM	Sandra D Howard-Whitaker		1011 NE 43rd Street		Ocala	FL	34479	USA	robertjh65@gmail.com	3523009118
949	Mar 16, 2016 2:55 PM	Thomas Wik	Retired	2061 S.E. 39 St.		Ocala	FL.	34480	USA	Mrstyx2003@aol.com	352-512-9137
950	Mar 16, 2016 2:37 PM	Naomi duvall		6524 nw 67 terr		Ocala	FI	34482	Us	naomiduvall@ymail.com	3528750587
951	Mar 16, 2016 2:24 PM	Tiffany Ammer		6089 nw 60th st		Ocala	FI	34482	Marion	Tiffanyammer@gmail.com	3524274704

Number	Response Date	Name	Company	Address	Address 2	City/Town	State/Province	ZIP/Postal Code	Country	Email Address	Phone Number
952	Mar 16, 2016 2:14 PM	Alexandra Romero		116 Juniper Run		Ocala	FL	34480	USA	silversprings81@yahoo.com	7572567348
953	Mar 16, 2016 2:06 PM	Kim Brown		5721 NE 4th Street		Ocala	FL	34470	Marion	kinggiraffe63@yahoo.com	352-572-4503
954	Mar 16, 2016 2:05 PM	Diana Schwartz		229 NE 11th Ave		Ocala	FL	34470	United States	ocalawriter@aol.com	3528958898
955	Mar 16, 2016 1:50 PM	Terri and Paul Judy		6651 SE 8th St. Rd.		Ocala	Florida	34472	United States	nanainfla@gmail.com	3523043618
956	Mar 16, 2016 1:48 PM	Jennifer Clark		3195 SW 183rd Terr		Dunnellon	FL	34432	USA	jenc Clark382@gmail.com	352-207-8989
957	Mar 16, 2016 1:24 PM	Ashley Par-Due		4030 NE 7th Street		Ocala	FL	34470	Marion	ashleypardue1@gmail.com	352-292-2531
958	Mar 16, 2016 1:06 PM	Nicole Bennett		26 Pecan Run Terrace		Ocala	Florida	34472	Usa	bennett.nicolelee@yahoo.com	3524704121
959	Mar 16, 2016 12:55 PM	Joseph Critchley	Critchley & Associates Realty, Inc.	527 NE 8th Ave		Ocala	FL	34470	USA	joecrit@aol.com	3526295760
960	Mar 16, 2016 12:33 PM	Will Thompson		3190 SE 50th CT apt d		Ocala	Florida	34480		wathompson1081@yahoo.com	3523040015
961	Mar 16, 2016 12:19 PM	Tiffany mussey		11000 se 108th terr rd		Belleview	Florida	34420	United States	musseytiffany3@gmail.com	3524708727
962	Mar 16, 2016 12:09 PM	Jarrod Whittier	Ocala Winsupply	74 cedar rd		Ocala	FL	34472	United States	jjw3482@gmail.com	3523907518
963	Mar 16, 2016 11:57 AM	Mike Mosquera	MCBOCC	4380 SE 56th Ln		Ocala	FL	34480	US	mikmos916@aol.com	3528951327
964	Mar 16, 2016 11:43 AM	matthew wik	Ace Inventory Service	2061 se 39th st		ocala	FL	34480	United States	Aceinventoryservice@hotmail.com	3527896696
965	Mar 16, 2016 11:18 AM	Kristin Nast		5840 NW 56 Place		Ocala	FL	34482	USA	knast7@gmail.com	3522073113
966	Mar 16, 2016 10:57 AM	Jennifer murty		1771 SE clatterbridge road		Ocala	Florida	34471	us	jennifermurty@aol.com	352-342-4911
967	Mar 16, 2016 4:38 AM	Patricia Reed		10171 SE 165th PL		Summerfield	FL	34491	USA	patreed@centurylink.net	352-245-0388
968	Mar 16, 2016 3:39 AM	Iovanni Rivera		13440 sw 2nd ct.		Ocala	Florida	34473	Msriion	9rivera@centurylink.net	
969	Mar 16, 2016 3:13 AM	Jim Casselman	United Hunters of Florida Inc.	3920 110th St.		Belleview	FL	34420	United States	jcasselman1@gmail1.com	352-454-0853
970	Mar 16, 2016 2:37 AM	Crystal Patrick		P.o box 473		McIntosh	Florida	32664	America	mommycrystal13@gmail.com	3522821494
971	Mar 16, 2016 1:57 AM	Brandy harris		5737 nw 65th pl		Ocala	FL	34482	USA	asweetbrandy@yahoo.com	3527898988
972	Mar 16, 2016 1:36 AM	Amber gartner									
973	Mar 16, 2016 12:48 AM	Joan Bjornstad		14390 sw 46th ct		Ocala	Florida	34473		joan.bjornstad@gmail.com	7069870119
974	Mar 16, 2016 12:40 AM	Kara Henderson		6749 nw 62nd pl		Ocala	Florida	34482		specialkay1976@gmail.com	3525723619
975	Mar 16, 2016 12:40 AM	Donna woods		2471 n W 44th ave		ocala	fl	34482		donnaewoods@yahoo.com	9209791573
976	Mar 16, 2016 12:39 AM	Julie Hoffman	MCSB	PO Box 523		Fort McCoy	FL	32134	MARION	julie_hoffman@hotmail.com	3525723777
977	Mar 16, 2016 12:15 AM	ralph demilio		1 northern dancer drive		ocala	fl	34482	marion	ocalasphotographer@gmail.com	954-495-6666
978	Mar 15, 2016 11:34 PM	Greg Ballinger		5798 NE 6 Ct		Ocala	FL	34479	United States	gbdrother@gmail.com	3526200490
979	Mar 15, 2016 11:14 PM	Shanea Hamilton				Ocala	FL			shanea.hamilton0434@gmail.com	
980	Mar 15, 2016 11:05 PM	Jessica Howe		7001 me 55th ave		Ocala	fl	34482		jessicahowe37@gmail.com	3525122024
981	Mar 15, 2016 10:49 PM	Stephanie Eagler		6049 nw 61st street		Ocala	FL	34482	United States	Tamater20@gmail.com	3528577571
982	Mar 15, 2016 10:45 PM	Rick Perry		720 SE 4th Street		Ocala	FL	34471	USA	rapocala@yahoo.com	352-361-1340
983	Mar 15, 2016 10:42 PM	Lisa Collins		5389 nw 63rd pl		Ocala	FL	34482	Us	lisac0923@yahoo.com	35236157882
984	Mar 15, 2016 10:32 PM	Allan Pollak		6931 nw 62nd Place		Ocala	fl	34482	usa	awp68@aol.com	(352) 351-5948
985	Mar 15, 2016 10:06 PM	Karen LeBeau		6281 NW 65th Street		Ocala	FL	34482	USA	kb5420@yahoo.com	3527328781
986	Mar 15, 2016 9:52 PM	Vickie Treulieb		4700 se 33rd Ave		Ocala	FL	34480		dreamdancer@gmail.com	3526155783
987	Mar 15, 2016 9:49 PM	Elizabeth Lucas		PO BOX 245		Belleview	FL	34421	USA	macmomliz@aol.com	3523075471
988	Mar 15, 2016 8:45 PM	Tammy Slaughter	Ocala4sale.com	418 SE 10th Street		Ocala	FL	34471	USA	tslaughter@usa4sale.net	352-547-2192
989	Mar 15, 2016 8:39 PM	Stewart Hill	Kimley-Horn	1823 SE Fort King Street	Suire 200	Ocala	FL	34471	USA	stewart.hill@kimley-horn.com	

Number	Response Date	Name	Company	Address	Address 2	City/Town	State/Province	ZIP/Postal Code	Country	Email Address	Phone Number
990	Mar 15, 2016 8:13 PM	erika gehman		9110 SW 32nd Ave Rd		Ocala	Fl	34476		elgehman@yahoo.com	8459138944
991	Mar 15, 2016 8:06 PM	Mike Cangialosi		2415 SW 20th Court		Ocala	Florida	34471	USA	mikecang89@gmail.com	
992	Mar 15, 2016 7:58 PM	JB		12750 SE 144th Ave		Ocklawaha	Florida	32179		fbbsb99@gmail.com	none use email
993	Mar 15, 2016 7:55 PM	sandl minchew		5283 nw 62nd ave		ocala	fl	34482			3527890475
994	Mar 15, 2016 7:53 PM	Shannon sullivan		5615 nw 61st lane		Ocala	Fl	34482	Usa	shannons888@gmail.com	3524259552
995	Mar 15, 2016 7:26 PM	Michael Farr	Marion County	612 SE 32nd AVE		Ocala	FL	34471	U.S	MichaelF47@hotmail.com	3524252795
996	Mar 15, 2016 5:34 PM	jene malone	handyman	6580 nw 61st crt		ocala	FL	34482	usa	jenemalone@gmail.com	3522864381
997	Mar 15, 2016 4:39 PM	John C. Allen	Marion County Parks & Recreation	10800 E. Hwy 318		Ft. McCoy	Florida	32134	Marion	dropt09@yahoo.com	352-427-2920
998	Mar 15, 2016 4:35 PM	Kimberly Calvin		5850 NW 65th Street		Ocala	Florida	34482	United States		
999	Mar 15, 2016 3:30 PM	Karl Oltz	Marion County BOCC	2710 E Silver Springs Blvd		Ocala	Fl	34471	US	karl.oltz@marioncountyfl.org	352 671-8460
1000	Mar 15, 2016 3:23 PM	Susan heyen		16280 me 149th ave		Fort mcco	Fl	32134	Us	sheyen@windstream.net	3525026181
1001	Mar 15, 2016 3:10 PM	susan rapp		21681 sw raintree st		dunnellon	Florida	34431	United States	iam2hyper4sugar2@aol.com	3524898577
1002	Mar 15, 2016 2:57 PM	Tim Hamilton		2703 SW 20th ave		Ocala	Fl	34471	United States	bronco9195@aol.com	3522094353
1003	Mar 15, 2016 2:51 PM	krystal Allen		18560 se 22nd ln		silver springs	fl	34488	USA	krystal_fl@yahoo.com	3524255518
1004	Mar 15, 2016 2:33 PM	Vickie Stagle	Training Up A Child inc	5837 nw 62nd Place		ocala	fl	34482	usa	trainingupachildelc@yahoo.com	3528675415
1005	Mar 15, 2016 2:32 PM	Darlene Burkholz	Retired	3800 E Silver Springs Blvd	#20	Ocala	Florida	34470	Marion	dburkholz@gmail.com	352-629-5675
1006	Mar 15, 2016 2:30 PM	Austin Striggow	Marion County Parks and Recreation	5127 SE 34th Ct		Ocala	FL	34480	US	austinstriggow@gmail.com	352-216-0853
1007	Mar 15, 2016 2:27 PM	Martina Lawrence	Marion County BCC	8 Almond Drive Pass		Ocala	FL	34472	USA	martina.lawrence@marioncountyfl.org	3526718556
1008	Mar 15, 2016 2:24 PM	David		PO Box 35		Summerfield	FL	34492	Marion	dw2917@gmail.com	
1009	Mar 15, 2016 2:14 PM	Melissa Diiorio		3109 NE 8th PL		Ocala	FL	34470		us	352-843-1546
1010	Mar 15, 2016 2:03 PM	lorene edwards		5892 nw 59th Court		ocala	fl	34482	marion	lginlock817@gmail.com	3523046495
1011	Mar 15, 2016 2:02 PM	Tonya		5990 NW 63 Place		Ocala	Florida	34482	USA	pixiechck0016@yahoo.com	3522077271
1012	Mar 15, 2016 1:55 PM	Christa Valliere		4755 nw 61st ave		Ocala	Florida	34482	United States	c.valliere81@gmail.com	3525988201
1013	Mar 15, 2016 1:54 PM	Hillary McDougall		5692 NW 61st court		Ocala	Fl	34482	Us	mcdougallhillary@gmail.com	9105203921
1014	Mar 15, 2016 1:46 PM	Polly Velez		6620 NW 61st Street		Ocala	Fl	34482		velfam4@earthlink.net	3524017989
1015	Mar 15, 2016 1:43 PM	Judy Fisher		6343 NW 66th Ave		Ocala	FL	34482	USA	sh0ppette@yahoo.com	3528165155
1016	Mar 15, 2016 1:26 PM	Theresa Hensley		6361 NW 64th Terr		Ocala	FL	34482	Marion	Theresa68@aol.com	3524275880
1017	Mar 15, 2016 1:22 PM	Christina Johnson		6482 NW 63rd Ter		Ocala	Fl	34482		christie6311@icloud.com	3523427600
1018	Mar 15, 2016 1:16 PM	Tom Wilder		5198 SE 25 Street		Ocala	Florida	34480	USA	wildtomkat@gmail.com	3525667121
1019	Mar 15, 2016 1:05 PM	Jodie mahns		16642 SW 67 place		icala	Fl	34481	USA	jmahns@bellsouth.net	3524894242
1020	Mar 15, 2016 1:02 PM	Vikki Weaver		1041 NW 113th Ct		Ocala	FL	34482	United States	vikkiweaver@gmail.com	6782274544
1021	Mar 15, 2016 12:50 PM	Caitlin Windham		4230 se 61st st		Ocala	Fl	34480	Usa	cwindham1@gmail.com	3524251217
1022	Mar 15, 2016 12:50 PM	David marrs	Marrs HVAC Services, LLC	53 Hemlock Radial Loop		Ocala	Fl	34472	USA	david@manualj.biz	3523905609
1023	Mar 15, 2016 12:46 PM	Stanley Hanson	Retired	7074 S.E. 12th Circle		Ocala	Florida	34480	United States	shanson@cox.net	3528543126
1024	Mar 15, 2016 12:41 PM	Elizabeth Blanco		5616 NW 62 Place		Ocala	FL	34482		enblanco@yahoo.com	3524260374
1025	Mar 15, 2016 12:39 PM	Melissa Moody		6720 Cherry Rd		Ocala	FL	34472	US	moomoo1771@yahoo.com	3525533792

Number	Response Date	Name	Company	Address	Address 2	City/Town	State/Province	ZIP/Postal Code	Country	Email Address	Phone Number
1026	Mar 15, 2016 12:29 PM	B scott		1022 ne 4th st		Ocala	FL	34470	Usa	bscottpaint@cox.net	3522082159
1027	Mar 15, 2016 12:27 PM	Jessica Halsey		4461 SW Gardenia Ct		Dunnellon	FL	34431	United States	jwagers1984@gmail.com	3524411994
1028	Mar 15, 2016 12:24 PM	Charles Ryan	MCBOCC	6410 S Hwy314A		Ocklawaha	FL	32179		charlesedward1315@gmail.com	3524268166

Appendix D: Ocala-Marion County Bicycle and Pedestrian Master Plan Maps

INTRODUCTION and PURPOSE

The Ocala-Marion Transportation Planning Organization (TPO) is responsible for planning and programming transportation projects throughout Marion County and its municipalities (“the TPO area”). Transportation projects include roads, transit, and bicycle and pedestrian facilities. The purpose of the Ocala-Marion TPO 2035 Bicycle and Pedestrian Master Plan (Bike Ocala-Marion) is to identify pedestrian and bicycle facility network needs in the TPO area based on analyzing existing conditions and engaging stakeholders and the public in the planning process. Specific projects and policy recommendations are included to serve as a guide to improve the safety and connectivity of walking and biking within Marion County. The ultimate goal of the Master Plan is to plan for a network of sidewalks and bicycle facilities that provide a safe and efficient alternative transportation system. The Master Plan will capitalize on Marion County’s position within Florida’s rapidly growing trail network by planning for a series of paved multi-use trails, also known as shared-use paths that connect to other regional trails in Florida, including the Coast-to-Coast Trail and the Heart of Florida Loop. These trails will not only provide greater connectivity and recreational opportunities, but are intended to bring economic benefits to the region as well.

VISION

The vision of the Ocala-Marion County TPO 2035 Bicycle and Pedestrian Master Plan is to plan for a network of pedestrian and bicycle facilities to improve walkability, expand bicycle opportunities, complete regional connections, and promote economic development within the TPO area. The recommended facilities and policies provided in this Bicycle and Pedestrian Master Plan were developed in accordance with this vision.

REGIONAL CONNECTIONS

Part of the Bike Ocala-Marion vision is to complete regional connections to both existing and proposed trails and multi-use trails across Central Florida. Establishing regional connections will enable pedestrians and bicyclists to safely traverse Central Florida, with access to the Gulf Coast, Atlantic Ocean, recreational areas, many unique natural environments and attractions, and numerous local communities. These regional connections will also provide connections to bring people to Marion County from the surrounding area.

Coast-to-Coast Trail

The Coast-to-Coast Trail is envisioned to provide a continuous 275-mile multi-use trail traversing Central Florida from St. Petersburg to Titusville. Currently, the Coast-to-Coast Trail exists as piecemeal trail segments through various communities. The “Close the Gaps” initiative will establish a continuous network, linking many of the communities and destinations in Central Florida.

Cross Florida Greenway

The Cross Florida Greenway is a 110-mile greenway that expands across Central Florida from the Gulf Coast to the St. Johns River. The greenway offers hiking, bicycling, paddling, and equestrian trails, as well as fishing, camping, and other recreational opportunities. Each of the proposed Bike Ocala-Marion trails included in this Master Plan would add to the existing amenities of the Cross Florida Greenway, specifically by providing a paved multi-used path that is accessible by all user types. The proposed



Trail Typical Section

Cross Florida Greenway Trail would connect communities and attractions along the Cross Florida Greenway, while the proposed FNOR Rail Trail and the Silver Springs Bikeway would provide pedestrian and bicycle access from downtown Ocala to the Cross Florida Greenway.

Heart of Florida Loop

The Heart of Florida Loop is envisioned to be a multi-use trail through Central Florida. The Heart of Florida Loop will connect the Withlacoochee State Trail with the Cross Florida Greenway and the Coast-to-Coast Trail. The Cross Florida Greenway Trail plays a fundamental role in completing the Heart of Florida Loop by establishing a connection between the Withlacoochee State Trail and Silver Springs State Park just east of the City of Ocala.

Withlacoochee State Trail

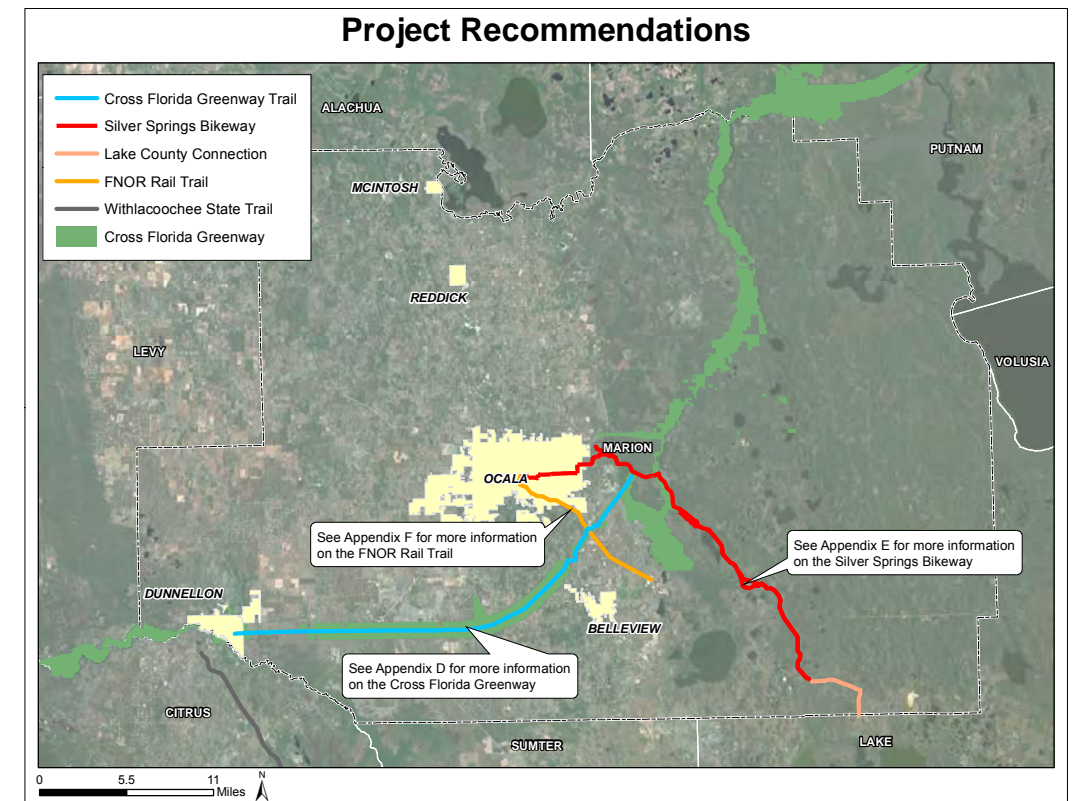
The Withlacoochee State Trail currently exists as a 46-mile rails-to-trails multi-use trail. Traversing from just south of Dunnellon in Citrus Springs to Trilby, the trail provides users with opportunities for hiking, bicycling, and horseback riding. If implemented, the proposed Cross Florida Greenway Trail would provide a regional connection from the Withlacoochee State Trail to Silver Springs State Park.

Withlacoochee Bridge Trail

The Withlacoochee Bridge Trail is an existing trail that connects the Withlacoochee Trail in Citrus County with the Cross Florida Greenway. This trail crosses the Withlacoochee River and will ultimately connect the trail system in Marion County to other important regional and statewide trails. There is a gap from the Citrus County trailhead south of Dunnellon and this trail, but this gap is currently in the engineering design phase.

East Coast Greenway

The East Coast Greenway is a developing trail system located along the eastern seaboard between Maine and Key West. Nearly 30 percent of the route is already on traffic-free greenways, creating safe, accessible routes for people of all ages and abilities. For more information on this facility, visit: <http://www.greenway.org/>.



Regional Trail Connections

GOALS, OBJECTIVES, AND STRATEGIES

The following Goals, Objectives, and Strategies identify the purpose of developing this Master Plan. As different components of this Master Plan were developed, these were used to guide the direction of the Master Plan. This direction was used to develop policy recommendations that support the development of bicycle and pedestrian facilities in Marion County. These policy recommendations can be found on page 51 of this Master Plan.

Goal 1. Enhance walkability within the TPO area

Objective 1. Address gaps and barriers in the current pedestrian network


- Strategy 1. Obtain input from the public and key stakeholders on pedestrian needs
- Strategy 2. Collect and analyze data on existing pedestrian facilities, gaps, and barriers
- Strategy 3. Develop recommendations to improve existing facilities, connect gaps, and eliminate barriers
- Strategy 4. Identify implementation strategies for pedestrian facilities that reduce gaps and barriers

Objective 2. Provide safe corridors for students to access school facilities

- Strategy 1. Obtain input from the public and key stakeholders on the needs of students walking and biking to and from schools
- Strategy 2. Collect and analyze data on existing bicycle and pedestrian networks within a half-mile distance to schools
- Strategy 3. Create strategies to obtain funding and support from the Safe Routes to School (SRTS) program
- Strategy 4. Identify implementation strategies for pedestrian facilities that address identified needs within reasonable walking distance to schools

Objective 3. Provide mobility and connectivity within the TPO area

- Strategy 1. Identify corridors where sufficient right-of-way (ROW) exists for potential bicycle and pedestrian facilities
- Strategy 2. Identify implementation strategies for pedestrian facilities within Marion County’s municipalities



Sidewalk in Marion County

Objective 4. Provide pedestrian connectivity to parks and greenways

- Strategy 1. Identify corridors that provide recreational and scenic opportunities for walking and bicycling to parks and greenways
- Strategy 2. Identify existing trails within parks and greenways that could be expanded upon or converted to accessible, multi-use trails
- Strategy 3. Identify implementation strategies for pedestrian facilities that connect population centers to parks and greenways

Goal 2. Expand bicycling opportunities within the TPO area

Objective 1. Create a series of connected paved multi-use trails

- Strategy 1. Obtain input from the public and key stakeholders on bicycling needs
- Strategy 2. Collect and analyze data on existing bicycle facilities, gaps, and barriers
- Strategy 3. Provide recommendations to improve existing facilities, connect gaps, and eliminate barriers
- Strategy 4. Identify implementation strategies for bicycle facilities that expand the current network, as well as reduce gaps and barriers

Objective 2. Provide connectivity to existing mountain biking trails

- Strategy 1. Identify, collect, and analyze data on existing mountain biking trails within the TPO area
- Strategy 2. Provide recommendations to improve connectivity to existing mountain biking trails
- Strategy 3. Identify implementation strategies for bicycle facilities that connect to mountain biking trails

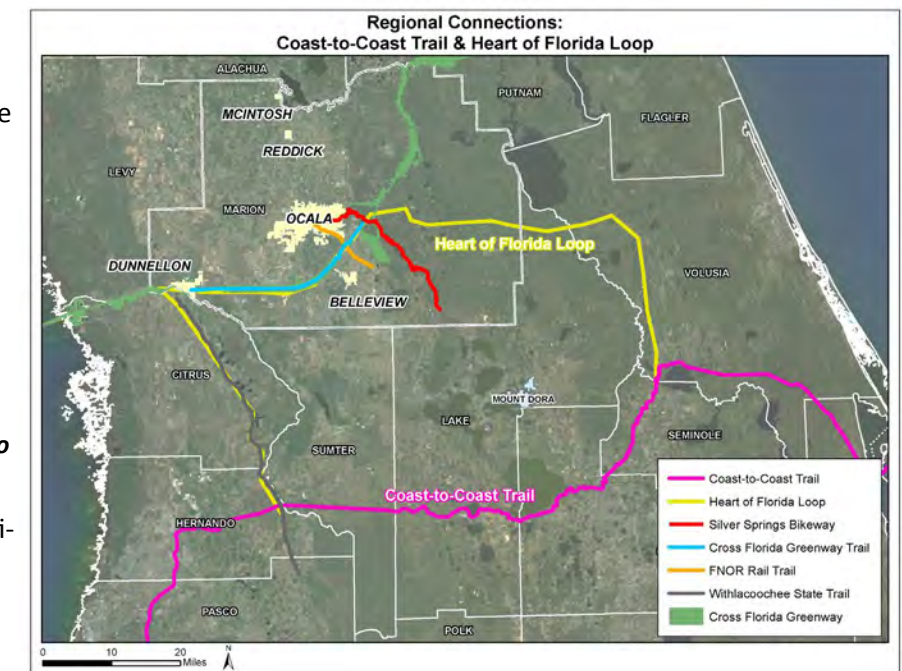
Objective 3. Improve cycling safety on the existing transportation network within the TPO area

- Strategy 1. Identify existing roadways lacking facilities for cyclists
- Strategy 2. Develop recommendations for cycling facilities appropriate for individual road characteristics

Goal 3. Complete regional connections with existing and proposed trails across Central Florida

Objective 1. Develop trails that support the “Close the Gaps” Initiative

- Strategy 1. Identify, collect, and analyze data on existing and proposed trails across Central Florida
- Strategy 2. Identify gaps between the existing and proposed regional trails
- Strategy 3. Provide recommendations to create trails that close the gaps among the trails in Central Florida
- Strategy 4. Identify implementation strategies for multi-use trails that connect to regional pedestrian and bicycle networks




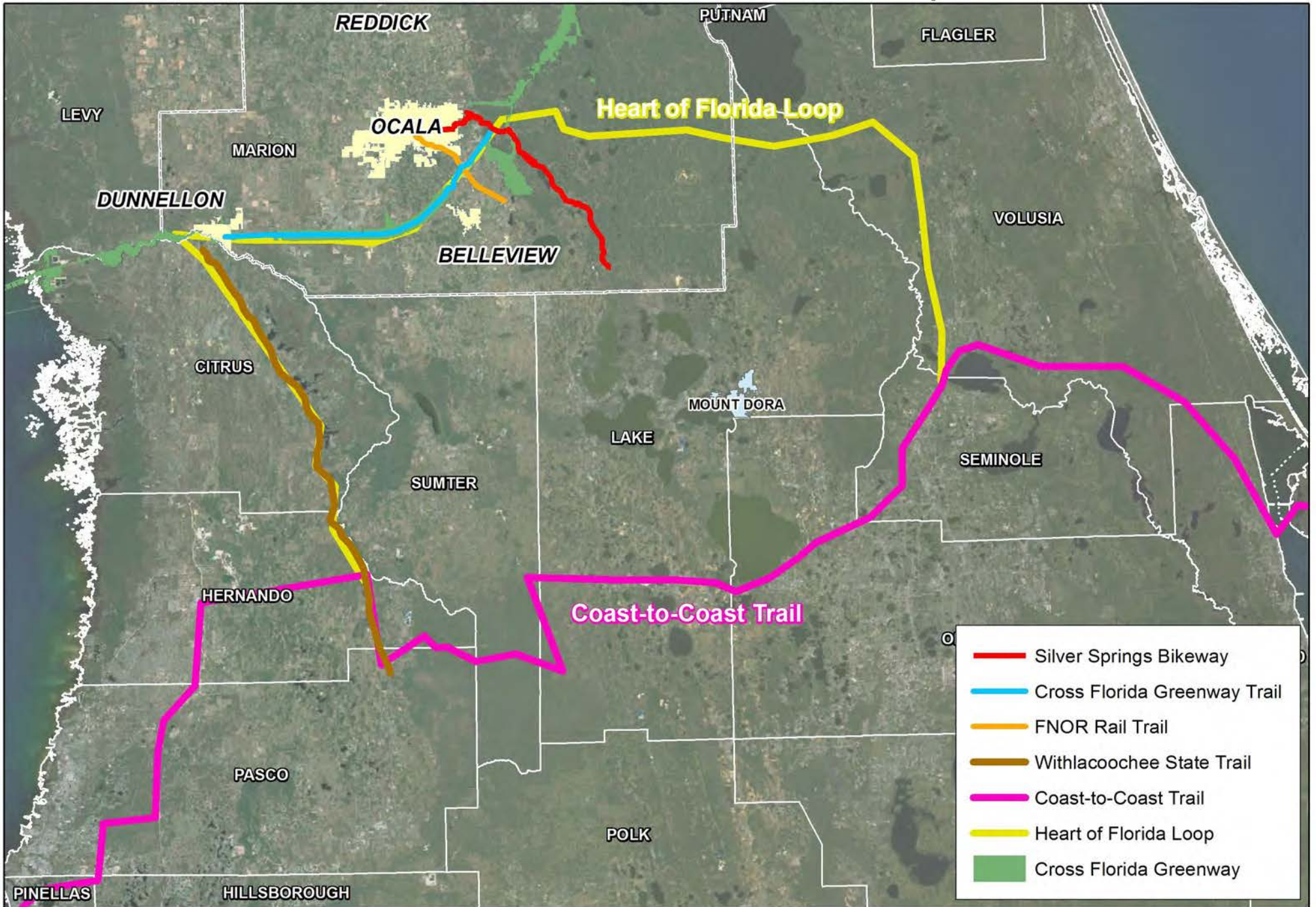
Regional trail connection supporting Goal 3 of this Master Plan

Goal 4. Promote economic development within the TPO area

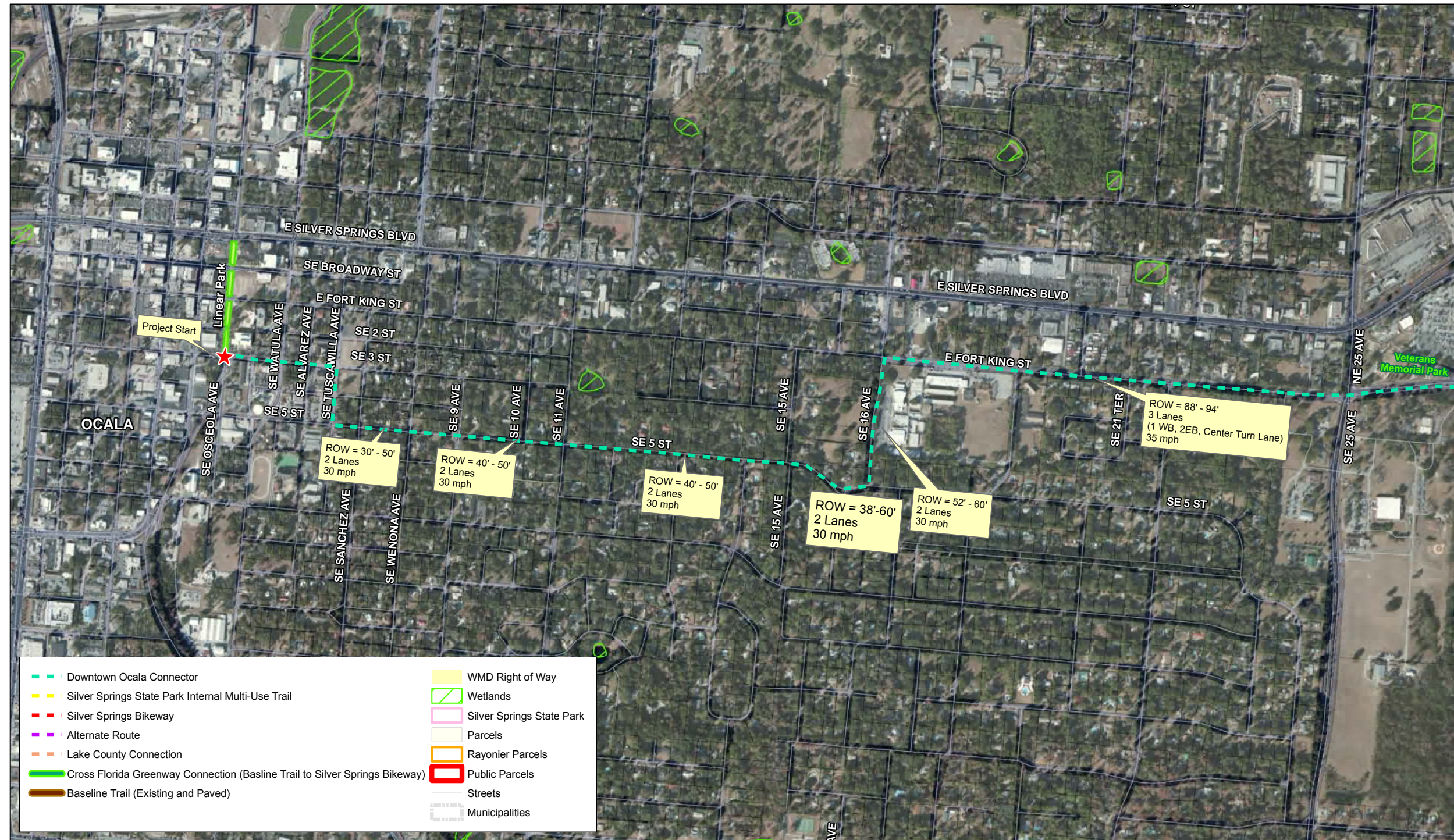
Objective 1. Establish bicycle and pedestrian connections to commercial developments and corridors

- Strategy 1. Identify strategies to leverage multi-use trails for economic development
- Strategy 2. Identify implementation strategies for pedestrian and bicycle facilities that connect to and support commercial development
- Strategy 3. Identify opportunities for public-private partnerships which foster economic opportunities in the outdoor recreation sector

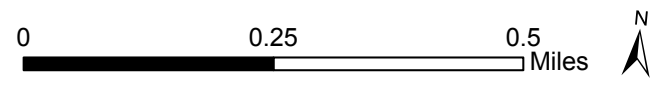
Regional Connections: Coast-to-Coast Trail & Heart of Florida Loop



Ocala-Marion County TPO 2035 Bicycle and Pedestrian Master Plan - Silver Springs Bikeway




- | | |
|--|---------------------------|
| Downtown Ocala Connector | WMD Right of Way |
| Silver Springs State Park Internal Multi-Use Trail | Wetlands |
| Silver Springs Bikeway | Silver Springs State Park |
| Alternate Route | Parcels |
| Lake County Connection | Rayonier Parcels |
| Cross Florida Greenway Connection (Baseline Trail to Silver Springs Bikeway) | Public Parcels |
| Baseline Trail (Existing and Paved) | Streets |
| | Municipalities |




Map 1 of 18

Ocala-Marion County TPO 2035 Bicycle and Pedestrian Master Plan - Silver Springs Bikeway



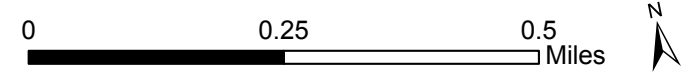
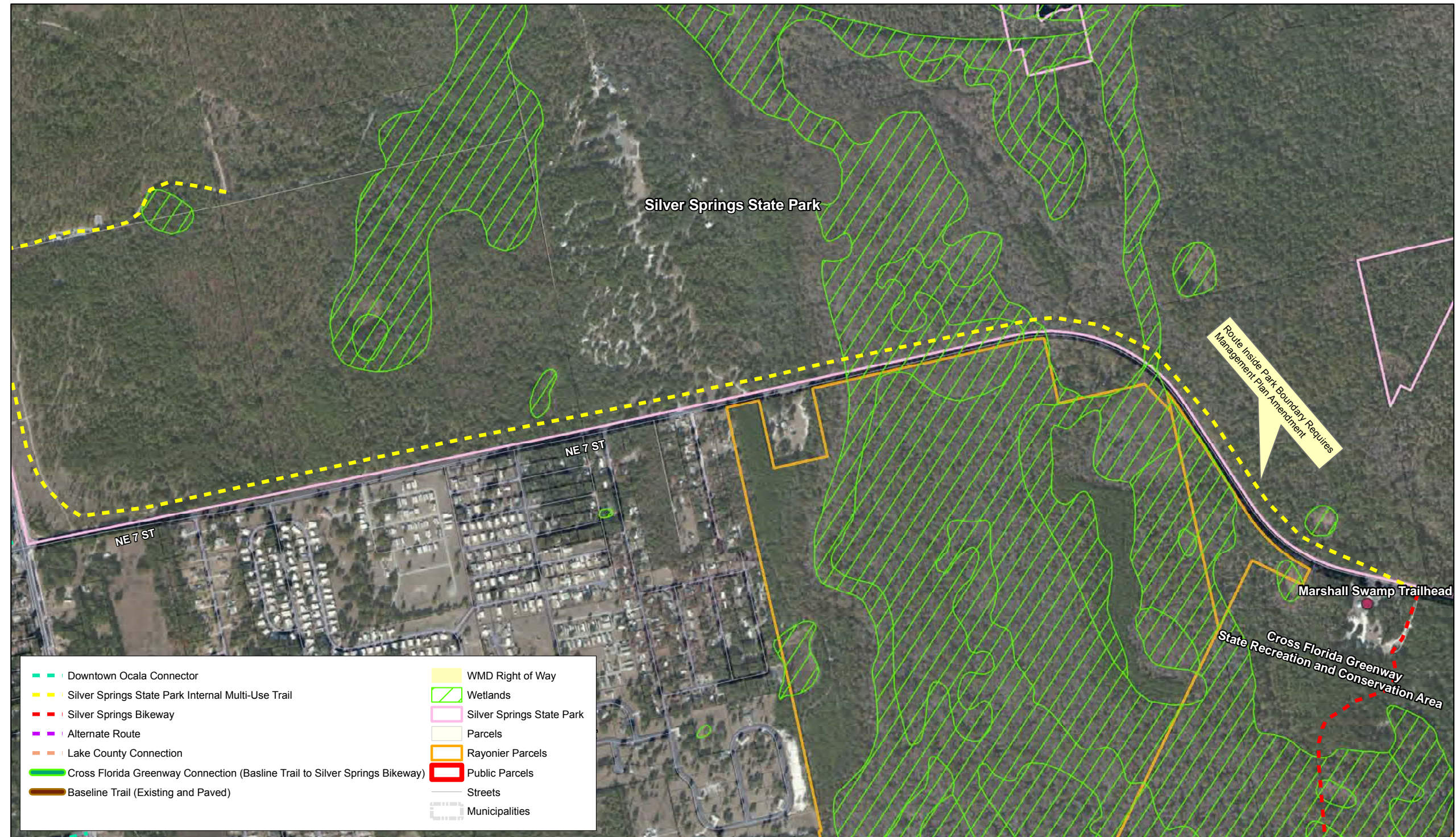
Map 2 of 18

Ocala-Marion County TPO 2035 Bicycle and Pedestrian Master Plan - Silver Springs Bikeway



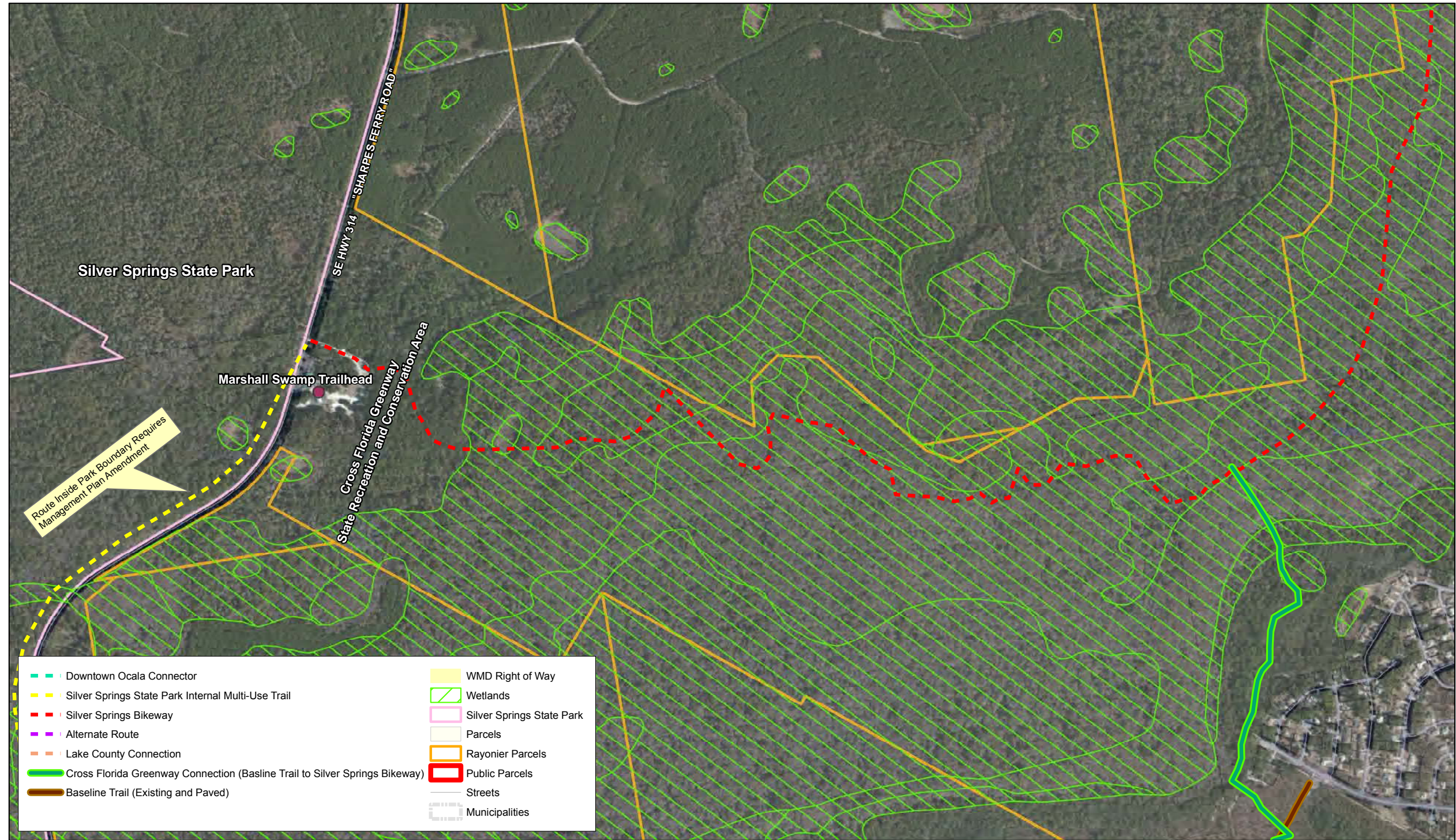
Map 3 of 18

Ocala-Marion County TPO 2035 Bicycle and Pedestrian Master Plan - Silver Springs Bikeway




Map 4 of 18

Ocala-Marion County TPO 2035 Bicycle and Pedestrian Master Plan - Silver Springs Bikeway



- | | |
|--|---------------------------|
| Downtown Ocala Connector | WMD Right of Way |
| Silver Springs State Park Internal Multi-Use Trail | Wetlands |
| Silver Springs Bikeway | Silver Springs State Park |
| Alternate Route | Parcels |
| Lake County Connection | Rayonier Parcels |
| Cross Florida Greenway Connection (Baseline Trail to Silver Springs Bikeway) | Public Parcels |
| Baseline Trail (Existing and Paved) | Streets |
| | Municipalities |



Map 5 of 18

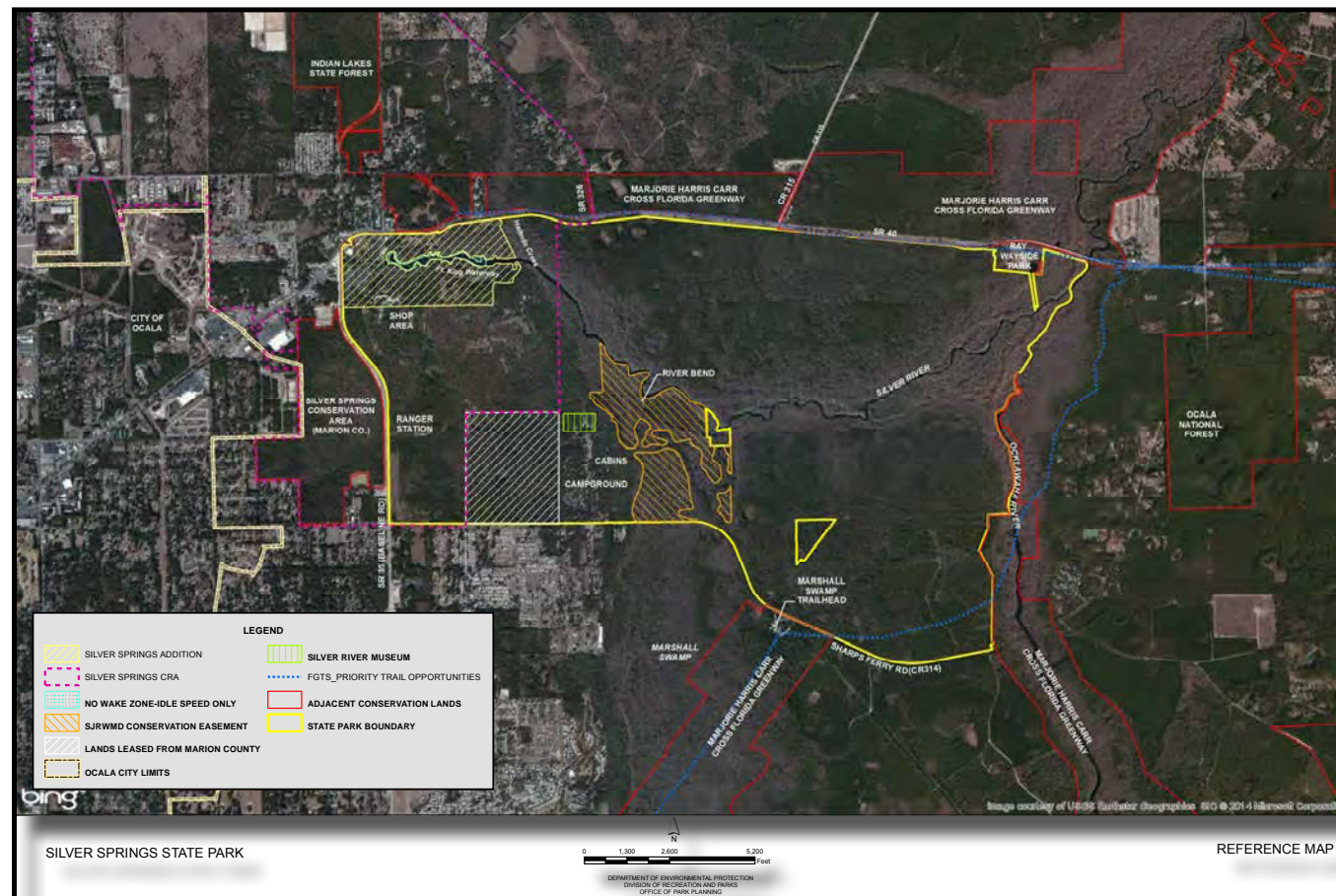
Segment 4

Segment 4 will continue the Bikeway inside of Silver Springs State Park's boundary along NE 7th Street (Sharpes Ferry Road/CR 314), until it arrives at the Marshall Swamp Trailhead. As part of the development of the Silver Springs Bikeway, the project team coordinated with the Florida Department of Environmental Protection (FDEP) to ensure that recommendations in this plan are consistent with the most current Management Plan for Silver Springs State Park. As stated in the Management Plan, "The geographical location of the Silver Springs addition provides the opportunity for the park to serve as a hub for single and multi-use trails. There is also the potential to establish a portion of the Florida National Scenic Trail (FNST) within the park. This would represent a reroute of the "unofficial connector" that follows CR 314 and connects the FNST portion within the Cross Florida Greenway (CFG) to the portion within the Ocala National Forest. Establishing a new FNST route within the park would eliminate the need for trail users to hike along a road shoulder and avoid areas of the National Forest that are frequently flooded. DRP (Division of Parks and Recreation) will work with the US Forest Service and the Florida Trail Association on the potential to accommodate a portion of the FNST within the park."

Marshall Swamp Trailhead



Map of the Silver Springs State Park from the Draft Management Plan





MULTI-USE BIKE TRAIL CORRIDORS



CROSS FLORIDA GREENWAY FEASIBILITY STUDY

The Cross Florida Greenway Multi-Use Trail will connect the Withlacoochee Trail to Silver Springs State Park. This trail will provide an important connection for the Heart of Florida Loop Trail. In addition to providing these important regional connections, this trail will also connect the Bridges Trail, Blue Run Park Trail, Baseline Trail, and the cities of Dunnellon and Belleview.

The Cross Florida Greenway Multi-Use Trail is recommended to be constructed in three phases. The first phase, known as the Santos Gap Trail, is located between Santos and SW 49th Avenue. The second phase, known as the Land Bridge Gap Trail, is located between SR 200 and SW 49th Avenue. The third phase, known as the Pruitt Gap Trail, is located between SR 200 and the Bridges Trail near Dunnellon. The first and second phases are tentatively funded for design/build in fiscal year (FY) 2014/15. The third phase is funded for design in FY 2014/15.

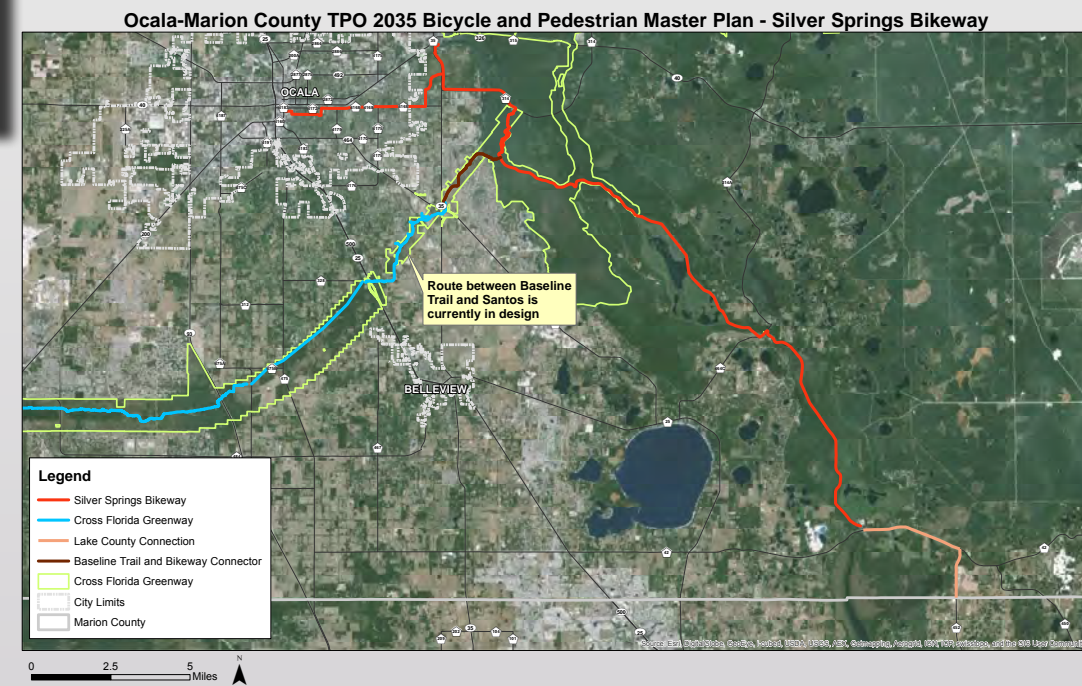
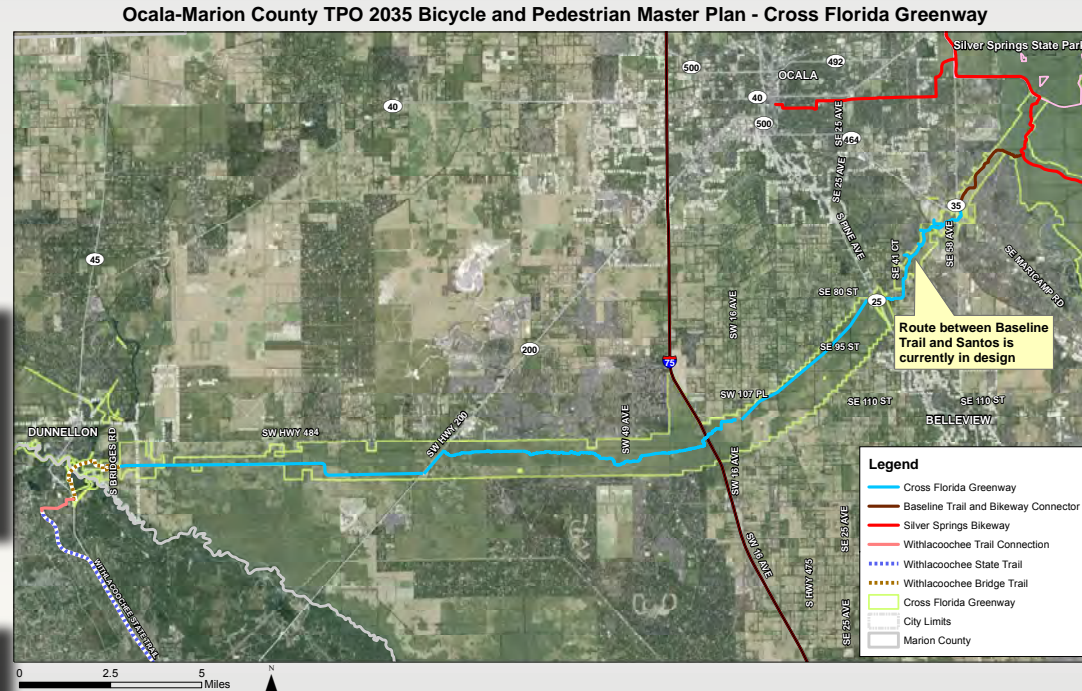


SILVER SPRINGS BIKEWAY FEASIBILITY STUDY

The Silver Springs Bikeway (Bikeway) is a system of bicycle facilities that will provide both transportation and recreation opportunities. The Bikeway will consist of shared lane markings (sharrows), dedicated bicycle lanes, bicycle pathways, and paved multi-use trails. The Bikeway will begin at the planned Linear Park in Downtown Ocala and connect to Silver Springs State Park via the local road network. From the park, the Bikeway will run through part of the Marjorie Harris Carr Cross Florida Greenway, along the Ocklawaha River, past the Moss Bluff Lock and Dam, and down the St. Johns River Water Management District's canal and Levee Trail. The Bikeway will terminate at the Sunnyhill Restoration Area Visitors Center just north of County Road 42.



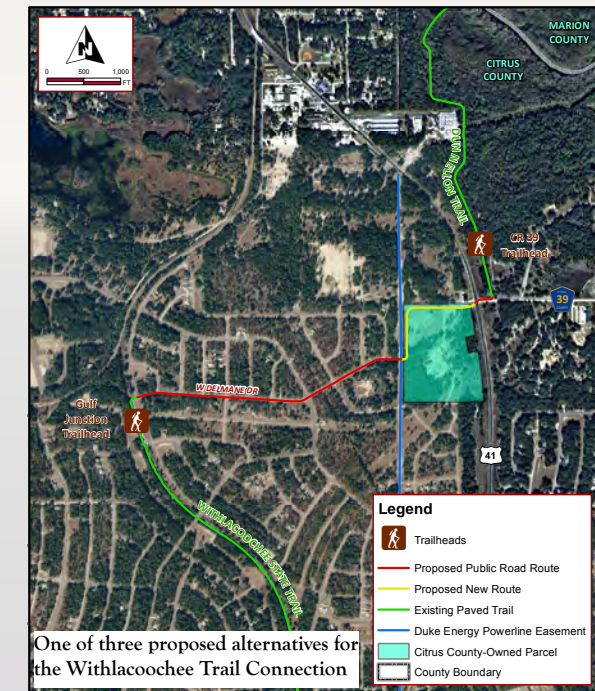
The Silver Springs Bikeway is proposed to be developed in three phases, the first would be from the entrance to Silver Springs State Park on Baseline Road to the Cross Florida Greenway Connection. The second phase begins at the linear park in Downtown Ocala and connects to Silver Springs State Park. The third segment begins at the Cross Florida Greenway Connection and continues to the Lake County line. Currently, no funding has been earmarked for the development of any of the phases of the Bikeway. As funding does become available, the Bikeway should be developed with the recommended project phasing.



ADDITIONAL CONNECTIONS

WITHLACOOCHEE TRAIL CONNECTION

The Withlacoochee Trail Connection will connect the northern terminus of the existing Withlacoochee Trail to the southern terminus of the Bridges Trail. This connection will provide Marion County with a link to the overall regional trail system. The exact alignment of this segment is still being determined by Citrus County. Design will begin on this segment once the final alignment is determined.



One of three proposed alternatives for the Withlacoochee Trail Connection

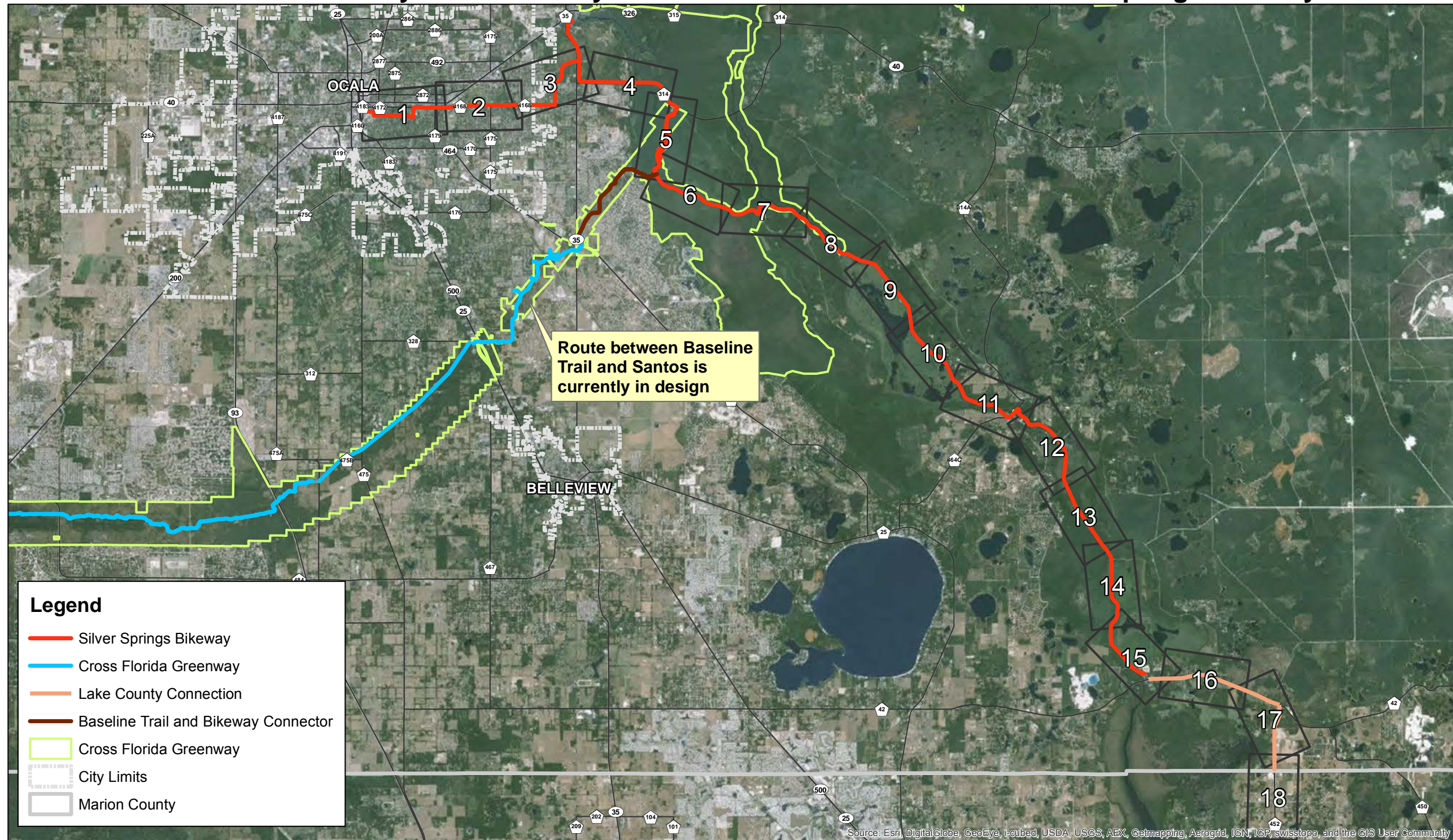
BLUE RUN PARK CONNECTION

A connection between the Bridges Trail and Blue Run Park is currently being designed to provide added connectivity in the region. This proposed connection also includes a concrete tuber staging area. One of the primary outcomes of this project is the connection of the regional trail system to the City of Dunnellon. Providing this important connection will enhance the economic viability of the regional trail system.


Kimley»Horn



Ocala-Marion County TPO 2035 Bicycle and Pedestrian Master Plan - Silver Springs Bikeway



Source: Esri, DigitalGlobe, GeoEye, i-cubed, USDA, USGS, AEX, Getmapping, Aerogrid, IGN, IGP, swisstopo, and the GIS User Community



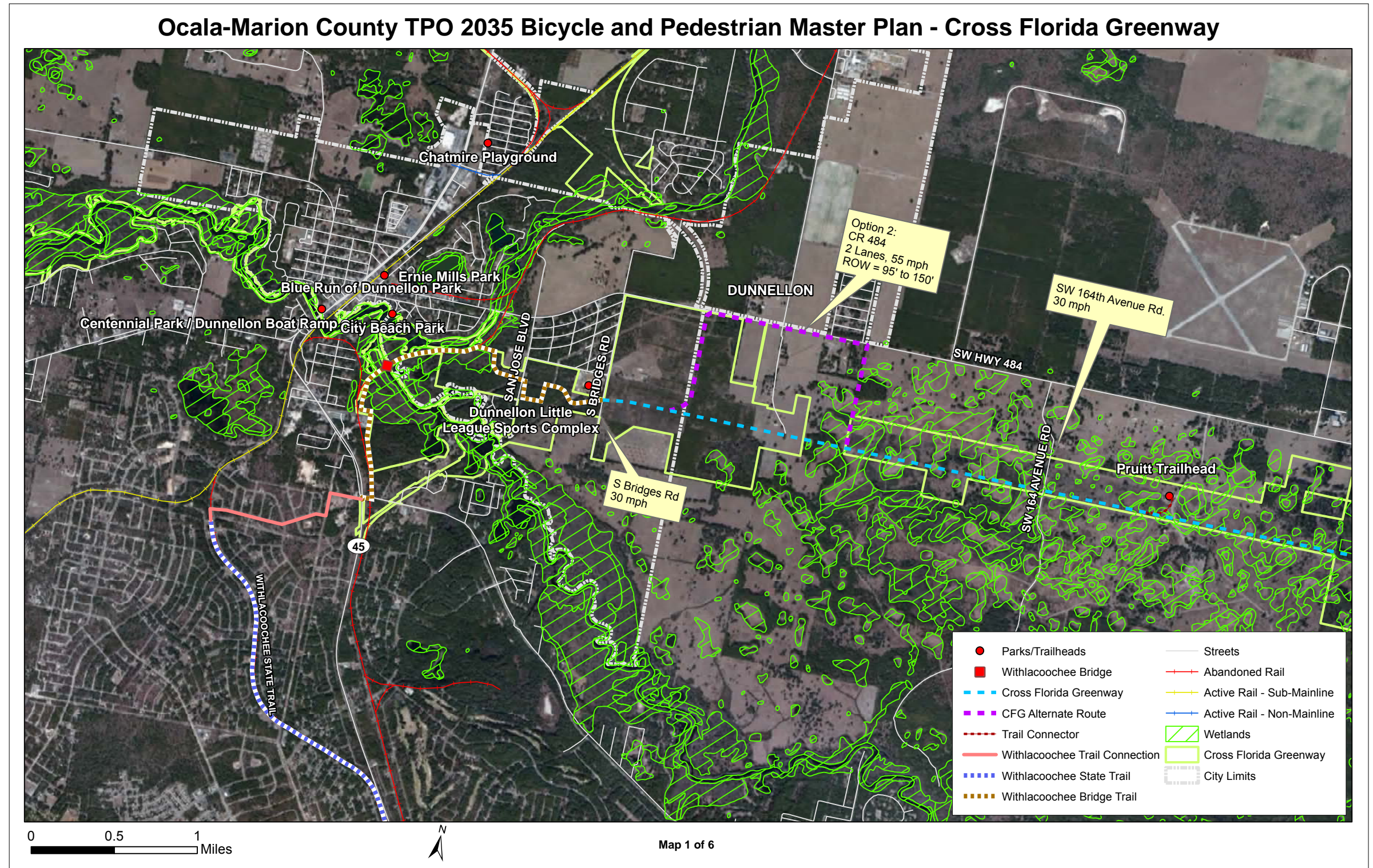
Segment 1

The Cross Florida Greenway Multi-use Trail will begin at Dunnellon's planned trailhead for the Withlacoochee Trail extension, just south of the Dunnellon Little League Sports Complex and Little League Baseball fields at South Bridges Road. While the Greenway is generally continuous, there are a few gaps in property or conflicts with other transportation routes. Segment 1 contains one of the gaps in Greenway property that consists of two private parcels. To address this conflict there are currently two options:

Option 1:
Route the Cross Florida Greenway Trail east through the private parcels. This would require negotiations with the property owner and possible land transfers or easement acquisitions.

Option 2:
The second option is to construct the multi-use trail along the south side of CR 484 for roughly 0.75 miles in the right of way, which ranges from 95 feet to 150 feet. CR 484 is a 2-lane roadway with a speed limit of 55 mph. After traveling along CR 484 for 0.75 miles, the trail would then turn south to reconnect with the Cross Florida Greenway. This option would still require the use of private property to make the connection from CR 484 to the Greenway, but only one parcel would be affected.

Once back in the Greenway, regardless of which option is taken, the trail will cross SW 164th Avenue Road, a local unpaved road that intersects the Greenway.

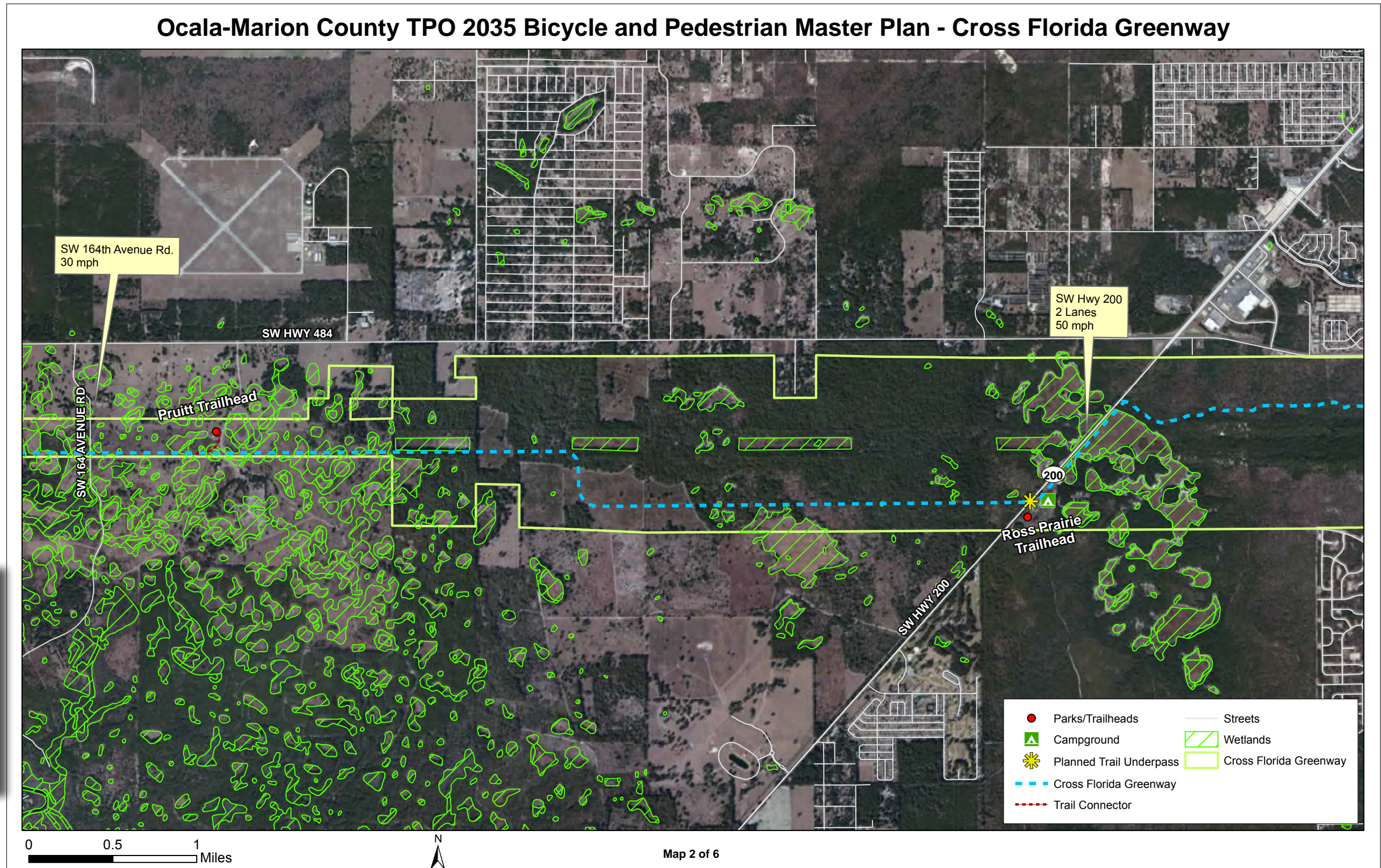


Segment 2

Segment 2 continues the trail east through the Cross Florida Greenway after crossing SW 164th Avenue Road. The trail will travel within the Greenway with consideration given to existing unpaved trail systems in order to avoid user conflicts. For segment 2, the trail will cross SR 200, which is currently a 2-lane state road with a 50 mph speed limit. The Florida Department of Transportation (FDOT) 2008-2013 Five Year Work Program contains funds programmed for additional lanes and reconstruction of SR 200 from CR 484 to Citrus County (Item # 238651-1). For a trail crossing a road with a high speed limit such as this (especially once widened) crosswalk markings and signage should be implemented to designate this point as a bicycle and pedestrian crossing. Traffic control devices such as a High-Intensity Activated Crosswalk (HAWK) beacon could also be used to increase visibility of cyclists or pedestrians.



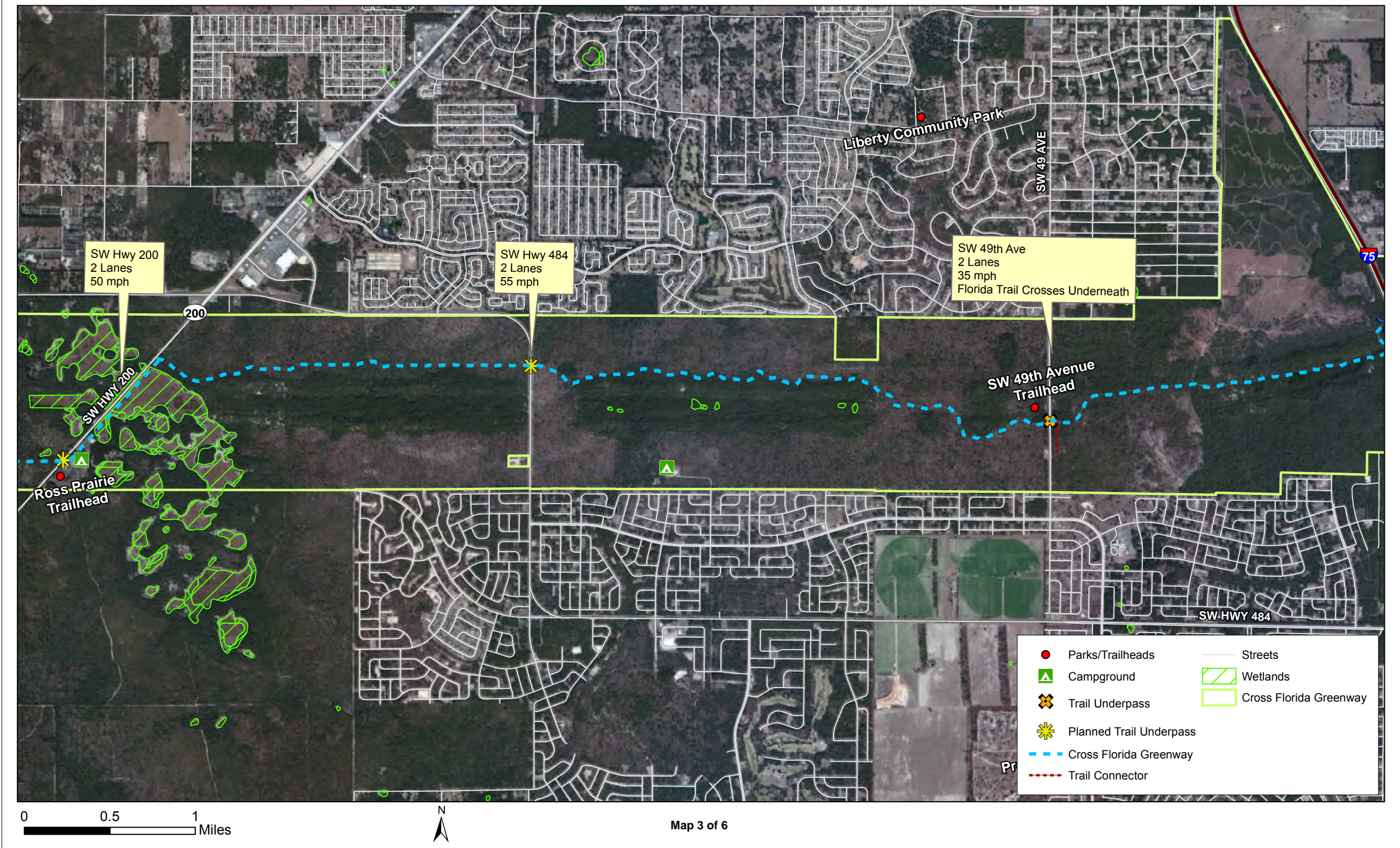
Pruitt Trailhead



Segment 3

After crossing SR 200 the trail will travel north along SR 200 until it connects with the existing limestone trail that is part of the Florida National Scenic Trail. The trail will continue along this path crossing CR 484 and SW 49 Avenue. CR 484 is a 2-lane roadway with a 55 mph speed limit that currently intersects the Greenway through this segment. However, the FDOT 2008-2013 Five Year Work Program has funding programmed for an underpass crossing at CR 484 as a part of a project containing several other Greenway crossings (Item # 410170-1). While taking care to avoid user conflicts with equestrians and hikers using the other types of trails in the Greenway, infrastructure improvements such as this underpass should be taken advantage of for the multi-use trail as well. Likewise, existing improvements such as the underpass at SW 49th Avenue should be incorporated into the Cross Florida Greenway Multi-use Trail in order to provide safe crossings for all types of trail users.

Ocala-Marion County TPO 2035 Bicycle and Pedestrian Master Plan - Cross Florida Greenway



Cross Florida Greenway

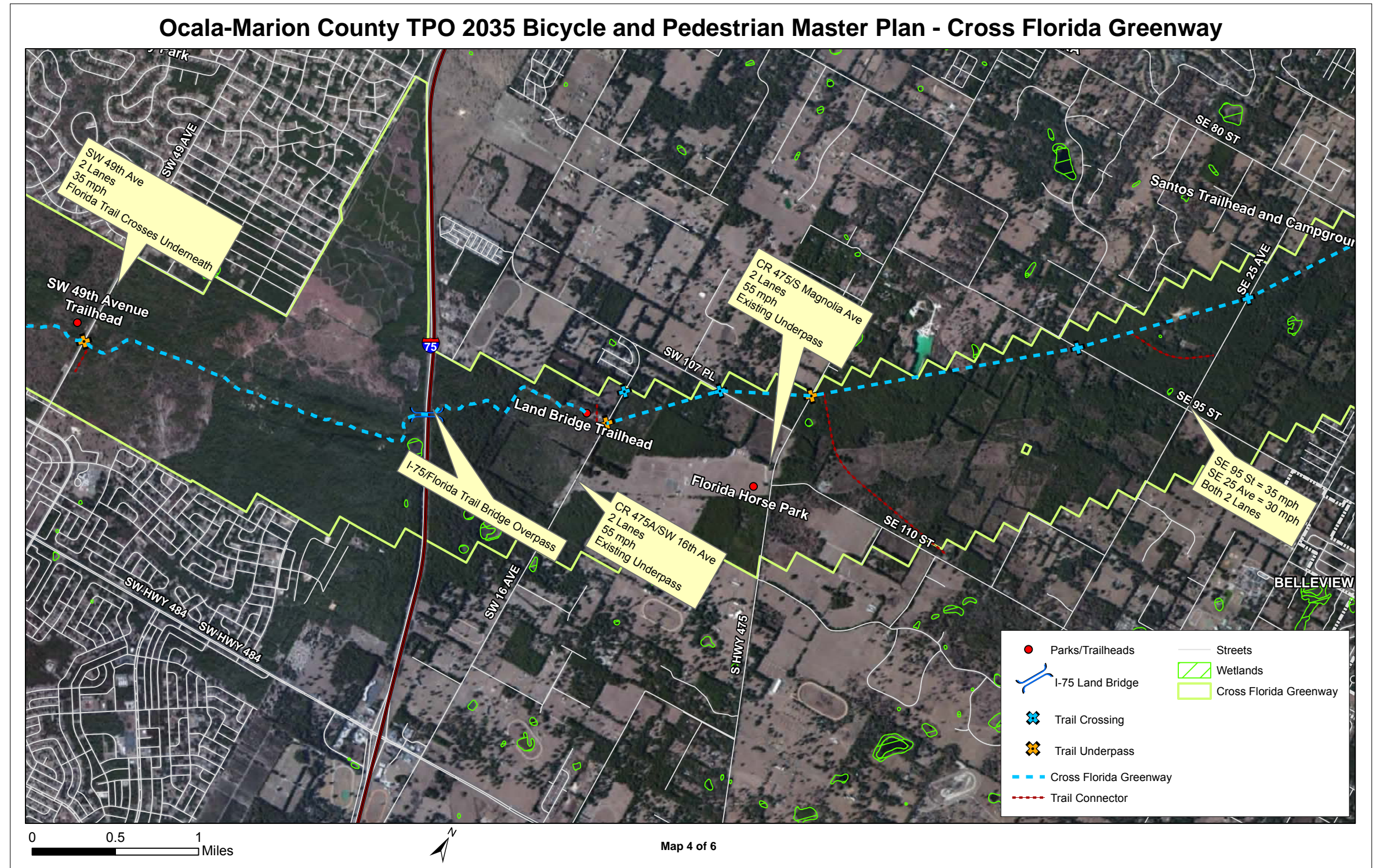
Segment 4

Segment 4 continues the trail from the SW 49th Avenue Trailhead and underpass east towards I-75. The Land Bridge overpass, completed in 2000, extends across I-75 to provide a safe crossing for hikers, equestrians, cyclists, and wildlife. The Cross Florida Greenway Multi-use Trail final alignment should accommodate this existing overpass in future design and engineering phases.

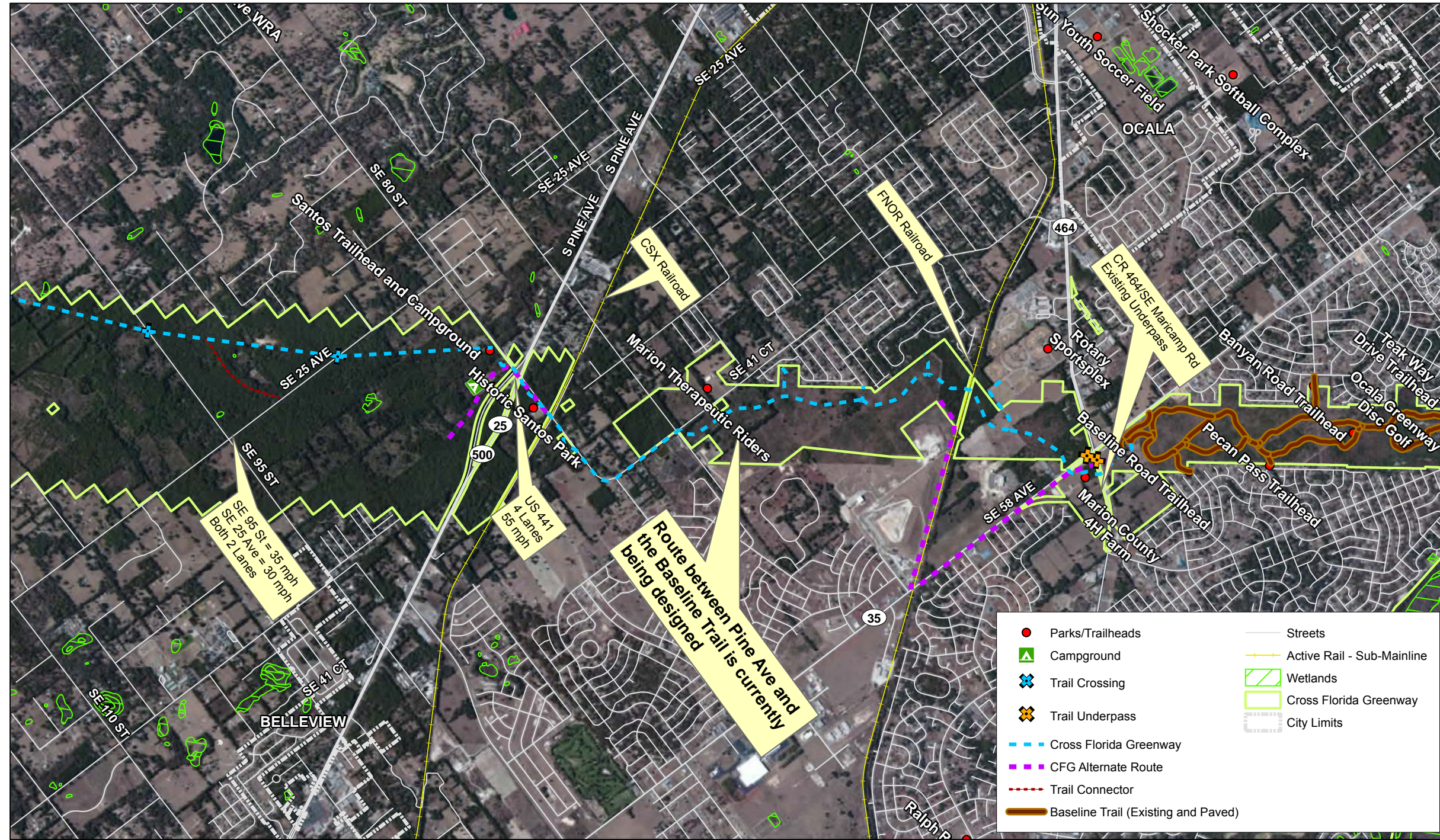
CR 475A/SW 16th Avenue, CR 475/S Magnolia Avenue, and SE 95th Street all intersect the Greenway to the east of I-75. There are now completed underpasses at each of these roads for crossing throughout the Greenway. It is recommended to take advantage of these improvements when finalizing the design of the trail as to ensure the safety of trail users crossing roadways that intersect the Greenway.



I-75 Bridge



Ocala-Marion County TPO 2035 Bicycle and Pedestrian Master Plan - Cross Florida Greenway



Route between Pine Ave and the Baseline Trail is currently being designed

0 0.5 1 Miles

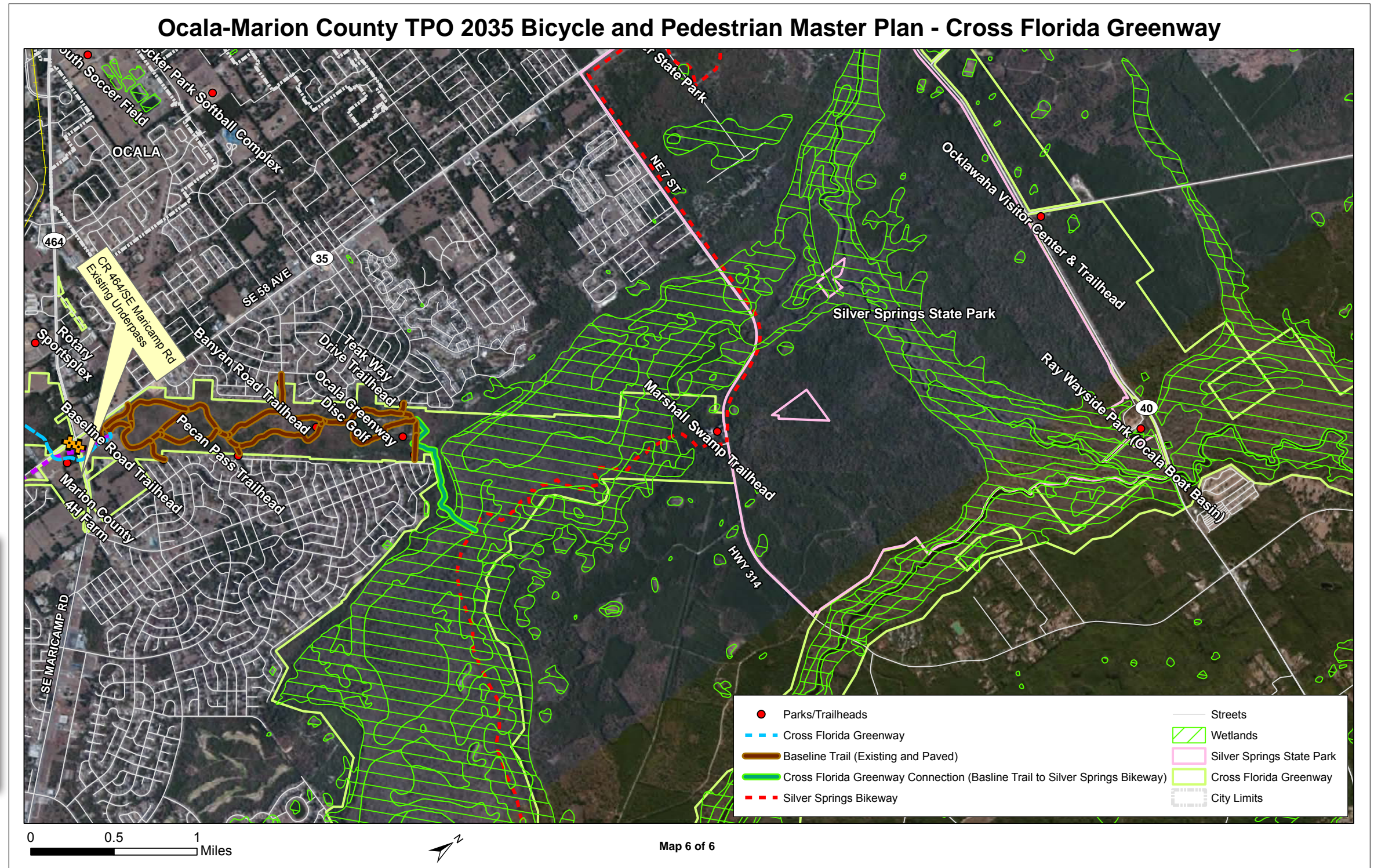
Map 5 of 6

Segment 6

The final segment of the Cross Florida Greenway Multi-use Trail will extend from the Baseline Road Trailhead to Marshall Swamp Trailhead, south of Silver Springs State Park. For this segment, there currently exists a paved trail network with connections to the Teak Way Drive and SE 64th Avenue Road Trailheads. These trails could be incorporated as part of the trail, leaving approximately 2 miles to the Marshall Swamp Trailhead where the Cross Florida Greenway Multi-use Trail would terminate. This area of the Greenway is Marshall Swamp where there is currently a hiking trail with several boardwalks over the low-lying areas of the swamp. To complete the trail through Marshall Swamp, the existing boardwalks could either be extended or a new system established to reduce conflicts with other users.



Baseline Trail



Cross Florida Greenway Multi-use Trail Overview

The Withlacoochee Trail is a 46-mile paved rail trail extending throughout Citrus, Hernando, and Pasco Counties. The trail's current northern terminus is the Gulf Junction Trailhead in Citrus County, just south of Dunnellon and the Withlacoochee River. The City of Dunnellon's Bicycle, Pedestrian, and Blueway Facilities Master Plan previously identified a phased approach to extend the Withlacoochee Trail into the City of Dunnellon and the Cross Florida Greenway. This trail extension would connect to the Dunnellon Little League Sports Complex on South Bridges Road.

The Ocala-Marion 2035 Bicycle & Pedestrian Master Plan aims to build upon these previous planning efforts, continuing from the Dunnellon extension and constructing a paved multi-use trail throughout the entire Cross Florida Greenway, from the Withlacoochee Trail to Silver Springs State Park. This feasibility study describes a conceptual alignment of the Cross Florida Greenway Multi-use Trail and identifies constraints to be addressed for individual segments.

The Cross Florida Greenway Multi-use Trail is recommended to be constructed in three phases. The first phase, known as the Santos Gap Trail, is located between Santos and SW 49th Street (Segment 5, Page 8). The second phase, known as the Pruitt Gap Trail, is located between SR 200 and the Bridges Trail near Dunnellon (Segments 1 and 2, Pages 3 and 4) and the third phase, known as the Land Bridge Gap Trail is located between SR 200 and SW 49th Avenue (Segments 3, 4 and 5, Pages 5, 6, and 7) The first phase is tentatively funded for design-build. The second and third phases are tentatively funded for design in the current fiscal year and are awaiting final approval from the governor's office.

